

# UNOFFICIAL COPY

After Recording Return To:

113 N. Waterford  
Schaumburg, IL 60194



Doc#: 0707502054 Fee: \$58.00  
Eugene "Gene" Moore RHSP Fee: \$10.00  
Cook County Recorder of Deeds  
Date: 03/16/2007 08:41 AM Pg: 1 of 5

Prepared by:

Joseph S. Farrell, Esq.  
3728 N. Southport  
Chicago, Illinois 60613

Property Common Address:

2614 N. Clybourn  
Unit 303 and PU-47  
Chicago, Illinois 60614

P.I.N. 14-30-400-075-1034  
14-30-400-075-1108

FIRST AMERICAN  
File # 1599 036

## WARRANTY DEED

The Grantor, <sup>MARRAS</sup> **JANE TOMARAS**, whose address is 2614 N. Clybourn, Chicago, Illinois 60614, for and in consideration of TEN DOLLARS in hand paid, conveys and transfers to Grantee, **MALGORZATA DZIENISOWICZ**, whose address is 113 N. Waterford Drive, Schaumburg, Illinois 60194, any and all of their right, title and interest in the real estate situated in the County of Cook, State of Illinois which is legally described as follows:

*See Exhibit A Attached Hereto*

hereby releasing and waiving all rights under and by virtue of the Homestead Exemption Laws of the State of Illinois, but subject to the following: (a) general real estate taxes not due and payable at the date hereof; (b) covenants, conditions and restrictions of record; (c) building lines and easements, if any.

*NON HOMESTEAD PROPERTY*


Dated: March 7, 2007

  
\_\_\_\_\_  
JANE TOMARAS

5  
②


# UNOFFICIAL COPY

STATE OF ILLINOIS )  
 )  
COUNTY OF COOK ) SS



The undersigned, a Notary Public, for said County and State, hereby certifies that **JANE TOMARAS**, personally known to me to be the same person whose name is subscribed to the foregoing instrument, appeared before me this day in person, and acknowledged that she signed and delivered the said instrument as her free and voluntary, for the uses and purposes therein set forth, including the release and waiver of all homestead rights.


Given under my hand and seal on March 7, 2007.

  
\_\_\_\_\_  
Notary Public

Send Future Tax Bills To:

113 N. Waterford Dr  
Schaumburg, IL 60194

CITY TAX



CITY OF CHICAGO


REAL ESTATE TRANSACTION TAX  
DEPARTMENT OF REVENUE

MAR. 14.07

# 0000010461

REAL ESTATE TRANSFER TAX
02077.50
FP 102812

COUNTY TAX



COOK COUNTY

REAL ESTATE TRANSACTION TAX


REVENUE STAMP

MAR. 14.07

# 0000039906

REAL ESTATE TRANSFER TAX
00138.50
FP 103028

STATE TAX



STATE OF ILLINOIS

REAL ESTATE TRANSACTION TAX  
DEPARTMENT OF REVENUE

MAR. 14.07

# 0000013708

REAL ESTATE TRANSFER TAX
00277.00
FP 103027

**UNOFFICIAL COPY**

## EXHIBIT A

## LEGAL DESCRIPTION

Legal Description: UNIT 303 AND PU-47 IN THE RIVERBEND LOFTS CONDOMINIUM AS DELINEATED ON A SURVEY OF THE FOLLOWING DESCRIBED REAL ESTATE:

## PARCEL 1:

A TRACT OF LAND BEING PART OF THE SOUTHEAST 1/4 OF SECTION 30, TOWNSHIP 40 NORTH, RANGE 14 EAST OF THE THIRD PRINCIPAL MERIDIAN, SAID TRACT BEING DESCRIBED AS FOLLOWS:

BEGINNING AT A POINT ON THE SOUTHWESTERLY LINE OF CLYBOURN AVENUE (66 FEET WIDE), SAID POINT BEING 1461.06 FEET SOUTHEASTERLY OF THE INTERSECTION OF SAID SOUTHWESTERLY LINE WITH THE WEST LINE OF SAID SOUTHEAST 1/4 AND 1486.07 FEET SOUTHEASTERLY OF THE INTERSECTION OF SAID SOUTHWESTERLY LINE WITH THE SOUTH LINE OF DIVERSEY PARKWAY; THENCE SOUTHEASTERLY ALONG SAID SOUTHWESTERLY LINE OF CLYBOURN AVENUE, A DISTANCE OF 29.50 FEET; THENCE SOUTHWESTERLY ON A STRAIGHT LINE PERPENDICULAR TO THE SAID SOUTHWESTERLY LINE OF CLYBOURN AVENUE, A DISTANCE OF 376.05 FEET; THENCE NORTHWESTERLY ALONG A LINE FORMING AN ANGLE OF 90 DEGREES 16 MINUTES FROM NORTHEASTERLY TO NORTHWESTERLY WITH THE LAST DESCRIBED COURSE A DISTANCE OF 38 FEET; THENCE NORTHEASTERLY ALONG A LINE FORMING AN ANGLE OF 90 DEGREES 09 MINUTES 30 SECONDS FROM SOUTHEASTERLY TO NORTHEASTERLY WITH LAST DESCRIBED COURSE, A DISTANCE OF 57.55 FEET TO THE SOUTHWESTERLY FACE OF A 12 INCH WALL TO A FOUR STORY BRICK BUILDING; THENCE NORTHWESTERLY ALONG SAID SOUTHWESTERLY FACE OF SAID WALL BEING A LINE FORMING AN ANGLE OF 90 DEGREES 09 MINUTES 30 SECONDS, FROM SOUTHWESTERLY TO NORTHWESTERLY WITH LAST DESCRIBED COURSE, A DISTANCE OF 8365 FEET; THENCE NORTHERLY ALONG THE WESTERLY FACE OF SAID WALL AND ALONG THE SAME EXTENDED, BEING A LINE FORMING AN ANGLE OF 157 DEGREES 33 MINUTES 30 SECONDS FROM SOUTHEASTERLY TO EAST TO NORTHWESTERLY WITH THE LAST DESCRIBED COURSE, A DISTANCE OF 36.31 FEET THENCE NORTHEASTERLY ALONG A LINE FORMING AN ANGLE OF 83 DEGREES 40 MINUTES 30 SECONDS FROM SOUTHEASTERLY TO NORTHEASTERLY WITH LAST DESCRIBED COURSE, A DISTANCE OF 53.17 FEET; THENCE NORTHEASTERLY, PERPENDICULAR TO SAID SOUTHWESTERLY LINE OF CLYBOURN AVENUE A DISTANCE OF 138.60 FEET TO AN INTERSECTION WITH A LINE DRAWN PARALLEL WITH AND 120 FEET SOUTHWESTERLY OF SAID SOUTHWESTERLY LINE OF CLYBOURN AVENUE; THENCE SOUTHEASTERLY ALONG SAID PARALLEL LINE, A DISTANCE OF 100.95 FEET; THENCE NORTHEASTERLY ALONG A LINE DRAWN PERPENDICULAR TO THE SOUTHWESTERLY LINE OF CLYBOURN AVENUE, A DISTANCE OF 120 FEET TO THE POINT OF BEGINNING. EXCEPT THEREFROM THAT PART DESCRIBED AS FOLLOWS: COMMENCING AT A POINT ON THE SOUTHWESTERLY LINE OF CLYBOURN AVENUE (66 FEET WIDE), SAID POINT BEING 1461.06 FEET SOUTHEASTERLY OF THE INTERSECTION OF SAID SOUTHWESTERLY LINE WITH THE WEST LINE OF SAID SOUTHEAST 1/4 AND 1486.07 FEET SOUTHEASTERLY OF THE INTERSECTION OF SAID SOUTHWESTERLY LINE WITH THE SOUTH LINE OF DIVERSEY PARKWAY; THENCE SOUTHEASTERLY ALONG THE SAID SOUTHWESTERLY LINE OF CLYBOURN AVENUE, A DISTANCE OF 29.50 FEET; THENCE SOUTHWESTERLY ON A STRAIGHT LINE, PERPENDICULAR TO THE SAID SOUTHWESTERLY LINE OF CLYBOURN AVENUE, A DISTANCE OF 376.05 FEET; THENCE NORTHWESTERLY ALONG A LINE FORMING AN ANGLE OF 90 DEGREES 16 MINUTES FROM NORTHEASTERLY TO NORTHWESTERLY WITH THE LAST DESCRIBED COURSE, A DISTANCE OF 38 FEET; THENCE NORTHEASTERLY ALONG A LINE FORMING AN ANGLE OF 90 DEGREES 09 MINUTES 30 SECONDS FROM SOUTHEASTERLY TO NORTHEASTERLY WITH THE LAST DESCRIBED COURSE, A DISTANCE OF 57.55 FEET TO THE SOUTHWESTERLY FACE OF A 12 INCH WALL TO A FOUR-STORY BRICK BUILDING; THENCE NORTHWESTERLY ALONG SAID SOUTHWESTERLY FACE OF SAID WALL, BEING A LINE FORMING AN ANGLE OF 90 DEGREES 09 MINUTES 30 SECONDS FROM SOUTHWESTERLY TO NORTHWESTERLY WITH LAST DESCRIBED COURSE, A DISTANCE OF 83.65 FEET; THENCE NORTHERLY ALONG THE WESTERLY FACE OF SAID WALL AND ALONG THE SAME EXTENDED, BEING A LINE FORMING AN ANGLE OF 157 DEGREES 33 MINUTES 30 SECONDS FROM SOUTHEASTERLY TO EAST TO NORTHWESTERLY WITH THE LAST DESCRIBED COURSE, A DISTANCE OF 36.31 FEET; THENCE NORTHEASTERLY ALONG A LINE FORMING AN ANGLE OF 83 DEGREES 40 MINUTES 30 SECONDS FROM SOUTHEASTERLY TO NORTHEASTERLY WITH LAST DESCRIBED COURSE, A DISTANCE OF 53.17 FEET; THENCE NORTHEASTERLY PERPENDICULAR TO SAID SOUTHWESTERLY LINE OF CLYBOURN AVENUE A DISTANCE OF 138.60 FEET TO AN INTERSECTION WITH A LINE DRAWN PARALLEL WITH AND 120 FEET SOUTHWESTERLY OF SAID SOUTHWESTERLY LINE OF CLYBOURN AVENUE; THENCE SOUTHEASTERLY ALONG SAID PARALLEL LINE A DISTANCE OF 16.0 FEET TO THE POINT OF BEGINNING; THENCE CONTINUE SOUTHEASTERLY ALONG SAID PARALLEL LINE 84.95 FEET; THENCE SOUTHWESTERLY ALONG A LINE DRAWN PERPENDICULAR TO THE SOUTHWESTERLY LINE OF CLYBOURN AVENUE A DISTANCE OF 20.0 FEET; THENCE NORTHWESTERLY PARALLEL WITH CLYBOURN AVENUE 84.95 FEET; THENCE NORTHEASTERLY ALONG A LINE PERPENDICULAR TO CLYBOURN AVENUE A DISTANCE OF 20.0 FEET TO THE POINT OF

BEGINNING, IN COOK COUNTY, ILLINOIS

**UNOFFICIAL COPY**

PARCEL 2:

EASEMENT FOR THE BENEFIT OF PARCEL 1 AND OTHER PROPERTY AS CREATED BY AND AS SET FORTH IN DEED FROM CHICAGO TITLE AND TRUST COMPANY, A CORPORATION OF ILLINOIS, AS TRUSTEE UNDER TRUST AGREEMENT DATED SEPTEMBER 6, 1946 AND KNOWN AS TRUST NUMBER 33450 TO THE CHICAGO RUBBER BUILDING CORPORATION, A CORPORATION OF ILLINOIS, DATED MAY 2, 1950 AND RECORDED MARCH 17, 1950 AS DOCUMENT 14756573 AND AS SET FORTH IN DEED FROM CHICAGO TITLE AND TRUST COMPANY, A CORPORATION OF ILLINOIS, AS TRUSTEE UNDER TRUST AGREEMENT DATED SEPTEMBER 6, 1946 AND KNOWN AS TRUST NUMBER 33450 TO THE ASBESTOS AND MAGNESIA MATERIALS COMPANY, A CORPORATION OF ILLINOIS, DATED OCTOBER 31, 1951 AND RECORDED NOVEMBER 1, 1951 AS DOCUMENT 15207254 AS PART OF A COMMON ROADWAY FOR INGRESS AND EGRESS TO AND FROM CLYBOURN VENUE OVER AND UPON STRIP OF LAND 6 FEET IN WIDTH, BEING THE SOUTHEASTERLY 6 FEET AND THE SOUTHWESTERLY 6 FEET OF THE PREMISES CONVEYED BY DEED RECORDED MARCH 17, 1950 AS DOCUMENT 14756573, SAID PREMISES BEING DESCRIBED AS FOLLOWS:

A TRACT OF LAND BEING PART OF THE SOUTHEAST 1/4 OF SECTION 30, TOWNSHIP 40 NORTH, RANGE 14 EAST OF THE THIRD PRINCIPAL MERIDIAN SAID TRACT OF LAND BEING DESCRIBED AS FOLLOWS: BEGINNING AT A POINT ON THE SOUTHWESTERLY LINE OF CLYBOURN AVENUE (66 FEET WIDE) SAID POINT BEING A 1461.06 FEET SOUTHEASTERLY OF THE INTERSECTION OF SAID SOUTHWESTERLY LINE WITH THE WEST LINE OF SAID SOUTHEAST 1/4 AND BEING ALSO 1486.07 FEET SOUTHEASTERLY OF THE INTERSECTION OF SAID SOUTHWESTERLY LINE WITH THE SOUTH LINE OF DIVERSEY PARKWAY; THENCE NORTHWESTERLY ALONG SAID SOUTHWESTERLY LINE OF CLYBOURN AVENUE, A DISTANCE OF 59.85 FEET TO AN INTERSECTION WITH THE EXTENSION NORTHEASTERLY OF THE CENTER LINE OF A 17 INCH WALL OF A BRICK BUILDING; THENCE SOUTHWESTERLY ALONG SAID CENTER LINE OF SAID WALL AND ALONG THE SAME EXTENDED, BEING A STRAIGHT LINE FORMING AN ANGLE OF 89 DEGREES 57 MINUTES 0 SECONDS FROM NORTHWESTERLY TO A SOUTHWESTERLY WITH SAID SOUTHWESTERLY LINE OF CLYBOURN AVENUE; A DISTANCE OF 120 FEET; THENCE SOUTHEASTERLY AND PARALLEL WITH SAID SOUTHWESTERLY LINE OF CLYBOURN AVENUE, A DISTANCE OF 59.55 FEET; THENCE NORTHEASTERLY PERPENDICULAR OF SAID SOUTHWESTERLY LINE OF CLYBOURN AVENUE, A DISTANCE OF 120 FEET TO THE POINT OF BEGINNING, IN COOK COUNTY, ILLINOIS.

PARCEL 3:

A PARCEL OF LAND BEING PART OF THE SOUTHEAST 1/4 OF SECTION 30, TOWNSHIP 40 NORTH, RANGE 14 EAST OF THE THIRD PRINCIPAL MERIDIAN, SAID PARCEL BEING DESCRIBED AS FOLLOWS: COMMENCING AT A POINT ON THE SOUTHWESTERLY LINE OF CLYBOURN AVENUE (66 FEET WIDE), SAID POINT BEING A 1461.06 FEET SOUTHEASTERLY OF THE INTERSECTION, OF SAID SOUTHWESTERLY LINE WITH THE WEST LINE OF SAID SOUTHEAST 1/4 AND 1486.07 FEET SOUTHEASTERLY OF THE INTERSECTION OF SAID SOUTHWESTERLY LINE WITH THE SOUTH LINE OF DIVERSEY PARKWAY; THENCE SOUTHEASTERLY THE SOUTHWESTERLY LINE OF CLYBOURN AVENUE, A DISTANCE OF 29.50 FEET; THENCE SOUTHWESTERLY ON A STRAIGHT LINE, PERPENDICULAR TO THE SAID SOUTHWESTERLY LINE OF CLYBOURN AVENUE AND BEING DRAWN THROUGH A POINT ON SAID SOUTHWESTERLY LINE 1515.57 FEET SOUTHEASTERLY OF THE AFORESAID SOUTH LINE OF DIVERSEY PARKWAY, FOR A DISTANCE OF 376.05 FEET, TO THE POINT OF BEGINNING OF THE PARCEL OF LAND THEREIN DESCRIBED; THENCE NORTHWESTERLY ALONG A LINE FORMING AN ANGLE OF 90 DEGREES, 16 MINUTES, FROM NORTHEASTERLY TO NORTHWESTERLY WITH THE LAST DESCRIBED COURSE A DISTANCE OF 38 FEET; THENCE NORTHEASTERLY ALONG A LINE FORMING AN ANGLE OF 90 DEGREES 09 MINUTES 30 SECONDS FROM SOUTHEASTERLY TO NORTHEASTERLY WITH THE LAST DESCRIBED COURSE 57.55 FEET TO THE SOUTHWESTERLY FACE OF A 12-INCH WALL TO A FOUR-STORY BRICK BUILDING; THENCE NORTHWESTERLY ALONG SAID SOUTHWESTERLY FACE OF OF SAID WALL, BEING A LINE FORMING AN ANGLE OF 90 DEGREES 09 MINUTES 30 SECONDS, FROM SOUTHWESTERLY TO NORTHWESTERLY WITH LAST DESCRIBED COURSE, A DISTANCE OF 83.65 FEET TO THE INTERSECTION WITH A LINE DRAWN PERPENDICULAR TO THE SOUTHWESTERLY LINE OF AFORESAID CLYBOURN AVENUE AND THOROUGH A POINT 1394.14 FEET SOUTHEASTERLY OF THE AFORESAID SOUTH LINE OF DIVERSEY PARKWAY; THENCE NORTHWESTERLY ALONG THE WESTERLY FACE OF SAID WALL AND ALONG THE SAME EXTENDED, BEING A LINE FORMING AN ANGLE OF 157 DEGREES 33 MINUTES 30 SECONDS FROM SOUTHEASTERLY TO EAST TO NORTHWESTERLY WITH THE LAST DESCRIBED COURSE, A DISTANCE OF 36.31 FEET TO THE INTERSECTION WITH A LINE DRAWN PERPENDICULAR TO THE SOUTHWESTERLY LINE OF AFORESAID CLYBOURN AVENUE AND THROUGH A POINT 1359.83 FEET SOUTHEASTERLY OF THE AFORESAID SOUTH LINE OF DIVERSEY PARKWAY; THENCE SOUTHWESTERLY ALONG SAID PERPENDICULAR LINE A DISTANCE OF 90.70 FEET TO THE INTERSECTION WITH A LINE DRAWN PARALLEL WITH AND 395.05 FEET SOUTHWESTERLY (AS MEASURED AT RIGHT ANGLES ) OF SAID SOUTHWESTERLY LINE OF CLYBOURN AVENUE; THENCE SOUTHEASTERLY ALONG SAID PARALLEL LINE, A DISTANCE OF 155.74 FEET; THENCE NORTHEASTERLY ALONG A LINE DRAWN PERPENDICULAR TO THE SOUTHWESTERLY LINE OF CLYBOURN AVENUE, A DISTANCE OF 19.00 FEET, TO THE THEREINABOVE DESIGNATED POINT OF BEGINNING, IN COOK COUNTY, ILLINOIS.

PARCEL 4:

**UNOFFICIAL COPY**

A PARCEL OF LAND BEING PART OF THE SOUTHEAST 1/4 OF SECTION 30, TOWNSHIP 40 NORTH, RANGE 14 EAST OF THE THIRD PRINCIPAL MERIDIAN, SAID PARCEL BEING DESCRIBED AS FOLLOWS: COMMENCING AT A POINT ON THE SOUTHWESTERLY LINE OF CLYBOURN AVENUE (66 FEET WIDE), SAID POINT BEING 1461.06 FEET SOUTHEASTERLY OF THE INTERSECTION OF SAID SOUTHWESTERLY LINE WITH THE WEST LINE OF SAID SOUTHEAST 1/4 AND 1486.07 FEET SOUTHEASTERLY OF THE INTERSECTION OF SAID SOUTHWESTERLY LINE WITH THE SOUTH LINE OF DIVERSEY PARKWAY; THENCE SOUTHEASTERLY ALONG THE SAID SOUTHWESTERLY LINE OF CLYBOURN AVENUE, A DISTANCE OF 29.50 FEET; THENCE SOUTHWESTERLY ON A STRAIGHT LINE, PERPENDICULAR TO THE SAID SOUTHWESTERLY LINE OF CLYBOURN AVENUE AND BEING DRAWN THROUGH A POINT ON SAID SOUTHWESTERLY LINE 1515.57 FEET SOUTHEASTERLY OF THE SOUTH LINE OF DIVERSEY PARKWAY, FOR A DISTANCE OF 376.05 FEET; THENCE NORTHWESTERLY ALONG A LINE FORMING AN ANGLE OF 90 DEGREES 16 MINUTES FROM NORTHEASTERLY TO NORTHWESTERLY WITH THE LAST DESCRIBED COURSE A DISTANCE OF 38 FEET; THENCE NORTHEASTERLY ALONG A LINE FORMING AN ANGLE OF 90 DEGREES 09 MINUTES 30 SECONDS FROM SOUTHEASTERLY TO NORTHEASTERLY WITH THE LAST DESCRIBED COURSE, A DISTANCE OF 57.55 FEET TO THE SOUTHWESTERLY FACE OF A 12-INCH WALL TO A FOUR-STORY BRICK BUILDING; THENCE NORTHWESTERLY ALONG SAID SOUTHWESTERLY FACE OF SAID WALL, BEING A LINE FORMING AN ANGLE OF 90 DEGREES 09 MINUTES 30 SECONDS, FROM SOUTHWESTERLY TO NORTHWESTERLY WITH LAST DESCRIBED COURSE, A DISTANCE OF 83.65 FEET; THENCE NORTHERLY ALONG THE WESTERLY FACE OF SAID WALL AND ALONG THE SAME EXTENDED, BEING A LINE FORMING AN ANGLE OF 157 DEGREES 33 MINUTES 30 SECONDS FROM SOUTHEASTERLY TO EAST TO NORTHWESTERLY WITH THE LAST DESCRIBED COURSE, A DISTANCE OF 36.31 FEET; THENCE NORTHEASTERLY ALONG A LINE HEREIN DESIGNATED AS LINE "A" FORMING AN ANGLE OF 83 DEGREES 40 MINUTES 30 SECONDS FROM SOUTHEASTERLY TO NORTHEASTERLY WITH LAST DESCRIBED COURSE, A DISTANCE OF 53.17 FEET TO THE INTERSECTION WITH A LINE PERPENDICULAR TO THE SOUTHWESTERLY LINE OF CLYBOURN AVENUE AND DRAWN THROUGH A POINT ON SAID SOUTHWESTERLY LINE 13.85.12 FEET SOUTHEASTERLY OF THE AFORESAID SOUTH LINE OF DIVERSEY PARKWAY AND THE POINT OF BEGINNING OF THE PARCEL OF LAND HEREIN DESCRIBED: THENCE NORTHEASTERLY PERPENDICULAR TO SAID SOUTHWESTERLY LINE OF CLYBOURN AVENUE FOR A DISTANCE OF 71.87 FEET TO AN INTERSECTION WITH A LINE DRAWN PARALLEL WITH AND 186.73 FEET SOUTHWESTERLY (AS MEASURED AT RIGHT ANGLES) OF SAID SOUTHWESTERLY LINE OF CLYBOURN AVENUE; THENCE NORTHWESTERLY ALONG SAID PARALLEL LINE, A DISTANCE OF 8.00 FEET; THENCE SOUTHWESTERLY ALONG A LINE DRAWN PERPENDICULAR TO THE SOUTHWESTERLY LINE OF CLYBOURN AVENUE, A DISTANCE OF 86.34 FEET, TO THE INTERSECTION WITH THE THEREINABOVE DESIGNATED LINE "A"; THENCE SOUTHEASTERLY ALONG SAID LINE "A" 16.5 FEET TO THE THEREIN ABOVE DESIGNATED POINT OF BEGINNING, IN COOK COUNTY, ILLINOIS, WHICH SURVEY IS ATTACHED TO THE DECLARATION OF CONDOMINIUM RECORDED JULY 8, 1994 AS DOCUMENT 94595243, TOGETHER WITH AN UNDIVIDED PERCENTAGE INTEREST IN THE COMMON ELEMENTS.

Permanent Index #'s: 14-30-400-075-1034 Vol. 0491 and 14-30-400-075-1108 Vol. 0491

Property Address: 2614 North Clybourn Avenue, Unit 303, Chicago, Illinois 60614