

# UNOFFICIAL COPY



0708760143

Doc#: 0708760143 Fee: \$46.50  
Eugene "Gene" Moore RHSP Fee:\$10.00  
Cook County Recorder of Deeds  
Date: 03/28/2007 02:52 PM Pg: 1 of 12

---

**IL-IT-1369-07-DR**

**DATE:** 03-07-07

**TYPE OF DOCUMENT:** MORTGAGE

**GRANTOR (S)** KAISER ANWAR

**GRANTOR'S MAILING:** 9388 BAY COLONY DR. APT. 1S DES PLAINES, IL 60016

**GRANTEE:** MERS

**GRANTEE'S MAILING:** P.O. BOX 10423 VAN NUYS, CA 91410

**FULL LEGAL DESCRIPTION:** EXHIBIT A

Integrity Land Title Co. Inc.  
2601 Metro Blvd.  
Maryland Heights, MO 63043  
(314) 291-8102

56.50

PD

# UNOFFICIAL COPY

After Recording Return To:  
 COUNTRYWIDE HOME LOANS, INC.  
 MS SV-79 DOCUMENT PROCESSING  
 P.O.Box 10423  
 Van Nuys, CA 91410-0423  
 Prepared By:  
 SARJU PAREKH  
 COUNTRYWIDE HOME LOANS, INC.

1600 GOLF ROAD, THIRD FLOOR  
 ROLLING MEADOWS, IL 60008

[Space Above This Line For Recording Data]

IL-IT-1369-07DR  
 [Escrow/Closing #]

00015927595103007  
 [Doc ID #]

**MORTGAGE**  
 (Line of Credit)

MIN 1000157-0007564163-5

THIS MORTGAGE, dated MARCH 7, 2007 is between  
 KAISER ANWAR

residing at  
 9388 BAY COLONY DRIVE, #1S, DES PLAINES, IL 60016  
 the person or persons signing as "Mortgagor(s)" below and hereinafter referred to as "we," "our," or "us" and  
 MORTGAGE ELECTRONIC REGISTRATION SYSTEMS, INC., ("MERS") a Delaware corporation, with  
 an address of P.O. Box 2026, Flint, MI 48501-2026, tel. (888) 679-MERS acting solely as nominee for  
 COUNTRYWIDE HOME LOANS, INC.  
 ("Lender" or "you") and its successors and assigns. **MERS is the "Mortgagee" under this Mortgage.**

● MERS HELOC - IL Mortgage  
 1D999-IL (10/06)(d/i)

Page 1 of 7



\* 2 3 9 9 1 \*



\* 1 5 9 2 7 5 9 5 1 0 0 0 0 1 D 9 9 9 \*

**UNOFFICIAL COPY**

DOC ID #: 00015927595103007

**MORTGAGED PREMISES:** In consideration of the loan hereinafter described, we hereby mortgage, grant and convey to MERS (solely as nominee for Lender and Lender's successors and assigns) and to the successors and assigns of MERS, the premises located at:

9388 BAY COLONY DR APT 1S, DES PLAINES

Street, Municipality

COOK

Illinois 60016-3770 (the "Premises").

County

ZIP

and further described as:

Parcel ID #: 09-15-101-024-1271

The Premises includes all buildings, fixtures and other improvements now or in the future on the Premises and all rights and interests which derive from our ownership, use or possession of the Premises and all appurtenances thereto.

WE UNDERSTAND and agree that MERS is a separate corporation acting solely as nominee for Lender and Lender's successors and assigns, and holds only legal title to the interests granted by us in this Mortgage, but, if necessary to comply with law or custom, MERS (as nominee for Lender and Lender's successors and assigns) has the right: to exercise any or all of those interests, including, but not limited to, the right to foreclose and sell the Property, and to take any action required of Lender including, but not limited to, releasing or canceling this Mortgage.

**LOAN:** This Mortgage will secure your loan to us in the principal amount of \$ 46,000.00 or so much thereof as may be advanced and readvanced from time to time to KAISER ANWAR

the Borrower(s) under the Home Equity Credit Line Agreement and Disclosure Statement (the "Note"), dated MARCH 7, 2007, plus interest and costs, late charges and all other charges related to the loan, all of which sums are repayable according to the Note. This Mortgage will also secure the performance of all of the promises and agreements made by us and each Borrower and Co-Signer in the Note, all of our promises and agreements in this Mortgage, any extensions, renewals, amendments, supplements and other modifications of the Note, and any amounts advanced by you under the terms of the section of this Mortgage entitled "Our Authority To You." Loans under the Note may be made, repaid and remade from time to time in accordance with the terms of the Note and subject to the Credit Limit set forth in the Note.

# UNOFFICIAL COPY

DOC ID #: 00015927595103007

**OWNERSHIP:** We are the sole owner(s) of the Premises. We have the legal right to mortgage the Premises to you.

**OUR IMPORTANT OBLIGATIONS:**

(a) **TAXES:** We will pay all real estate taxes, assessments, water charges and sewer rents relating to the Premises when they become due. We will not claim any credit on, or make deduction from, the loan under the Note because we pay these taxes and charges. We will provide you with proof of payment upon request.

(b) **MAINTENANCE:** We will maintain the building(s) on the Premises in good condition. We will not make major changes in the building(s) except for normal repairs. We will not tear down any of the building(s) on the Premises without first getting your consent. We will not use the Premises illegally. If this Mortgage is on a unit in a condominium or a planned unit development, we shall perform all of our obligations under the declaration or covenants creating or governing the condominium or planned unit development, the by-laws and regulations of the condominium or planned unit development and constituent documents.

(c) **INSURANCE:** We will keep the building(s) on the Premises insured at all times against loss by fire, flood and any other hazards you may specify. We may choose the insurance company, but our choice is subject to your reasonable approval. The policies must be for at least the amounts and the time periods that you specify. We will deliver to you upon your request the policies or other proof of the insurance. The policies must name you as "mortgagee" and "loss-payee" so that you will receive payment on all insurance claims, to the extent of your interest under this Mortgage, before we do. The insurance policies must also provide that you be given not less than 10 days prior written notice of any cancellation or reduction in coverage, for any reason. Upon request, we shall deliver the policies, certificates or other evidence of insurance to you. In the event of loss or damage to the Premises, we will immediately notify you in writing and file a proof of loss with the insurer. You may file a proof of loss on our behalf if we fail or refuse to do so. You may also sign our name to any check, draft or other order for the payment of insurance proceeds in the event of loss or damage to the Premises. If you receive payment of a claim, you will have the right to choose to use the money either to repair the Premises or to reduce the amount owing on the Note.

(d) **CONDEMNATION:** We assign to you the proceeds of any award or claim for damages, direct or consequential, in connection with any condemnation or other taking of the Premises, or part thereof, or for conveyance in lieu of condemnation, all of which shall be paid to you, subject to the terms of any Prior Mortgage.

(e) **SECURITY INTEREST:** We will join with you in signing and filing documents and, at our expense, in doing whatever you believe is necessary to perfect and continue the perfection of your lien and security interest in the Premises. It is agreed that the Lender shall be subrogated to the claims and liens of all parties whose claims or liens are discharged or paid with the proceeds of the Agreement secured hereby.

(f) **OUR AUTHORITY TO YOU:** If we fail to perform our obligations under this Mortgage, you may, if you choose, perform our obligations and pay such costs and expenses. You will add the amounts you advance to the sums owing on the Note, on which you will charge interest at the interest rate set forth in the Note. If, for example, we fail to honor our promises to maintain insurance in effect, or to pay filing fees, taxes or the costs necessary to keep the Premises in good condition and repair or to perform any of our other agreements with you, you may, if you choose, advance any sums to satisfy any of our agreements with you and charge us interest on such advances at the interest rate set forth in the Note. This Mortgage secures all such advances. Your payments on our behalf will not cure our failure to perform our promises in this Mortgage. Any replacement insurance that you obtain to cover loss or damages to the Premises may be limited to the amount owing on the Note plus the amount of any Prior Mortgages.

**UNOFFICIAL COPY**

DOC ID #: 00015927595103007

(g) **PRIOR MORTGAGE:** If the provisions of this paragraph are completed, this Mortgage is subject and subordinate to a prior mortgage dated 02/01/2004 and given by us to COUNTRYWIDE HOME LOANS

as mortgagee, in the original amount of \$ 120,000.00 (the "Prior Mortgage"). We shall not increase, amend or modify the Prior Mortgage without your prior written consent and shall upon receipt of any written notice from the holder of the Prior Mortgage promptly deliver a copy of such notice to you. We shall pay and perform all of our obligations under the Prior Mortgage as and when required under the Prior Mortgage.

(h) **HAZARDOUS SUBSTANCES:** We shall not cause or permit the presence, use, disposal, storage, or release of any Hazardous Substances on or in the Premises. We shall not do, nor allow anyone else to do, anything affecting the Premises that is in violation of any Environmental Law. The first sentence of this paragraph shall not apply to the presence, use, or storage on the Premises of small quantities of Hazardous Substances that are generally recognized to be appropriate to normal residential uses and to maintenance of the Premises. As used in this paragraph, "Hazardous Substances" are those substances defined as toxic or hazardous substances by Environmental Law and the following substances: gasoline, kerosene, other flammable or toxic petroleum products, toxic pesticides and herbicides, volatile solvents, materials containing asbestos or formaldehyde, and radioactive materials. As used in this paragraph, "Environmental Law" means federal laws and laws of the jurisdiction where the Premises are located that relate to health, safety or environmental protection.

(i) **SALE OF PREMISES:** We will not sell, transfer ownership of, mortgage or otherwise dispose of our interest in the Premises, in whole or in part, or permit any other lien or claim against the Premises without your prior written consent.

(j) **INSPECTION:** We will permit you to inspect the Premises at any reasonable time.

**NO LOSS OF RIGHTS:** The Note and this Mortgage may be negotiated or assigned by you without releasing us or the Premises. You may add or release any person or property obligated under the Note and this Mortgage without losing your rights in the Premises.

**DEFAULT:** Except as may be prohibited by applicable law, and subject to any advance notice and cure period if required by applicable law, if any event or condition of default as described in the Note occurs, you may foreclose upon this Mortgage. This means that you may arrange for the Premises to be sold, as provided by law, in order to pay off what we owe on the Note and under this Mortgage. If the money you receive from the sale is not enough to pay off what we owe you, we will still owe you the difference which you may seek to collect from us in accordance with applicable law. In addition, you may, in accordance with applicable law, (i) enter on and take possession of the Premises; (ii) collect the rental payments, including over due rental payments, directly from tenants; (iii) manage the Premises; and (iv) sign, cancel and change leases. We agree that the interest rate set forth in the Note will continue before and after a default, entry of a judgment and foreclosure. In addition, you shall be entitled to collect all reasonable fees and costs actually incurred by you in proceeding to foreclosure, including, but not limited to, reasonable attorneys' fees and costs of documentary evidence, abstracts and title reports.

**ASSIGNMENT OF RENTS; APPOINTMENT OF RECEIVER:** As additional security, we assign to you the rents of the Premises. You or a receiver appointed by the courts shall be entitled to enter upon, take possession of and manage the Premises and collect the rents of the Premises including those past due.

# UNOFFICIAL COPY

DOC ID #: 00015927595103007

**WAIVERS:** To the extent permitted by applicable law, we waive and release any error or defects in proceedings to enforce this Mortgage and hereby waive the benefit of any present or future laws providing for stay of execution, extension of time, exemption from attachment, levy and sale and homestead exemption.

**BINDING EFFECT:** Each of us shall be fully responsible for all of the promises and agreements in this Mortgage. Until the Note has been paid in full and your obligation to make further advances under the Note has been terminated, the provisions of this Mortgage will be binding on us, our legal representatives, our heirs and all future owners of the Premises. This Mortgage is for your benefit and for the benefit of anyone to whom you may assign it. Upon payment in full of all amounts owing to you under the Note and this Mortgage, and provided any obligation to make further advances under the Note has terminated, this Mortgage and your rights in the Premises shall end.

**NOTICE:** Except for any notice required under applicable law to be given in another manner, (a) any notice to us provided for in this Mortgage shall be given by delivering it or by mailing such notice by regular first class mail addressed to us at the last address appearing in your records or at such other address as we may designate by notice to you as provided herein, and (b) any notice to you shall be given by certified mail, return receipt requested, to your address at

For MERS:

P.O. Box 2026, Flint, MI 48501-2026

For Lender:

4500 Park Granada MSN# SVB-314, Calabasas, CA 91302-1613

or to such other address as you may designate by notice to us. Any notice provided for in this Mortgage shall be deemed to have been given to us or you when given in the manner designated herein.

**RELEASE:** Upon payment of all sums secured by this Mortgage and provided your obligation to make further advances under the Note has terminated, you shall discharge this Mortgage without charge to us and shall pay any fees for recording of a satisfaction of this Mortgage.

**GENERAL:** You can waive or delay enforcing any of your rights under this Mortgage without losing them. Any waiver by you of any provisions of this Mortgage will not be a waiver of that or any other provision on any other occasion.

**SECURITY AGREEMENT AND FIXTURE FILING:** This Mortgage constitutes a security agreement with respect to all fixtures and other personal property in which you are granted a security interest hereunder, and you shall have all of the rights and remedies of a secured party under the Uniform Commercial Code as enacted in the state where the property is situated (the "Uniform Commercial Code"). The recording of this Mortgage in the real estate records of the county where the property is located shall also operate from the time of recording as a fixture filing in accordance with the Uniform Commercial Code.


# UNOFFICIAL COPY

DOC ID #: 00015927595103007

THIS MORTGAGE has been signed by each of us under seal on the date first above written.

Sealed and delivered in the presence of:

Property of Cook County Clerk's Office



Mortgagor: KAISER ANWAR



Mortgagor:

Mortgagor:

Mortgagor:

# UNOFFICIAL COPY

DOC ID #: 00015927595103007

STATE OF ILLINOIS,

County ss: Cook

I, Ricardo Diaz, a Notary Public in and for said county and state do hereby certify that  
Kaiser Anwar and Fatima Anwar

\_\_\_\_\_, personally known to me to be the same person(s) whose name(s) subscribed to the foregoing instrument, appeared before me this day in person, and acknowledged that he \_\_\_\_\_ signed and delivered the said instrument as free and voluntary act, for the uses and purposes the rein set forth.

Given under my hand and official seal, this 7 day of March 2007

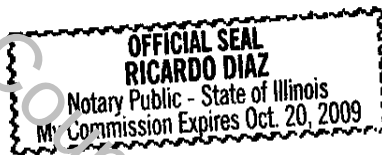
My Commission Expires: 10-20-09

This Instrument was prepared by:



Notary Public

Ricardo Diaz





# UNOFFICIAL COPY

DOC ID #: 00015927595103007

## CONDOMINIUM RIDER

THIS CONDOMINIUM RIDER is made this SEVENTH day of MARCH, 2007, and is incorporated into and shall be deemed to amend and supplement the Mortgage, Deed of Trust or Security Deed (the "Security Instrument") of the same date given by the undersigned (the "Borrower") to secure Borrower's Note to COUNTRYWIDE HOME LOANS, INC.

(the "Lender") of the same date and covering the property described in the Security Instrument and located at

9388 BAY COLONY DR APT 115, DES PLAINES, IL 60016-3770

[Property Address]

The Property includes a unit in, together with an undivided interest in the common elements of, a condominium project known as:

BAY COLONY PHASE II

[Name of Condominium Project]

(the "Condominium Project"). If the owners association or other entity which acts for the Condominium Project (the "Owners Association") holds title to property for the benefit or use of its members or shareholders, the Property also includes Borrower's interest in the Owners Association and the uses, proceeds and benefits of Borrower's interest.

**MULTISTATE CONDOMINIUM RIDER - Single Family/Second Mortgage**


Page 1 of 3

 -208R (0411)

CHL (12/05)(d)

3/99

VMP Mortgage Solutions, Inc.



\* 2 3 9 9 1 \*



\* 1 5 9 2 7 5 9 5 1 0 0 0 0 1 2 0 8 R \*

# UNOFFICIAL COPY

DOC ID #: 00015927595103007

**CONDOMINIUM COVENANTS.** In addition to the covenants and agreements made in the Security Instrument, Borrower and Lender further covenant and agree as follows:

**A. Condominium Obligations.** Borrower shall perform all of Borrower's obligations under the Condominium Project's Constituent Documents. The "Constituent Documents" are the: (i) Declaration or any other document which creates the Condominium Project; (ii) by-laws; (iii) code of regulations; and (iv) other equivalent documents. Borrower shall promptly pay, when due, all dues and assessments imposed pursuant to the Constituent Documents.

**B. Hazard Insurance.** So long as the Owners Association maintains, with a generally accepted insurance carrier, a "master" or "blanket" policy on the Condominium Project which is satisfactory to Lender and which provides insurance coverage in the amounts (including deductible levels), for the periods, and against loss by fire, hazards included within the term "extended coverage," and any other hazards, including, but not limited to, earthquakes and floods, from which Lender requires insurance, then: (i) Lender waives the provision in Uniform Covenant 2 for the monthly payment to Lender of the yearly premium installments for hazard insurance on the Property; and (ii) Borrower's obligation under Uniform Covenant 5 to maintain hazard insurance coverage on the Property is deemed satisfied to the extent that the required coverage is provided by the Owners Association policy.

What Lender requires as a condition of this waiver can change during the term of the loan.

Borrower shall give Lender prompt notice of any lapse in required hazard insurance coverage provided by the master or blanket policy.

In the event of a distribution of hazard insurance proceeds in lieu of restoration or repair following a loss to the Property, whether to the unit or to common elements, any proceeds payable to Borrower are hereby assigned and shall be paid to Lender for application to the sums secured by the Security Instrument, whether or not then due, with the excess, if any, paid to Borrower.

**C. Public Liability Insurance.** Borrower shall take such actions as may be reasonable to insure that the Owners Association maintains a public liability insurance policy acceptable in form, amount, and extent of coverage to Lender.

**D. Condemnation.** The proceeds of any award or claim for damages, direct or consequential, payable to Borrower in connection with any condemnation or other taking of all or any part of the Property, whether of the unit or of the common elements, or for any conveyance in lieu of condemnation, are hereby assigned and shall be paid to Lender. Such proceeds shall be applied by Lender to the sums secured by the Security Instrument as provided in Uniform Covenant 9.

**E. Lender's Prior Consent.** Borrower shall not, except after notice to Lender and with Lender's prior written consent, either partition or subdivide the Property or consent to: (i) the abandonment or termination of the Condominium Project, except for abandonment or termination required by law in the case of substantial destruction by fire or other casualty or in the case of a taking by condemnation or eminent domain; (ii) any amendment to any provision of the Constituent Documents if the provision is for the express benefit of Lender; (iii) termination of professional management and assumption of self-management of the Owners Association; or (iv) any action which would have the effect of rendering the public liability insurance coverage maintained by the Owners Association unacceptable to Lender.


# UNOFFICIAL COPY

DOC ID #: 00015927595103007

**F. Remedies.** If Borrower does not pay condominium dues and assessments when due, then Lender may pay them. Any amounts disbursed by Lender under this paragraph F shall become additional debt of Borrower secured by the Security Instrument. Unless Borrower and Lender agree to other terms of payment, these amounts shall bear interest from the date of disbursement at the Note rate and shall be payable, with interest, upon notice from Lender to Borrower requesting payment.

BY SIGNING BELOW, Borrower accepts and agrees to the terms and covenants contained in this Condominium Rider

  
 \_\_\_\_\_ (Seal)  
 KAISER ANWAR - Borrower

  
 \_\_\_\_\_ (Seal)  
 - Borrower

\_\_\_\_\_ (Seal)  
 - Borrower

\_\_\_\_\_ (Seal)  
 - Borrower

# UNOFFICIAL COPY

Unit 715 in Bay Colony Condominium Development No. 2, as described in Survey delineated on and attached to and a part of Declaration of Condominium Ownership registered on the 18th day of November 1974 as Document Number 2783627 together with an undivided percent interest (except the Units delineated and described in said Survey) in and to the following described premises: That part of Lots 1, 2, and 5, in Louis Meinshausen's Subdivision of part of Frederich Meinshausen's Division of lands in Sections 15 and 16, Township 41 North, Range 12, East of the Third Principal Meridian, described as follows, beginning at a point in the North line of Lot 1 aforesaid, 91.00 feet West of the Northeast corner thereof; thence West along the North line of Lot 1 aforesaid, 367.35 feet to a line which is perpendicular to the Easterly extension of the North line of the South 1/2 of the Northeast 1/4 of the Northeast 1/4 of Section 16, aforesaid, which is drawn through a point in said Easterly extension 192.86 feet East of the Northeast corner thereof; thence South along said perpendicular line 247.69 feet to a line perpendicular to the West line of Lot 1 aforesaid which passes through a point in said West line 610.00 feet North of the Southeast corner of Lot 2 in Louis Meinshausen's Subdivision aforesaid; thence West along last described perpendicular line 495.29 feet to a line 282.82 feet West of and parallel with the East line of Lot 2 aforesaid; thence North along said parallel line 231.73 feet to a point on the North line of Lot 2 aforesaid; thence West along the North line of Lot 2 aforesaid 421.11 feet to point 710.0 feet West of the Northeast corner thereof; thence Southerly 301.37 feet along a line which makes an angle of 88 degrees 46 minutes 00 seconds to the left of the last described line extended; thence Easterly 40.0 feet along a line which makes an angle of 91 degrees 12 minutes 00 seconds to the left of the last described line extended; thence Northerly along a line which makes an angle of 88 degrees 48 minutes 00 seconds to the left of the last described line extended for a distance of 33.01 feet to the South line of the North 263.37 feet of Lot 2 aforesaid; thence East along said South line 50. feet to the East line of the West 90.0 feet of Lot 2 aforesaid; thence South along said East line 214.58 feet to the South line of the North 479.84 feet (measured at right angles) of Lot 2 aforesaid; thence East along said South line 363.03 feet to the West line of the East 256.84 feet (measured at right angles) of Lot 2 aforesaid; thence South along said West line 367.66 feet to the South line of Lot 2 aforesaid; thence East along said South line 256.90 feet to the Southeast corner thereof; thence East along a line perpendicular to the West line of Lot 5 aforesaid, a distance of 268.92 feet to a diagonal line drawn from a point in the North line of Lot 5 aforesaid 351.04 feet East of the Northwest corner thereof to a point in the South line of Lot 5 aforesaid 75.00 feet East of the Southwest corner thereof; thence Northeasterly along said diagonal line for a distance of 146.41 feet to a line 324.16 feet East of; as measured at right angles, and parallel with the West line of Lots 1 and 5 aforesaid; thence North along last described parallel line 444.41 feet; thence East at right angles thereto 152.17 feet to a diagonal line drawn from the point of beginning to a point in the South line of Lot 1 aforesaid 351.04 feet East of the Southwest corner thereof; thence Northeasterly along last described diagonal line 310.72 feet to the point of beginning, in Cook County, Illinois.

Exhibit A