

UNOFFICIAL COPY



Ticor Title Insurance

7113-14



Doc#: 0701633122 Fee: \$86.00
Eugene "Gene" Moore RHSP Fee:\$10.00
Cook County Recorder of Deeds
Date: 01/16/2007 10:16 AM Pg: 1 of 12

County of Cook)
) SS
State of Illinois)

Doc#: 0708956050 Fee: \$46.50
Eugene "Gene" Moore RHSP Fee:\$10.00
Cook County Recorder of Deeds
Date: 03/30/2007 02:24 PM Pg: 1 of 12

NOTICE OF PRIOR RECORDING OF DOCUMENTS

This Notice of Prior Recording of Documents made by Kristen M. Jasinski, as Trustee of the Kristen M. Jasinski Trust dated June 18, 2003, owner of the following property:

562 Washington, Glencoe, Illinois 60022

THE EAST 10 FEET OF LOT 7, ALL OF LOTS 16, 17, AND 18, THE WHOLE OF THE VACATED ALLEY LYING NORTH OF AND ADJOINING LOTS 16, 17 AND 18 AFORESAID, THE NORTH 1/2 OF THE VACATED ALLEY LYING NORTH OF AND ADJOINING LOTS 13, 14 AND 15, AND THE EAST 7 FEET OF LOT 15, ALL IN BLOCK 7 IN GORMLEY'S ADDITION TO GLENCOE, A SUBDIVISION OF THE SOUTHWEST 1/4 OF SECTION 7 AND THE WEST 1/2 OF THE NORTHEAST 1/4 OF THE NORTHWEST 1/4 OF SECTION 18, TOWNSHIP 42 NORTH, RANGE 13, EAST OF THE THIRD PRINCIPAL MERIDIAN, AS PER PLAT RECORDED MARCH 12, 1874 AS DOCUMENT 155226, IN COOK COUNTY, ILLINOIS.

relates to the following documents affecting the North 1/2 of the alley vacated by Ordinance recorded January 23, 1911 as Document 4696042

Deed recorded November 16, 1915 as Document 5753537 conveys the following property: The West Forty (40) feet of Lot Seven (7), all of Lot Eight (8) and the East Ten (10) feet of Lot Nine (9) all in Block 7 in Gormley's Addition to Glencoe, excepting the reversionary interest in the vacated alley adjoining said Lots on the South being One Hundred (100) feet North front on Washington Avenue, with a depth of One Hundred Seventy-Two (172) feet, situated in the Village of Glencoe.

Deed recorded April 27, 1925 as Document 8882746 conveys the following property: The North one-half (1/2) of the vacated alley lying North of and adjoining Lots thirteen (13), fourteen (14) and fifteen (15) all in Block 7 in Gormley's Addition to Glencoe.

Deed recorded May 9, 1925 as Document 8906024 conveys the following property: The east ten (10) feet of lot seven (7) and all of lots sixteen (16), seventeen (17) and eighteen (18), also the whole of the vacated alley lying north of and adjoining lots sixteen (16), seventeen (17) and eighteen (18) aforesaid, and also the north half (N 1/2) of the vacated alley lying north of and adjoining lots thirteen (13), fourteen (14) and fifteen (15) all in Block seven (7) in Gormley's Addition to Glencoe in Cook County, Illinois.

BOX 15

This instrument is being re-recorded to add additional permanent index numbers.

UNOFFICIAL COPY

Kristen M. Jasinski, as Trustee of the Kristen M. Jasinski Trust dated June 18, 2003 is the owner of the entire vacated alley lying North and adjacent to the East 7 feet of Lot 15 and all of Lots 16, 17 and 18 and the North 1/2 of the vacated alley lying South and adjacent to the West 43 feet of Lot 10 and Lots 11 and 12 all in Block 7 in Gormley's Addition to Glencoe. The owners of the property assessed under Permanent Index Numbers 05-07-305-001, 05-07-305-002 and 05-07-305-003 own no part of said vacated alley.

↓
05-07-305-010, 05-07-305-015, 05-07-305-012

Affects Permanent Index Numbers:

05-07-305-011, 05-07-305-004,
05-07-305-009, 05-07-305-001,
05-07-305-002 and 05-07-305-003
05-07-305-010, 05-07-305-015
and 05-07-305-012

Date January 2, 2007

Kristen M. Jasinski, as Trustee of the Kristen M. Jasinski Trust dated June 18, 2003

Subscribed and sworn to before me this 2nd day of January, 2007.

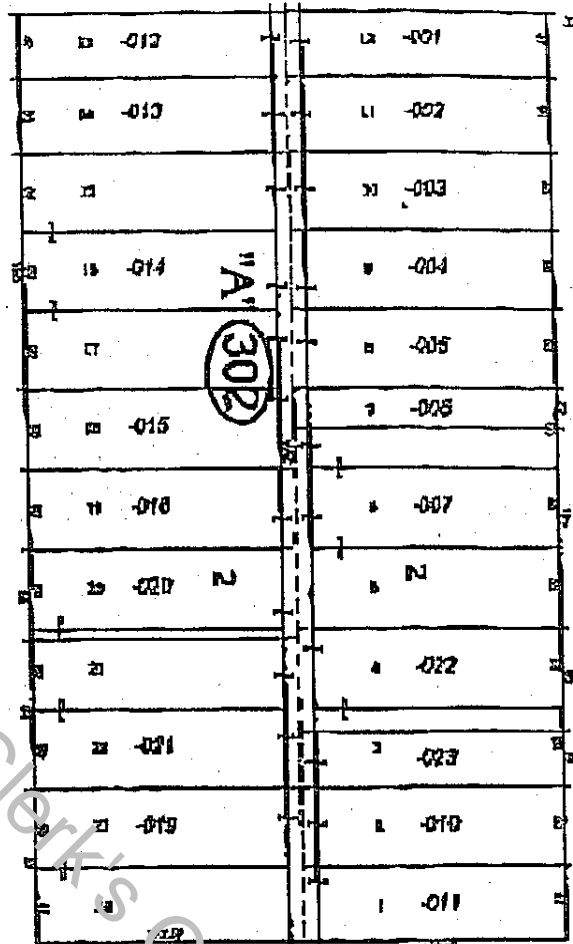
Prepared By &
MAILED TO:
MATHIN & FAJERSTEIN
500 SILKIE BLVD
STE 350
NORTH BROOK, IL
60062

Notary Public

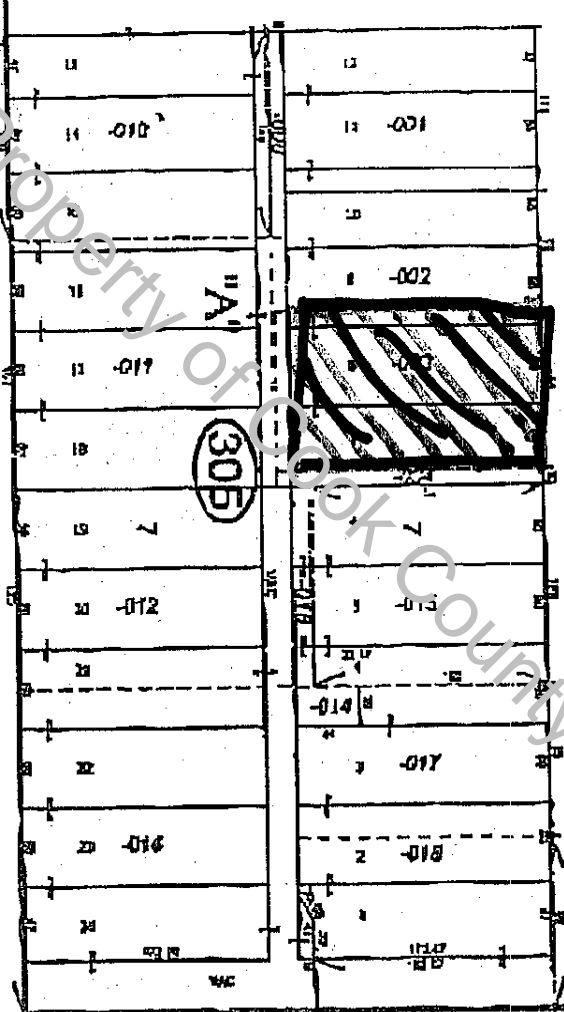


UNOFFICIAL COPY

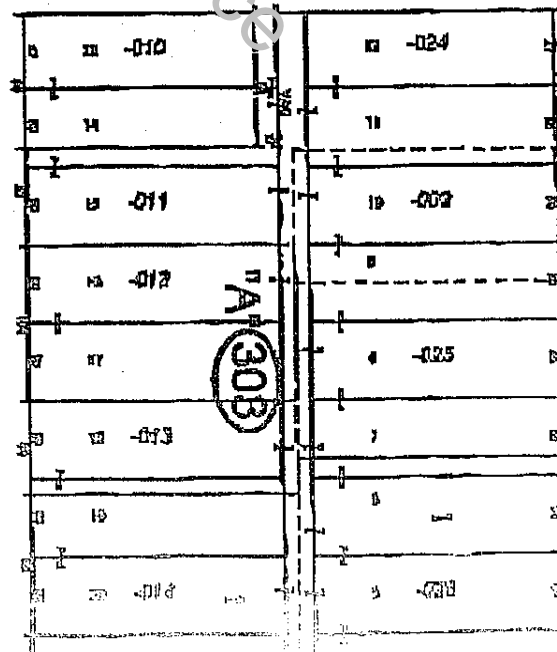
VALLEY ST



WASHINGTON AVE



BLUFF ST



5753537 (1915)

William V. Jacobs, as
Tr., Mary Whipple Jacobs
and William V. Jacobs, her
husband,

to
Elizabeth Hoyt West Conroy

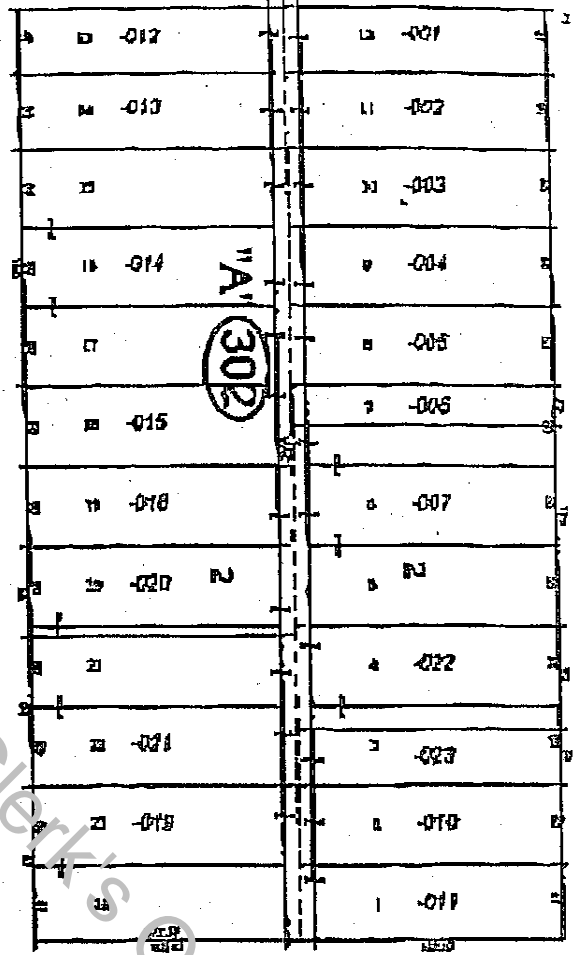
Excepting the reversionary
interest in the vacated alley,
adjoining said lots on the
South being 100 ft. North
front on Washington Ave. with a
depth of 172 feet.

W40 ft of Lot 7, all of
Lot 8 and the E 10 ft of
Lot 9 in Block 7

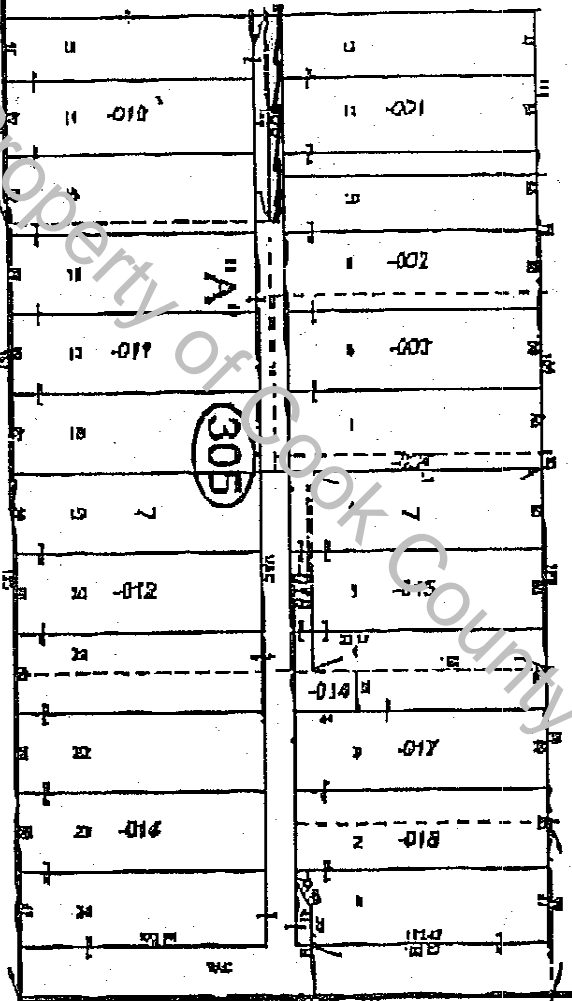


UNOFFICIAL COPY

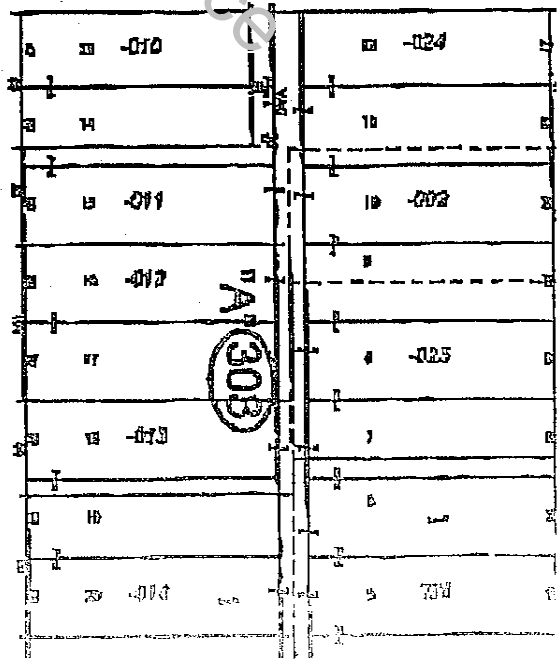
VALLEY ST



WASHINGTON AVE



BLUFF ST



8882746 (1925)

Whipple Jacobs & Mary
 Lathen Jacobs, his wife
 to
 Benjamin E. Page

N 1/2 of the vacated alley North
 of lots 13, 14 & 15 in Block
 7



UNOFFICIAL COPY

175
 176
 177
 178
 179
 180
 181
 182
 183
 184
 185
 186
 187
 188
 189
 190
 191
 192
 193
 194
 195
 196
 197
 198
 199
 200

In the State of Illinois, hereby certify that the within and foregoing is a true and correct copy of the original as shown to me by the grantor with competent witnesses.

PROPERTY OF

100
 101
 102
 103
 104
 105
 106
 107
 108
 109
 110
 111
 112
 113
 114
 115
 116
 117
 118
 119
 120
 121
 122
 123
 124
 125
 126
 127
 128
 129
 130
 131
 132
 133
 134
 135
 136
 137
 138
 139
 140
 141
 142
 143
 144
 145
 146
 147
 148
 149
 150
 151
 152
 153
 154
 155
 156
 157
 158
 159
 160
 161
 162
 163
 164
 165
 166
 167
 168
 169
 170
 171
 172
 173
 174
 175
 176
 177
 178
 179
 180
 181
 182
 183
 184
 185
 186
 187
 188
 189
 190
 191
 192
 193
 194
 195
 196
 197
 198
 199
 200

I, the undersigned, being duly qualified, do hereby certify that the within and foregoing is a true and correct copy of the original as shown to me by the grantor with competent witnesses.

In the State of Illinois, hereby certify that the within and foregoing is a true and correct copy of the original as shown to me by the grantor with competent witnesses.

In the State of Illinois, hereby certify that the within and foregoing is a true and correct copy of the original as shown to me by the grantor with competent witnesses.

In the State of Illinois, hereby certify that the within and foregoing is a true and correct copy of the original as shown to me by the grantor with competent witnesses.

In the State of Illinois, hereby certify that the within and foregoing is a true and correct copy of the original as shown to me by the grantor with competent witnesses.

In the State of Illinois, hereby certify that the within and foregoing is a true and correct copy of the original as shown to me by the grantor with competent witnesses.

In the State of Illinois, hereby certify that the within and foregoing is a true and correct copy of the original as shown to me by the grantor with competent witnesses.

In the State of Illinois, hereby certify that the within and foregoing is a true and correct copy of the original as shown to me by the grantor with competent witnesses.

460888

UNOFFICIAL COPY

Handwritten notes:
10/11/10
10/11/10
10/11/10

RECEIVED
10/11/10

FILED
10/11/10

10/11/10

Handwritten notes:
10/11/10
10/11/10
10/11/10

RECEIVED
10/11/10

FILED
10/11/10

10/11/10

Handwritten notes:
10/11/10
10/11/10
10/11/10

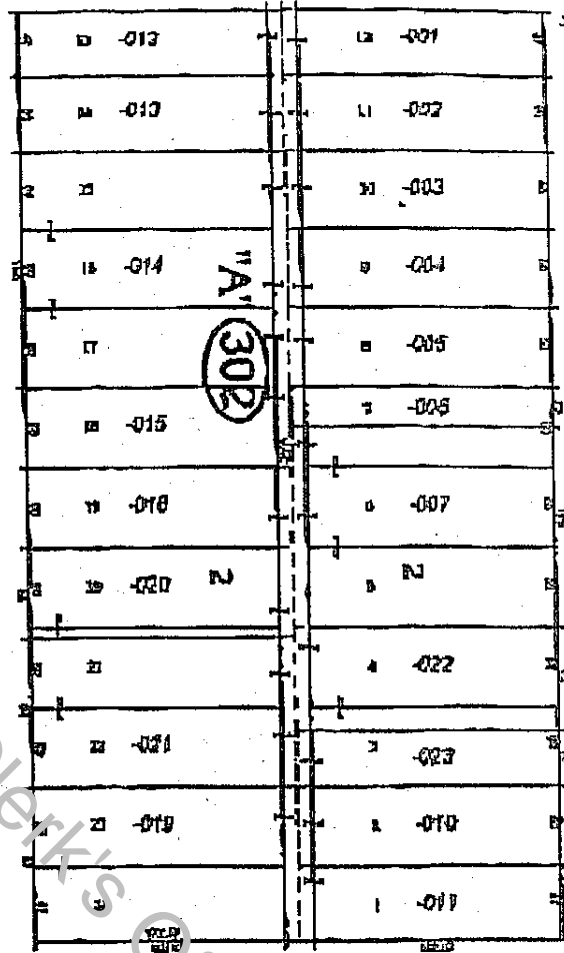
RECEIVED
10/11/10

FILED
10/11/10

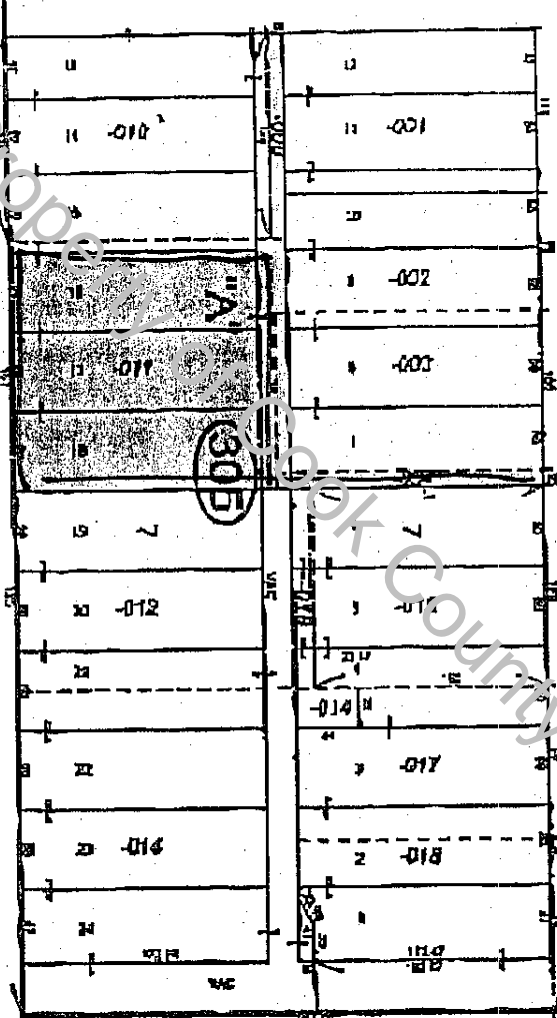
10/11/10

UNOFFICIAL COPY

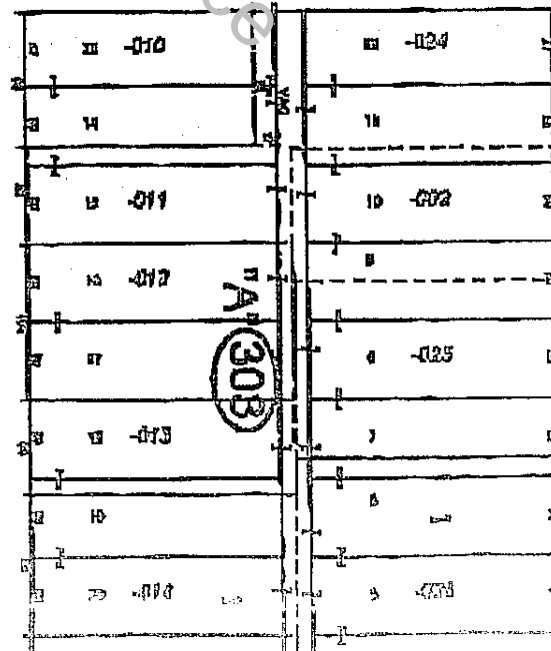
VALLEY ST



WASHINGTON AVE



BLUFF ST



890624(1925)

Benjamin E. Page a
widower
to

Lionel A. Frank & Julia M.
Frank, his wife, as Joint
Tenants

E10 pt of lot 7, all of lots 16,
17 & 18, also the whole of the
vacated alley lying N of and
adj lots 16, 17 & 18, & also the N 1/2
of the vacated alley lying N of &
adj lots 13, 14 & 15, in Block 7



UNOFFICIAL COPY

[The following text is extremely faint and largely illegible due to heavy noise and low contrast. It appears to be a multi-paragraph document, possibly a report or a letter, with several lines of text per paragraph. Some words are difficult to discern but seem to include terms like 'information', 'subject', 'person', and 'organization'. There are also some faint markings that could be initials or a signature.]

6809068

UNOFFICIAL COPY



[Faint, mostly illegible text, possibly a header or address block]

[Handwritten signature]

[Faint text, possibly a date or reference number]

[Large block of very faint, illegible text, likely the main body of a letter or document]

[Faint text at the bottom of the page]

