


UNOFFICIAL COPY



0708902123

Doc#: 0708902123 Fee: \$28.50
Eugene "Gene" Moore RHSP Fee: \$10.00
Cook County Recorder of Deeds
Date: 03/30/2007 09:05 AM Pg: 1 of 3


Prepared by: ANIL PAMAWAT
OCWEN LOAN SERVICING, LLC
1661 Worthington Road, Suite 100
West Palm Beach, Florida 33409
Loan Number: 39678693
Investor # 2568

ILLINOIS RELEASE OF MORTGAGE

In consideration of the payment and full satisfaction of the debt secured by the Mortgage dated APRIL 1, 2005 and executed by TYRONE F. CAVITT JR. AND YOLANDA CAVITT, as Mortgagor(s), to PRIME LENDING as Beneficiary in the amount of \$42,200.00, and recorded on 4-11-05, as document number 0510114131, in the Office of the Recorder of Deeds of COOK County, Illinois, the undersigned hereby releases said Mortgage which formally encumbered the described property:

LEGAL DESCRIPTION: SEE EXHIBIT "A" ATTACHED HERETO AND MADE A PART HEREOF

Commonly known as 7725 W 62ND PL, SUMMIT ARGO, IL

Tax ID #: 18-13-311-026

Dated: MARCH 13, 2007

When Recorded Mail To:
Financial Dimensions, Inc.
1400 Lebanon Church Road
Pittsburgh, PA 15236

503409

UNOFFICIAL COPY

Property of Cook County Clerk's Office

OCWEN LOAN SERVICING, LLC


Name: Neil Dyson
Title: Servicing Officer


STATE OF FLORIDA


COUNTY OF PALM BEACH

}SS

The foregoing instrument was acknowledged before me, the undersigned Notary, on MARCH 13, 2007, by Neil Dyson, Servicing Officer of **OCWEN LOAN SERVICING, LLC**, on behalf of the company. Neil Dyson is personally known to me.

Witness my Hand and Seal of Office.


Notary Public - State of Florida

NOTARY PUBLIC-STATE OF FLORIDA
 Doris Chapman
Commission # DD518204
Expires: FEB. 14, 2010
Bonded Thru Atlantic Bonding Co., Inc

UNOFFICIAL COPY

Loan Number 30678693

EXHIBIT "A"

LOT 4 IN WEST SIDE SUBDIVISION UNIT 5, BEING A RESUBDIVISION OF LOTS 11 THROUGH 21, BOTH INCLUSIVE, IN BLOCK 23 IN ARGO SECOND ADDITION TO SUMMIT, BEING A SUBDIVISION OF THAT PART OF THE SOUTH $\frac{3}{4}$ OF THE SOUTHEAST $\frac{1}{4}$ OF THE SOUTHWEST $\frac{1}{4}$ OF SECTION 13, TOWNSHIP 38 NORTH, RANGE 13, EAST OF THE THIRD PRINCIPAL MERIDIAN LYING WEST OF THE CENTER LINE OF ARCHER AVENUE (EXCEPT THE RIGHT-OF-WAY OF THE CHICAGO AND CALUMET TERMINAL RAILROAD) ACCORDING TO THE PLAT THEREOF RECORDED APRIL 10, 1992 AS DOCUMENT NUMBER 92245329 IN COOK COUNTY, ILLINOIS.