


UNOFFICIAL COPY

THIS INSTRUMENT PREPARED
BY:
MELTZER, PURTILL & STELLE LLC
1515 East Woodfield Road
Second Floor
Schaumburg, Illinois 60173-5431
(847) 330-2700



Doc#: 0709449185 Fee: \$34.00
Eugene "Gene" Moore RHSP Fee: \$10.00
Cook County Recorder of Deeds
Date: 04/04/2007 03:30 PM Pg: 1 of 6

① 599120
TICKET TIME

ABOVE SPACE FOR RECORDING USE ONLY

SPECIAL WARRANTY DEED


This indenture, made this 8th day of March, 2007 between BB Schaumburg, LLC, a limited liability company created and existing under and by virtue of the laws of the State of Illinois and duly authorized to transact business in the State of Illinois Grantor, and **Stephanie Ingram**, Grantee(s) WITNESSETH, that Grantor, for and in consideration of the sum of Ten and 00/100 Dollars (\$10.00) and good and valuable consideration in hand paid by Grantee, the receipt whereof is hereby acknowledged, and pursuant to authority of George Skweres, by these presents does REMISE, RELEASE, ALIEN AND CONVEY unto Grantee, individual and to her heirs and assigns, FOREVER, all the following described real estate, situated in the County of Cook and State of Illinois know and described as follows, to wit:

As more fully described in Exhibit A attached hereto (the "Unit")

Together with all and singular the hereditaments and appurtenances thereunto belonging, or in anywise appertaining, and the reversion and reversions, remainder and remainders, rents, issues and profits thereof, and all the estate, right, title, interest, claim or demand whatsoever, of the party of the Grantor either in law or equity, of, in and to the above described premises, with the hereditaments and appurtenances: TO HAVE AND TO HOLD the said premises as above described, with the appurtenances, unto Grantee, theirs and assigns forever.

And Grantor, for itself, and its successors, does covenant, promise and agree, to and with Grantee, «his hers their» heirs and assigns, that it has not done or suffered to be done, anything whereby the said premises hereby granted are, or may be, in any manner encumbered or charged, except as herein recited; and that the said premises, against all persons lawfully claiming, or to claim the same, by, through or under it, it WILL WARRANT AND DEFEND, subject to:

- (a) General Real estate taxes and installments of special assessments not yet due and payable;
- (b) the Illinois Condominium Property Act;
- (c) the Declaration, including all Exhibits thereto, as amended from time to time;
- (d) covenants, restrictions, conditions and building lines of record;
- (e) easements existing or of record;
- (f) leases of or licenses with respect to portions of the Common Elements, if any;
- (g) existing leases and tenancies, if any, with respect to the Unit;
- (h) encroachments, if any; and
- (i) acts done or suffered by Grantee.



Permanent Real Estate Index Number(s): 07-10-101-017⁸⁰⁰, 07-10-101-018, 07-10-101-019,
07-10-101-020
Address(es) of real estate: 75 Kristin Circle; #419, Schaumburg, IL 60195

64

UNOFFICIAL COPY

IN WITNESS WHEREOF, said Grantor has caused its name to be signed to these presents by its Manager the day and year first above written.


BB SCHAUMBURG, LLC, an Illinois
Limited Liability Company

By: *[Signature]*
Its: Managing Member

STATE OF ILLINOIS)
) SS
COUNTY OF COOK)

I, Rose M. Barnhart, a notary public in and for said County, in the State aforesaid, DO HEREBY CERTIFY that George Skweres is personally known to me to be the same person whose name is subscribed to the foregoing instrument, appeared before me this day in person and acknowledge he/she signed and delivered the foregoing instrument pursuant to authority given by BB Schaumburg, LLC, for the uses and purposes therein set forth.

Given under my hand and official seal this 8th day of March, 2007.



[Signature]
Notary Public

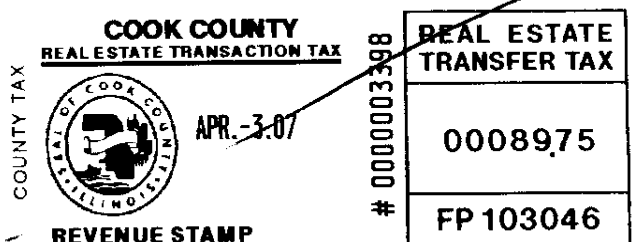

Commission Expires: 9/4/2010

AFTER RECORDING MAIL TO:

Stephanie Ingram
75 Kristin Circle # 419
Schaumburg IL 60195

SEND SUBSEQUENT TAX BILLS TO:

Stephanie Ingram
75 Kristin Circle # 419
Schaumburg IL 60195



UNOFFICIAL COPY**TICOR TITLE INSURANCE COMPANY**

ORDER NUMBER: 2000 000599120 CH

STREET ADDRESS: 75 KRISTIN CIRCLE

APT. 419

CITY: SCHAUMBURG

COUNTY: COOK COUNTY

TAX NUMBER: 07-10-101-017-0000

LEGAL DESCRIPTION:**PARCEL 1:**

UNIT NUMBER 75-419 IN THE TWELVE OAKS AT SCHAUMBURG CONDOMINIUM, AS DELINEATED ON A SURVEY OF THE FOLLOWING DESCRIBED TRACT OF LAND:

LOTS 1, 2, OUTLOT "A" AND OUTLOT "B" IN GARDEN GLEN, BEING A SUBDIVISION IN THE NORTHWEST 1/4 OF SECTION 10, TOWNSHIP 41 NORTH, RANGE 10 EAST OF THE THIRD PRINCIPAL MERIDIAN, ACCORDING TO PLAT RECORDED OCTOBER 6, 1986 AS DOCUMENT 86459348 AS AMENDED BY AMENDED PLAT RECORDED DECEMBER 28, 2006 AS DOCUMENT NUMBER 0636209030, IN COOK COUNTY, ILLINOIS;

WHICH SURVEY IS ATTACHED AS EXHIBIT "C" TO THE DECLARATION OF CONDOMINIUM RECORDED AS DOCUMENT NUMBER 0700209057, TOGETHER WITH ITS UNDIVIDED PERCENTAGE INTEREST IN THE COMMON ELEMENTS IN COOK COUNTY ILLINOIS.

PARCEL 2: (AMANDA LANE)

PERPETUAL, NON-EXCLUSIVE EASEMENT FOR THE BENEFIT OF PARCEL 1 AFORESAID CREATED BY GRANT OF EASEMENT FOR INGRESS AND EGRESS RECORDED SEPTEMBER 9, 1982 AS DOCUMENT 26345788 AND AMENDED BY INSTRUMENT RECORDED SEPTEMBER 15, 1988 AS DOCUMENT 88421690 OVER, UNDER, ACROSS, ALONG, THROUGH AND UPON THE FOLLOWING DESCRIBED PROPERTY:

THE NORTH 27.0 FEET OF THE SOUTH 37.0 FEET OF THE EAST 673.32 FEET OF THE NORTHWEST 1/4 OF SECTION 10, TOWNSHIP 41 NORTH, RANGE 10 EAST OF THE THIRD PRINCIPAL MERIDIAN, IN COOK COUNTY, ILLINOIS, BEING A BITUMINOUS PAVED DRIVE WITH CONCRETE CURBING FOR INGRESS AND EGRESS, EXCEPTING THEREFROM THE WEST 17.00 FEET OF THE EAST 50.00 FEET OF THE NORTHWEST 1/4 OF SECTION 10, TOWNSHIP 41 NORTH, RANGE 10 EAST OF THE THIRD PRINCIPAL MERIDIAN, LYING SOUTH OF THE SOUTH LINE OF A CERTAIN PIECE OF PROPERTY ACQUIRED BY THE ILLINOIS STATE TOLL HIGHWAY COMMISSION, AS A PERMANENT EASEMENT RECORDED ON APRIL 23, 1957 AS DOCUMENT 16885123.

PARCEL 3: (LAKE EASEMENT)

PERPETUAL, NON-EXCLUSIVE EASEMENT FOR THE BENEFIT OF PARCEL 1 AFORESAID CREATED BY GRANT OF EASEMENT FOR INGRESS AND EGRESS TO, AND USE OF, LAKE RECORDED SEPTEMBER 9, 1982 AS DOCUMENT 26345787, AND THE AMENDMENT THERETO RECORDED JUNE 15, 2006 AS DOCUMENT NO. 0616610044, ALONG, AROUND AND UPON THE FOLLOWING DESCRIBED PROPERTY:

(CONTINUED)

UNOFFICIAL COPY**TICOR TITLE INSURANCE COMPANY****ORDER NUMBER:** 2000 000599120 CH**STREET ADDRESS:** 75 KRISTIN CIRCLE

APT. 419

CITY: SCHAUMBURG**COUNTY:** COOK COUNTY**TAX NUMBER:** 07-10-101-017-0000**LEGAL DESCRIPTION:**

THAT PART OF THE EAST 1/2 OF THE NORTHWEST 1/4 OF SECTION 10, TOWNSHIP 41 NORTH, RANGE 10 EAST OF THE THIRD PRINCIPAL MERIDIAN, IN COOK COUNTY, ILLINOIS, BOUNDED AND DESCRIBED AS FOLLOWS:

COMMENCING AT A BRONZE MARKER AT THE SOUTHEAST CORNER OF THE NORTHWEST 1/4 OF SAID SECTION 10; THENCE SOUTH 87 DEGREES, 17 MINUTES, 23 SECONDS WEST ALONG THE SOUTH LINE OF SAID NORTHWEST 1/4 OF SECTION 10, A DISTANCE OF 671.54 FEET; THENCE NORTH 02 DEGREES, 42 MINUTES, 37 SECONDS WEST, A DISTANCE OF 252.00 FEET; THENCE NORTH 87 DEGREES, 17 MINUTES, 23 SECONDS EAST, A DISTANCE OF 50.22 FEET; THENCE NORTH 02 DEGREES, 42 MINUTES, 37 SECONDS WEST, A DISTANCE OF 257.90 FEET TO THE SOUTH BACK OF EXISTING CURB OF KRISTIN DRIVE, (A PRIVATE DRIVE) FOR A POINT OF BEGINNING; THENCE SOUTH 87 DEGREES, 17 MINUTES, 23 SECONDS WEST ALONG THE BACK OF CURB, A DISTANCE OF 6.95 FEET TO A POINT OF CURVE; THENCE WESTERLY, NORTHERLY, AND EASTERLY ALONG THE EXISTING CURB, EXISTING CURB FORMING AN ARC OF A CIRCLE (CONVEX WESTERLY, HAVING A RADIUS OF 153.20 FEET, CHORD NORTH 22 DEGREES, 12 MINUTES, 46 SECONDS WEST, A DISTANCE OF 288.82 FEET), A DISTANCE OF 377.00 FEET TO THE POINT OF TANGENCY; THENCE NORTH 48 DEGREES, 17 MINUTES, 05 SECONDS EAST ALONG THE BACK OF THE NORTH CURB, A DISTANCE OF 199.86 FEET TO A POINT OF CURVE; THENCE EASTERLY ALONG THE ARC OF A CIRCLE (CONVEX NORTH, ALONG THE NORTH BACK OF EXISTING CURB, HAVING A RADIUS OF 232.50 FEET, CHORD NORTH 51 DEGREES, 12 MINUTES, 31 SECONDS EAST, A DISTANCE OF 23.82 FEET), A DISTANCE OF 23.83 FEET TO THE END OF THE EXISTING CURB; THENCE CONTINUING ALONG THE ARC OF THE LAST DESCRIBED CIRCLE, (CHORD NORTH 66 DEGREES, 12 MINUTES, 31 SECONDS EAST, A DISTANCE OF 97.70 FEET), A DISTANCE OF 98.43 FEET TO THE POINT OF TANGENCY; THENCE NORTH 78 DEGREES, 17 MINUTES, 05 SECONDS, A DISTANCE OF 335.52 FEET TO A POINT OF CURVE; THENCE EASTERLY ALONG THE ARC OF A CIRCLE (CONVEX NORTH HAVING A RADIUS OF 527.57 FEET, CHORD NORTH 84 DEGREES, 03 MINUTES, 25 SECONDS EAST, A DISTANCE OF 106.12 FEET), A DISTANCE OF 106.30 FEET TO THE WEST LINE OF THE LAND GRANTED TO THE ILLINOIS STATE TOLL HIGHWAY COMMISSION FOR PERPETUAL EASEMENT IN DOCUMENT 16885123; THENCE SOUTH 00 DEGREE, 05 MINUTES, 04 SECONDS EAST ALONG THE LAST DESCRIBED LINE, A DISTANCE OF 479.31 FEET TO THE BACK LINE OF THE EXISTING NORTH CURB OF KRISTIN DRIVE, (A PRIVATE DRIVE); THENCE SOUTH 87 DEGREES, 22 MINUTES, 08 SECONDS WEST ALONG THE BACK OF SAID NORTH CURB OF KRISTIN DRIVE, A DISTANCE OF 125.18 FEET; THENCE NORTH 02 DEGREES, 42 MINUTES, 37 SECONDS WEST, A DISTANCE OF 61.82 FEET; THENCE SOUTH 87 DEGREES, 17 MINUTES, 23 SECONDS WEST, A DISTANCE OF 36.86 FEET; THENCE NORTH 02 DEGREES, 42 MINUTES, 37 SECONDS WEST, A DISTANCE OF 50.00 FEET; THENCE SOUTH 87 DEGREES, 17 MINUTES, 23 SECONDS WEST, A DISTANCE OF 11.30 FEET; THENCE NORTH 02 DEGREES, 42 MINUTES, 37 SECONDS WEST ALONG A LINE 5.00 FEET EAST OF AND PARALLEL WITH THE EAST WALL OF AN EXISTING ONE-STORY BRICK BUILDING, A DISTANCE OF 68.86 FEET; THENCE SOUTH 87 DEGREES, 17 MINUTES, 23 SECONDS WEST ALONG A LINE 5.00 FEET NORTH OF AND PARALLEL WITH SAID BUILDING, A DISTANCE OF 109.34 FEET; THENCE NORTH 02 DEGREES, 40 MINUTES, 22 SECONDS EAST, A DISTANCE OF 9.93 FEET; THENCE SOUTH 87 DEGREES, 19 MINUTES, 38

UNOFFICIAL COPY**TICOR TITLE INSURANCE COMPANY****ORDER NUMBER:** 2000 000599120 CH**STREET ADDRESS:** 75 KRISTIN CIRCLE

APT. 419

CITY: SCHAUMBURG**COUNTY:** COOK COUNTY**TAX NUMBER:** 07-10-101-017-0000**LEGAL DESCRIPTION:**

SECONDS WEST ALONG A LINE 5.00 FEET NORTHERLY OF AND PARALLEL WITH THE CENTERLINE OF THE CORNER POSTS OF THE NORTHERLY SWIMMING POOL FENCE, A DISTANCE OF 102.88 FEET; THENCE SOUTH 02 DEGREES, 53 MINUTES, 22 SECONDS EAST ALONG A LINE 5.00 FEET WESTERLY OF AND PARALLEL WITH THE CENTERLINE OF THE CORNER POSTS OF THE EXISTING SWIMMING POOL FENCE, A DISTANCE OF 50.27 FEET; THENCE SOUTH 87 DEGREES, 21 MINUTES, 38 SECONDS WEST ALONG A LINE 5.00 FEET NORTHERLY OF AND PARALLEL WITH THE CENTERLINE OF THE CORNER POSTS OF THE TENNIS COURT FENCE, A DISTANCE OF 132.35 FEET; THENCE SOUTH 02 DEGREES, 38 MINUTES, 52 SECONDS EAST ALONG A LINE 5.00 FEET WESTERLY OF AND PARALLEL WITH THE CENTERLINE OF THE CORNER POSTS OF EXISTING TENNIS COURT FENCE, A DISTANCE OF 139.95 FEET TO THE BACK OF THE AFORESAID NORTH CURB OF KRISTIN DRIVE, (A PRIVATE DRIVE); THENCE SOUTH 87 DEGREES, 22 MINUTES, 08 SECONDS WEST ALONG THE NORTH CURVE OF KRISTIN DRIVE, A DISTANCE OF 59.83 FEET; THENCE SOUTH 02 DEGREES, 42 MINUTES, 37 SECONDS EAST, A DISTANCE OF 27.70 FEET TO THE POINT OF BEGINNING, IN COOK COUNTY, ILLINOIS.

PARCEL 4:

EASEMENTS CONTAINED IN THE GRANT OF FACILITIES EASEMENT AGREEMENT DATED MARCH 28, 1988 AND RECORDED SEPTEMBER 15, 1988 AS DOCUMENT 88421687 BY AND AMONG LASALLE NATIONAL BANK, AS TRUSTEE UNDER TRUST AGREEMENT DATED FEBRUARY 12, 1981 AND KNOWN AS TRUST NUMBER 103671, TWENTY-ONE KRISTIN LIMITED PARTNERSHIP, AMERICAN NATIONAL BANK AND TRUST COMPANY, AS TRUSTEE UNDER TRUST AGREEMENT DATED OCTOBER 15, 1985 AND KNOWN AS TRUST NUMBER 65791, AND GARDEN GLEN LIMITED PARTNERSHIP, AMENDMENT RECORDED MAY 5, 1999 AS DOCUMENT 99433403 AND THE AMENDMENT THERETO RECORDED JUNE 15, 2006 AS DOCUMENT NO. 0616610044; (A) UNDER, ALONG, ACROSS AND THROUGH THE STORM WATER FACILITIES PREMISES, AS DEFINED THEREIN, TO ACCEPT AND CARRY STORM WATER, (B) UNDER, ALONG, ACROSS AND THROUGH THE STORM WATER FACILITIES PREMISES TO CONNECT TO AND USE THE STORM WATER FACILITIES, (C) IN, OVER, ALONG, THROUGH AND ACROSS THE LAKE EASEMENT PARCEL AND THE LAKE FOR SURFACE DRAINAGE OF STORM WATER AND FOR THE USE OF THE LAKE TO ACCEPT, DETAIN AND RETAIN STORM WATER DRAINAGE, AND (D) IN, OVER, UNDER, ALONG, THROUGH AND ACROSS, FOR A RIGHT OF ENTRY, THE KRISTIN PROPERTY, AS DEFINED THEREIN, FOR THE PURPOSE OF EXERCISING THE RIGHTS TO MAINTAIN AND REPAIR THE FACILITIES, AS DEFINED THEREIN.

PIN #'S: 07-10-101-017, -018, -019, -020, -0000

UNOFFICIAL COPY

Grantor also hereby grants to Grantee, its successors and assigns, as rights and easements appurtenant to the above described real estate, the rights and easements for the benefit of said property set forth in the Declaration, and Grantor reserves to itself, its successors and assigns, the rights and easements set for the Declaration for the benefit of the remaining property described therein.

This deed is subject to all rights, easements, covenants, conditions, restrictions and reservations contained in said Declaration the same as though the provisions of the Declaration were recited and stipulated at length herein.

Property of Cook County Clerk's Office