

UNOFFICIAL COPY



Doc#: 0711305079 Fee: \$32.00
Eugene "Gene" Moore RHSP Fee: \$10.00
Cook County Recorder of Deeds
Date: 04/23/2007 10:55 AM Pg: 1 of 5

10F2
070379600070

WARRANTY DEED

MAIL TO:

Mr. Jason Kim
Attorney at Law
9101 North Greenwood, Suite 306
Niles, Illinois 60714

SEND SUBSEQUENT TAX BILLS TO:

Mr. Jerry Hsu
1900 South State Street, Unit 226
Chicago, Illinois 60616

THE GRANTOR(S),

DAVID FALES AND DEVON FALES, HUSBAND AND WIFE

of the City of Green Oaks, County of Lake, State of Illinois for the consideration of Ten and 00/XX-----
(\$10.00) DOLLARS, and other good and valuable consideration, in hand paid, CONVEY(S) and WARRANT(S)
to wit

J.
JERRY HSU, A SINGLE MAN

All of Grantor's interest in the following described Real Estate situated in the County of Cook in the State of
Illinois, to wit

see attached legal

Commonly known as: 1900 South State Street, Unit 226, Chicago, Illinois 60616 and parking space 6-78

P.I.N.: 17-21-414-007, 17-21-414-008

Subject to conditions, covenants, easements and restrictions of records and real estate taxes for second
installment 2006 and subsequent years.

And the said grantors hereby expressly waive and release any and all right or benefit under and by virtue of
any and all statutes of the State of Illinois, providing for the exemption of homesteads from sale on execution
or otherwise. This is NOT homestead property.

SKF

UNOFFICIAL COPY

DATED this 24 day of March, 2007.

X *David Fales*
DAVID FALES


X *Devon Fales*
DEVON FALES

State of Illinois)
County of Cook) SS


I, the undersigned, a Notary Public in and for said County, in the State aforesaid, DO HEREBY CERTIFY that DAVID FALES AND DEVON FALES is/are personally known to me to be the same person(s) whose name(s) is /are subscribed to the foregoing instrument, appeared before me this day in person, and acknowledged that he/she/they signed, sealed and delivered the said instrument as his/her/their free and voluntary act, for the uses and purposes therein set forth, including the release and waiver of the right of homestead.


Given under my hand and official seal, this 24th day of March, 2007.


Commission expires 2/1/2008. *Beth Cohen* Notary Public




This instrument was prepared by MORTON J. RUBIN, 3100 Dundee Road, #402, Northbrook, Illinois 60062, #3796

STATE OF ILLINOIS	
STATE TAX	REAL ESTATE TRANSFER TAX
	APR. 17.07
# 000017199	0023400
REAL ESTATE TRANSFER TAX DEPARTMENT OF REVENUE	# FP326652

CITY OF CHICAGO	
CITY TAX	REAL ESTATE TRANSFER TAX
	APR. 17.07
# 000027742	01000.00
REAL ESTATE TRANSACTION TAX DEPARTMENT OF REVENUE	# FP326650

COOK COUNTY	
COUNTY TAX	REAL ESTATE TRANSFER TAX
	APR. 17.07
# 000012602	00117.00
REVENUE STAMP	# FP320665

CITY OF CHICAGO	
CITY TAX	REAL ESTATE TRANSFER TAX
	APR. 17.07
# 000027743	00755.00
REAL ESTATE TRANSACTION TAX DEPARTMENT OF REVENUE	# FP326650

UNOFFICIAL COPY

ATTORNEYS' TITLE GUARANTY FUND, INC.

LEGAL DESCRIPTION

Legal Description:

UNIT NO. 226 AND G-78 IN POINTE 1900 ON STATE CONDOMINIUM, AS DELINEATED ON A SURVEY OF THE FOLLOWING DESCRIBED TRACT OF LAND:

PARCEL 1:

THAT PART OF LOTS 2 AND 3, AND ALL OF LOTS 6 AND 7, TOGETHER WITH A PART OF THE VACATED 30 FOOT ALLEY LYING EAST OF AND ADJOINING EAST LINE OF SAID LOT 6 AND LYING WEST OF AND ADJOINING THE WEST LINE OF SAID LOTS 2 AND 3, IN BLOCK 32 IN CANAL TRUSTEES NEW SUBDIVISION OF BLOCKS IN EAST FRACTIONAL SOUTHEAST 1/4 OF SECTION 21, TOWNSHIP 39 NORTH, RANGE 14, EAST OF THE THIRD PRINCIPAL MERIDIAN, MORE PARTICULARLY DESCRIBED AS FOLLOWS:

BEGINNING AT THE NORTHWEST CORNER OF SAID LOT 7;
 THENCE NORTH 58° 08' 39" EAST, ALONG THE NORTHWESTERLY LINE OF SAID LOTS 6 AND 7 AND THE NORTHWESTERLY LINE OF SAID VACATED 30 FOOT ALLEY, SAID LINE ALSO BEING THE SOUTHEASTERLY LINE OF SOUTH ARCHER AVENUE, A DISTANCE OF 205.69 FEET;
 THENCE SOUTH 31° 54' 03" EAST, A DISTANCE OF 68.65 FEET;
 THENCE SOUTH 57° 48' 37" WEST, A DISTANCE OF 57.50 FEET;
 THENCE SOUTH 31° 44' 44" EAST, A DISTANCE OF 16.35 FEET;
 THENCE SOUTH 00° 00' 37" WEST, A DISTANCE OF 68.15 FEET;
 THENCE NORTH 89° 59' 23" WEST, A DISTANCE OF 13.40 FEET;
 THENCE SOUTH 00° 00' 37" WEST, A DISTANCE OF 24.42 FEET;
 THENCE SOUTH 90° 00' 00" WEST, ALONG THE SOUTH LINE OF SAID VACATED 30 FOOT ALLEY AND THE SOUTH LINE OF SAID LOTS 6 AND 7, SAID LINE ALSO BEING THE NORTH LINE OF WEST CULLERTON STREET, A DISTANCE OF 157.38 FEET;
 THENCE NORTH 00° 05' 13" WEST, ALONG THE WEST LINE OF SAID LOT 7, SAID LINE ALSO BEING THE EAST LINE OF SOUTH DEARBORN STREET, A DISTANCE OF 86.83 FEET TO THE POINT OF BEGINNING, IN COOK COUNTY, ILLINOIS;

EXCEPTING THEREFROM PARCELS (RETAIL PROPERTIES) DESCRIBED AS FOLLOWS:

PARCEL A:

THE FOLLOWING PARCEL OF LAND LYING ABOVE A HORIZONTAL PLANE AT ELEVATION +13.46 FEET CHICAGO CITY DATUM AND LYING AT AND BELOW A HORIZONTAL PLANE AT ELEVATION +28.79 FEET CHICAGO CITY DATUM OF THAT PART OF LOTS 6 AND 7 IN BLOCK 32 IN CALAN TRUSTEES NEW SUBDIVISION OF BLOCKS IN EAST FRACTIONAL SOUTHEAST 1/4 OF SECTION 21, TOWNSHIP 39 NORTH, RANGE 14 EAST OF THE THIRD PRINCIPAL MERIDIAN, MORE PARTICULARLY DESCRIBED AS FOLLOWS:

BEGINNING AT THE NORTHWEST CORNER OF SAID LOT 7;
 THENCE NORTH 58° 08' 39" EAST, ALONG THE NORTHWESTERLY LINE OF SAID LOT 7, SAID LINE ALSO BEING THE SOUTHEASTERLY LINE OF SOUTH ARCHER AVENUE, A DISTANCE OF 58.97 FEET;

THENCE SOUTH 31° 51' 21" EAST, A DISTANCE OF 5.77 FEET;
 THENCE NORTH 58° 08' 39" EAST, A DISTANCE OF 0.61 FEET;
 THENCE SOUTH 31° 51' 21" EAST, A DISTANCE OF 7.59 FEET;
 THENCE SOUTH 58° 08' 39" WEST, A DISTANCE OF 7.49 FEET;
 THENCE SOUTH 31° 51' 21" EAST, A DISTANCE OF 9.45 FEET;
 THENCE NORTH 58° 08' 39" EAST, A DISTANCE OF 8.05 FEET;
 THENCE SOUTH 31° 51' 21" EAST, A DISTANCE OF 16.80 FEET;
 THENCE SOUTH 58° 08' 39" WEST, A DISTANCE OF 21.30 FEET;
 THENCE SOUTH 31° 51' 21" EAST, A DISTANCE OF 15.63 FEET;
 THENCE NORTH 58° 08' 39" EAST, A DISTANCE OF 13.09 FEET;
 THENCE SOUTH 76° 51' 21" EAST, A DISTANCE OF 13.50 FEET;
 THENCE SOUTH 31° 51' 21" EAST, A DISTANCE OF 5.50 FEET;
 THENCE SOUTH 58° 06' 03", WEST, A DISTANCE OF 21.88 FEET;

UNOFFICIAL COPY

THENCE SOUTH 00° 00' 00" WEST, A DISTANCE OF 38.68 FEET;
 THENCE SOUTH 90° 00' 00" WEST, A DISTANCE OF 20.65 FEET;
 THENCE SOUTH 00° 00' 00" WEST, A DISTANCE OF 9.40 FEET;
 THENCE SOUTH 90° 00' 00" WEST, ALONG THE SOUTH LINE OF SAID LOTS 6 AND 7, SAID LINE ALSO BEING THE NORTH LINE OF WEST CULLERTON STREET, A DISTANCE OF 49.54 FEET;
 THENCE NORTH 00° 05' 13" WEST, ALONG THE WEST LINE OF SAID LOT 7, SAID LINE ALSO BEING THE EAST LINE OF SOUTH DEARBORN STREET, A DISTANCE OF 86.83 FEET TO THE POINT OF BEGINNING, IN COOK COUNTY, ILLINOIS

PARCEL B:

THE FOLLOWING PARCEL OF LAND LYING ABOVE A HORIZONTAL PLANE AT ELEVATION +13.46 FEET CHICAGO CITY DATUM AND LYING AT AND BELOW A HORIZONTAL PLANE AT ELEVATION +28.79 FEET CHICAGO CITY DATUM OF THAT PART OF LOTS 2, 3, 6 AND 7, TOGETHER WITH A PART OF THE VACATED 30 FOOT ALLEY LYING EAST OF AND ADJOINING EAST LINE OF SAID LOT 6 AND LYING WEST OF AND ADJOINING THE WEST LINE OF SAID LOTS 2 AND 3, IN BLOCK 32 IN CANAL TRUSTEES NEW SUBDIVISION OF BLOCKS IN EAST FRACTIONAL SOUTHEAST 1/4 OF SECTION 21, TOWNSHIP 39 NORTH, RANGE 14, EAST OF THE THIRD PRINCIPAL MERIDIAN, MORE PARTICULARLY DESCRIBED AS FOLLOWS:

COMMENCING AT THE NORTHWEST CORNER OF SAID LOT 7;
 THENCE NORTH 58° 08' 39" EAST, ALONG THE NORTHWESTERLY LINE OF SAID LOTS 6 AND 7 AND THE NORTHWESTERLY LINE OF SAID VACATED 30 FOOT ALLEY, SAID LINE ALSO BEING THE SOUTHEASTERLY LINE OF SOUTH ARCHER AVENUE, A DISTANCE OF 70.24 FEET TO THE POINT OF BEGINNING;

THENCE CONTINUING NORTH 58° 08' 39" EAST, ALONG SAID LINE A DISTANCE OF 135.45 FEET;
 THENCE SOUTH 31° 54' 03" EAST, A DISTANCE OF 68.65 FEET;
 THENCE SOUTH 57° 48' 37" WEST, A DISTANCE OF 57.50 FEET;
 THENCE SOUTH 31° 44' 44" EAST, A DISTANCE OF 0.96 FEET;
 THENCE SOUTH 58° 06' 03" WEST, A DISTANCE OF 80.05 FEET;
 THENCE NORTH 31° 51' 21" WEST, A DISTANCE OF 36.61 FEET;
 THENCE NORTH 58° 08' 39" EAST, A DISTANCE OF 1.50 FEET;
 THENCE NORTH 31° 51' 21" WEST, A DISTANCE OF 9.76 FEET;
 THENCE NORTH 58° 08' 39" EAST, A DISTANCE OF 2.50 FEET;
 THENCE NORTH 31° 51' 21" WEST, A DISTANCE OF 1.09 FEET;
 THENCE NORTH 58° 08' 39" EAST, A DISTANCE OF 6.15 FEET;
 THENCE NORTH 31° 51' 21" WEST, A DISTANCE OF 19.82 FEET;
 THENCE SOUTH 58° 08' 39" WEST, A DISTANCE OF 8.11 FEET;
 THENCE NORTH 31° 51' 21" WEST, A DISTANCE OF 8.68 FEET TO THE POINT OF BEGINNING, IN COOK COUNTY, ILLINOIS.

PARCEL C:

THAT PART OF LOTS 6 AND 7, TOGETHER WITH A PART OF THE VACATED 30 FOOT ALLEY LYING EAST OF AND ADJOINING EAST LINE OF SAID LOT 6, IN BLOCK 32 IN CANAL TRUSTEES NEW SUBDIVISION OF BLOCKS IN EAST FRACTIONAL SOUTHEAST 1/4 OF SECTION 21, TOWNSHIP 39 NORTH, RANGE 14 EAST OF THE THIRD PRINCIPAL MERIDIAN, MORE PARTICULARLY DESCRIBED AS FOLLOWS:

COMMENCING AT THE SOUTHWEST CORNER OF SAID LOT 7;
 THENCE NORTH 90° 00' 00" EAST, ALONG THE SOUTH LINE OF SAID LOT 7, SAID LINE ALSO BEING THE NORTH LINE OF WEST CULLERTON STREET, A DISTANCE OF 70.19 FEET TO THE POINT OF BEGINNING;

THENCE NORTH 00° 00' 00" EAST, A DISTANCE OF 48.08 FEET;
 THENCE NORTH 58° 06' 03" EAST, A DISTANCE OF 108.96 FEET;
 THENCE SOUTH 31° 44' 44" EAST, A DISTANCE OF 15.39 FEET;
 THENCE SOUTH 00° 00' 37" WEST, A DISTANCE OF 68.15 FEET;
 THENCE NORTH 89° 59' 23" WEST, A DISTANCE OF 13.40 FEET;
 THENCE SOUTH 00° 00' 37" WEST, A DISTANCE OF 24.42 FEET;
 THENCE SOUTH 90° 00' 00" WEST, ALONG SAID SOUTH LINE OF LOTS 6 AND 7, AND SAID SOUTH LINE OF VACATED 30 FOOT ALLEY, SAID LINE ALSO BEING THE NORTH LINE OF WEST CULLERTON STREET, A DISTANCE OF 87.19 FEET TO THE POINT OF BEGINNING, IN COOK COUNTY, ILLINOIS.

PARCEL 2:

THE FOLLOWING PARCEL OF LAND LYING ABOVE A HORIZONTAL PLANE AT ELEVATION +3.46 FEET CHICAGO

UNOFFICIAL COPY

CITY DATUM AND LYING AT AND BELOW A HORIZONTAL PLANE ELEVATION +12.80 FEET CHICAGO CITY DATUM OF THAT PART OF LOTS 3, 4 AND 5 IN BLOCK 32 IN CANAL TRUSTEES NEW SUBDIVISION OF BLOCKS IN EAST FRACTIONAL SOUTHEAST 1/4 OF SECTION 21, TOWNSHIP 39 NORTH, RANGE 14, EAST OF THE THIRD PRINCIPAL MERIDIAN, DESCRIBED AS FOLLOWS:

COMMENCING AT THE SOUTHEAST CORNER OF SAID LOT 5;
 THENCE SOUTH 90° 00' 00" WEST, A DISTANCE OF 70.35 FEET;
 THENCE NORTH 00° 00' 58" WEST, A DISTANCE OF 10.33 FEET TO THE POINT OF BEGINNING;
 THENCE SOUTH 90° 00' 00" WEST, A DISTANCE OF 64.97 FEET;
 THENCE NORTH 00° 00' 16" WEST, A DISTANCE OF 90.85 FEET;
 THENCE NORTH 58° 38' 08" EAST, A DISTANCE OF 47.84 FEET;
 THENCE NORTH 90° 00' 00" EAST, A DISTANCE OF 24.00 FEET;
 THENCE SOUTH 00° 00' 58" EAST, A DISTANCE OF 115.75 FEET TO THE POINT OF BEGINNING, IN COOK COUNTY, ILLINOIS.

WHICH SURVEY IS ATTACHED AS EXHIBIT "E" TO THE DECLARATION OF CONDOMINIUM RECORDED AS DOCUMENT NUMBER 0421739021; TOGETHER WITH THEIR UNDIVIDED PERCENTAGE INTEREST IN THE COMMON ELEMENTS IN COOK COUNTY, ILLINOIS.

GRANTOR ALSO HEREBY GRANTS TO THE GRANTEE, ITS SUCCESSORS AND ASSIGNS, AS RIGHTS AND EASEMENTS APPURTENANT TO THE SUBJECT UNIT DESCRIBED HEREIN, THE RIGHTS AND EASEMENTS FOR THE BENEFIT OF SAID UNIT SET FORTH IN THE DECLARATION OF CONDOMINIUM; AND GRANTOR RESERVES TO ITSELF, ITS SUCCESSORS AND ASSIGNS, THE RIGHTS AND EASEMENTS SET FORTH IN SAID DECLARATION FOR THE BENEFIT OF THE REMAINING PROPERTY DESCRIBED THEREIN. THIS DEED IS SUBJECT TO ALL RIGHTS, EASEMENTS, COVENANTS, CONDITIONS, RESTRICTIONS AND RESERVATIONS CONTAINED IN SAID DECLARATION THE SAME AS THOUGH THE PROVISIONS OF SAID DECLARATION WERE RECITED AND STIPULATED AT LENGTH HEREIN.

Permanent Index Number:

Property ID: 17-21-414-007

Property Address:

1900 S. STATE STREET, #226
 CHICAGO, IL 60616