



2072819/Rlo m1c

This instrument was prepared by:
William Southard
AMCORE Bank, N.A.
501 Seventh Street
P.O. Box 1957
Rockford IL 61110-0457

Doc#: 0712041037 Fee: \$28.00
Eugene "Gene" Moore RHSP Fee:\$10.00
Cook County Recorder of Deeds
Date: 04/30/2007 10:13 AM Pg: 1 of 3

Please return the recorded document to:
N 2400-11 W. BALMORAL, LLC
4024 W. Montrose Ave.
Chicago, IL 60641
Loan No. 57881005788109
Pin. See below

PARTIAL RELEASE

M.G.R. TITLE

KNOW ALL MEN BY THESE PRESENT that Amcore Bank N.A., Illinois a national banking association, with its principal office at 501 Seventh Street, Rockford, Illinois, hereinafter Amcore Bank N.A., does hereby acknowledge that N 2400-11 W. BALMORAL, LLC is indebted to AMCORE pursuant to:


A Promissory Note dated May 5, 2006 in the amount of \$8,830,000.00 hereinafter "Note".

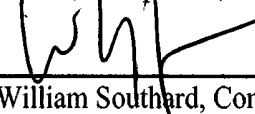
This Note is secured by a Assignment of Leases and Rents dated May 5, 2006, which was recorded in the Cook County Recorder's Office on May 18, 2006 as Document No. 0613804103 on hereinafter "Assignment of Leases and Rents". AMCORE Bank N.A. does hereby execute this Partial Release Of Assignment of Leases and Rents to release and discharge any claim that it may have to the real estate secured by the Assignment of Leases and Rents, which real estate is legally described as attached:

COMMON ADDRESS: Unit 2401-3G, Chicago, IL 60625
TAX CODE: 13-12-226-004; 13-12-226-005 (Affects Underlying Land)

AMCORE further states that this Partial Release of Assignment of Leases and Rents shall not be deemed to constitute a release of indebtedness evidenced by the Note and shall only constitute a release of the Assignment of Leases and Rents for the specific parcel of real estate specifically identified above.

IN WITNESS WHEREOF, AMCORE Bank, N.A., has caused these presents to be authorized by its SENIOR VICE PRESIDENT and attested to by its Commercial Loan Specialist, on April 11, 2007.


BY: 
Bruce Nelson, Senior Vice President

ATTEST: 
William Southard, Commercial Loan Specialist

STATE OF ILLINOIS :SS
COUNTY OF WINNEBAGO

I, a Notary Public in and for said County in the State aforesaid, DO HEREBY CERTIFY, That Bruce Nelson and William Southard are personally known to me to be the Senior Vice President and Commercial Loan Specialist of said Corporation, whose names are subscribed to the foregoing instrument, appeared before me this day in person, and severally acknowledged that as such Senior Vice President and Commercial Loan Specialist; they signed and delivered the said instrument of writing as Senior Vice President and as Commercial Loan Specialist of said Corporation, and caused the seal of said Corporation to be affixed thereto, pursuant to authority given by the Board of Directors of said Corporation, as their free and voluntary act, and deed of said Corporation for the uses and purposes therein set forth.

Given under my hand and Notarial Seal, on April 11, 2007.




Kathleen Rinaldo Notary Public

UNOFFICIAL COPY**PARCEL 1:**

UNIT 2401-3G IN THE BALMORAL COURTS CONDOMINIUMS II, AS DELINEATED ON A SURVEY OF THE FOLLOWING DESCRIBED PROPERTY:

(PART 1 D)

THAT PART OF LOT 4 (EXCEPT THAT PART FALLING IN WESTERN AVENUE AS WIDENED) THE NORTH 66 FEET OF LOT 5 (EXCEPT THAT PART FALLING IN WESTERN AVENUE AS WIDENED) ALSO A STRIP OF LAND 16 1/2 FEET IN WIDTH LYING WEST OF AND ADJOINING SAID TO 4 AND THE SAID NORTH 66 FEET OF LOT 5 AND LYING BETWEEN THE NORTH LINE OF SAID LOT 4 EXTENDED WEST AND THE SOUTH LINE OF THE SAID NORTH 66 FEET OF LOT 5 EXTENDED WEST, ALL IN ASSESSOR'S DIVISION OF THE SOUTH EAST QUARTER OF THE NORTH EAST QUARTER OF THE NORTHEAST QUARTER AND THE NORTH EAST QUARTER OF THE SOUTH EAST QUARTER OF THE NORTH EAST QUARTER OF SECTION 12, TOWNSHIP 40 NORTH, RANGE 13 EAST OF THE THIRD PRINCIPAL MERIDIAN, IN COOK COUNTY, ILLINOIS, TAKEN AS ONE TRACT, LYING EAST OF A LINE DRAWN AT RIGHT ANGLES FROM A POINT IN THE NORTH LINE OF SAID TRACT, SAID POINT BEING 118.00 FEET WEST OF THE NORTH EAST CORNER THEREOF, TO A POINT IN THE SOUTH LINE OF SAID TRACT, SAID POINT BEING 121.99 FEET WEST OF THE SOUTH EAST CORNER THEREOF, AND LYING NORTH OF A LINE 88.73 FEET SOUTH OF (AS MEASURED AT RIGHT ANGLES) AND PARALLEL WITH THE NORTH LINE OF SAID TRACT, IN COOK COUNTY, ILLINOIS.

ALSO:**(PART 2 PARCEL D)**

THE WEST 18 FEET OF THE NORTH 80.76 FEET (AS MEASURED ALONG THE NORTH AND WEST LINES) OF THE FOLLOWING, TAKEN AS A TRACT: LOT 4 (EXCEPT THAT PART FALLING IN WESTERN AVENUE AS WIDENED), THE NORTH 66 FEET OF LOT 5 (EXCEPT THAT PART FALLING IN WESTERN AVENUE AS WIDENED) AND ALSO A STRIP OF LAND 16 1/2 FEET IN WIDTH LYING WEST OF AND ADJOINING SAID LOT 4 AND THE NORTH 66 FEET OF LOT 5 AND LYING BETWEEN THE NORTH LINE OF SAID LOT 4 EXTENDED WEST AND THE SOUTH LINE OF THE SAID NORTH 66 FEET OF LOT 5 EXTENDED WEST, ALL IN ASSESSOR'S DIVISION OF THE SOUTH EAST 1/4 OF THE NORTH EAST 1/4 OF THE NORTH EAST 1/4 AND THE NORTH EAST 1/4 OF THE SOUTH EAST 1/4 OF THE NORTH EAST 1/4 OF SECTION 12, TOWNSHIP 40 NORTH, RANGE 13 EAST OF THE THIRD PRINCIPAL MERIDIAN, IN COOK COUNTY, ILLINOIS.

PARCEL 2:

THE EXCLUSIVE RIGHT TO USE PARKING SPACE P5 AND STORAGE SPACES S20, LIMITED COMMON ELEMENTS, AS DELINEATED ON THE SURVEY ATTACHED TO THE DECLARATION AFORESAID RECORDED AS DOCUMENT 0708915046.

PIN: 13-12-226-004-0000 AND 13-12-226-005-0000

PIN #:

UNOFFICIAL COPY

(Continued)

Commonly known as: 2401 WEST BALMORAL AVENUE, UNIT 3G
CHICAGO, Illinois 60625

Property of Cook County Clerk's Office