

UNOFFICIAL COPY



SATISFACTION OF REAL ESTATE MORTGAGE - BY BANK

Doc#: 0712215046 Fee: \$26.50
Eugene "Gene" Moore RHSP Fee: \$10.00
Cook County Recorder of Deeds
Date: 05/02/2007 10:10 AM Pg: 1 of 2

Loan # 65065024621741XXX

The undersigned Bank certifies that the following is fully paid and satisfied: Mortgage executed by **ERNEST A DAHL JR AND JEANNETTE C DAHL** to Bank and recorded in the office of the Register of Deeds of Cook County, as Document Number **0620133103** in (Reel/Vol.) NA of (Records/Mortg's) on (Image/Page) NA relating to property with an address of **3810 MISSION HILLS RD APT 101 NORTHBROOK IL 60062** and legally described as follows: **SEE ATTACHMENT**

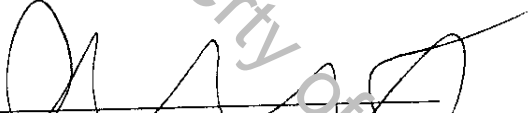
Permanent Index No. **04182000311001 & 04182000311097**

Today's Date **04/02/2007**

Wells Fargo Bank, N.A.

Name of Bank

By



Andrea Smith, VP Loan Documentation

COUNTERSIGNED:

By




Samantha Houghton, VP Loan Documentation

Mail / Return to:


**ERNEST A DAHL JR
2625 TECHNY RD UNIT 721
NORTHBROOK, IL 60062-5962**

STATE OF MONTANA }
COUNTY OF YELLOWSTONE } ss.

On the above date, the foregoing instrument was acknowledged before me by the above named VP Loan Documentation.



**Rachel Salvesson
Notary Public for the State of Montana
Residing at Laurel, Montana
My Commission Expires: 11/01/2009**



This instrument was drafted by:
**DeLaine Keefer, Clerk
Wells Fargo Bank, N.A.
PO Box 31557, 2324 Overland Ave
Billings, MT 59102
866-255-9102**

UNOFFICIAL COPY

LEGAL DESCRIPTION:

PARCEL 1:

UNIT NUMBER 101 AND GARAGE SPACE NUMBER G-17 IN THE MISSION HILLS "M"-6 CONDOMINIUM, ON A SURVEY OF THE FOLLOWING DESCRIBED REAL ESTATE:

PART OF LOTS 1, 2 AND 3 IN COUNTY CLERK'S DIVISION OF THE PART OF THE NORTHEAST 1/4 OF SECTION 18, TOWNSHIP 42 NORTH, RANGE 12 EAST OF THE THIRD PRINCIPAL MERIDIAN

WHICH SURVEY IS ATTACHED AS EXHIBIT "A" TO THE DECLARATION OF CONDOMINIUM RECORDED AS DOCUMENT 24973305 TOGETHER WITH ITS UNDIVIDED PERCENTAGE INTEREST IN THE COMMON ELEMENTS, IN COOK COUNTY, ILLINOIS.

PARCEL 2:

EASEMENTS FOR INGRESS AND EGRESS FOR THE BENEFIT OF PARCEL 1 AS SET FORTH IN THE DECLARATION OF EASEMENTS, COVENANTS AND RESTRICTIONS RECORDED AS DOCUMENT 22431171, AS AMENDED FROM TIME TO TIME, IN COOK COUNTY, ILLINOIS.