


# UNOFFICIAL COPY

Reserved for Recorder's Office



Doc#: 0712333192 Fee: \$30.00  
Eugene "Gene" Moore RHSP Fee: \$10.00  
Cook County Recorder of Deeds  
Date: 05/03/2007 01:21 PM Pg: 1 of 4

## TRUSTEE'S DEED

This indenture made this 19TH day of APRIL, 2007, between **CHICAGO TITLE LAND TRUST COMPANY**, a corporation of Illinois, as Successor Trustee under the provisions of a deed or deeds in trust, duly recorded and delivered to said company in pursuance of a trust agreement dated the 26TH day of JULY, 2005, and known as Trust Number 134618, party of the first part, and

STATE ROAD BEDFORD, LLC

whose address is :

1301 WEST 22<sup>ND</sup> STREET  
OAKBROOK, IL 60523

party of the second part.

**WITNESSETH**, That said party of the first part, in consideration of the sum of **TEN and no/100 DOLLARS (\$10.00) AND OTHER GOOD AND VALUABLE** considerations in hand paid, does hereby **CONVEY AND QUITCLAIM** unto said party of the second part, the following described real estate, situated in COOK County, Illinois, to wit:

SEE LEGAL DESCRIPTION ATTACHED HERETO AND MADE A PART HEREOF

Permanent Tax Number: 19-28-202-014-0000

together with the tenements and appurtenances thereunto belonging.

TO HAVE AND TO HOLD the same unto said party of the second part, and to the proper use, benefit and behoof forever of said party of the second part.

This deed is executed pursuant to and in the exercise of the power and authority granted to and vested in said trustee by the terms of said deed or deeds in trust delivered to said trustee in pursuance of the trust agreement above mentioned. This deed is made subject to the lien of every trust deed or mortgage (if any there be) of record in said county given to secure the payment of money, and remaining unreleased at the date of the delivery hereof.

Box 400-CTCC

1 of 2 LH 8278 76801  
JLW

3/8

**UNOFFICIAL COPY**

IN WITNESS WHEREOF, said party of the first part has caused its corporate seal to be here to affixed, and has caused its name to be signed to these presents by its Assistant Vice President, the day and year first above written.



**CHICAGO TITLE LAND TRUST COMPANY,**  
as Successor Trustee as Aforesaid

By: *Sheila Dargent*  
Assistant Vice President


State of Illinois  
County of Cook

SS.

I, the undersigned, a Notary Public in and for the County and State aforesaid, do hereby certify that the above named Assistant Vice President of **CHICAGO TITLE LAND TRUST COMPANY**, personally known to me to be the same person whose name is subscribed to the foregoing instrument as such Assistant Vice President appeared before me this day in person and acknowledged that he/she signed and delivered the said instrument as his/her own free and voluntary act and as the free and voluntary act of the Company; and the said Assistant Vice President then and there caused the corporate seal of said Company to be affixed to said instrument as his/her own free and voluntary act and as the free and voluntary act of the Company.

Given under my hand and Notarial Seal this 19<sup>th</sup> day of APRIL, 2007.

PROPERTY ADDRESS: ✓  
7456 SOUTH STATE ROAD  
BEFORD PARK, IL



*Patricia L. Alvarez*  
NOTARY PUBLIC

This instrument was prepared by:  
**CHICAGO TITLE LAND TRUST COMPANY**  
181 West Madison Street  
17<sup>th</sup> Floor  
Chicago, IL 60602

AFTER RECORDING, PLEASE MAIL TO:

NAME STATE ROAD BEDFORD, LLL


ADDRESS 1301 W. 22<sup>ND</sup> ST.

CITY, STATE OAKBROOK, IL. 60523


VILLAGE OF BEDFORD PARK

\$50.00

REAL ESTATE TRANSFER TAX



|              |                          |
|--------------|--------------------------|
| # 0000007491 | REAL ESTATE TRANSFER TAX |
|              | 02360.00                 |
|              | FP 103024                |



|              |                          |
|--------------|--------------------------|
| # 0000005529 | REAL ESTATE TRANSFER TAX |
|              | 01180.00                 |
|              | FP 103022                |

# UNOFFICIAL COPY

PARCEL 1:

THAT PART OF THE NORTHEAST 1/4 OF SECTION 28, TOWNSHIP 38 NORTH, RANGE 13 EAST OF THE THIRD PRINCIPAL MERIDIAN, LYING SOUTHEAST OF THE CENTER OF STATE ROAD, WEST OF THE WEST LINE OF THE EAST 57 FEET OF THE AFORESAID NORTHEAST 1/4 OF SECTION 28 AND SOUTH OF A LINE DRAWN AT RIGHT ANGLES THROUGH A POINT ON THE WEST LINE OF SAID EAST 57 FEET WHICH IS 300 FEET NORTH OF THE SOUTH LINE OF THE NORTHEAST 1/4 OF SAID SECTION 28 (EXCEPT THE WESTERLY 50 FEET OF THE TRACT DESCRIBED BEING A PART OF STATE ROAD AND ALSO EXCEPTING THEREFROM THE EASTERLY 475 FEET AS MEASURED ALONG THE NORTH AND SOUTH LINES THEREOF) IN COOK COUNTY, ILLINOIS

PARCEL 2:

EASEMENT FOR THE BENEFIT OF PARCEL 1 AS CREATED BY TRUSTEE'S DEED FROM LA SALLE NATIONAL BANK, A NATIONAL BANKING ASSOCIATION AS TRUSTEE UNDER TRUST AGREEMENT DATED AUGUST 1, 1972 AND KNOWN AS TRUST NUMBER 44261 TO PLYWOOD MINNESOTA MIDWESTERN, INC. DATED NOVEMBER 14, 1979 AND RECORDED DECEMBER 6, 1979 AS DOCUMENT 25220445 AND AS AMENDED BY DOCUMENT 88368844 AND RE-RECORDED AS DOCUMENT 88455718 FOR ALL LAWFUL PURPOSES OF INGRESS AND EGRESS OVER AND UPON THE FOLLOWING DESCRIBED LAND, TO WIT:

THAT PART OF THE NORTHEAST 1/4 OF SECTION 28, TOWNSHIP 38 NORTH, RANGE 13 EAST OF THE THIRD PRINCIPAL MERIDIAN DESCRIBED AS FOLLOWS: BEGINNING AT A POINT ON A LINE DRAWN AT RIGHT ANGLES TO THE WEST LINE OF THE EAST 57.00 FEET OF SAID NORTHEAST 1/4 THROUGH A POINT 300.00 FEET NORTH (AS MEASURED ALONG THE SAID WEST LINE OF THE EAST 57.00 FEET) OF THE SOUTH LINE OF THE NORTHEAST 1/4 OF SAID SECTION 28, SAID POINT OF BEGINNING BEING 475.00 FEET WEST (AS MEASURED ALONG SAID RIGHT ANGLE LINE) OF THE SAID WEST LINE OF THE EAST 57.00 FEET THEREOF; THENCE SOUTH 0 DEGREES 00 MINUTES 00 SECONDS WEST (AT RIGHT ANGLE TO LAST DESCRIBED RIGHT ANGLE LINE) 24.00 FEET TO A POINT; THENCE SOUTH 90 DEGREES 00 MINUTES 00 SECONDS EAST (24.00 FEET SOUTH OF AND PARALLEL WITH THE FIRST DESCRIBED RIGHT ANGLE LINE) A DISTANCE OF 129.58 FEET TO A POINT ON THE WESTERLY LINE OF AN EASEMENT DATED DECEMBER 20, 1965; THENCE NORTH 66 DEGREES 15 MINUTES, 47 SECONDS WEST ALONG SAID WESTERLY LINE OF EASEMENT A DISTANCE OF 59.62 FEET TO A POINT ON THE FIRST DESCRIBED RIGHT ANGLE LINE; THENCE SOUTH 90 DEGREES 00 MINUTES 00 SECONDS WEST, ALONG SAID RIGHT ANGLE LINE 275.00 FEET TO THE POINT OF BEGINNING OF LAND HEREIN DESCRIBED;

ALSO,

THAT PART OF THE NORTHEAST 1/4 OF SECTION 28, TOWNSHIP 38 NORTH, RANGE 13 EAST OF THE THIRD PRINCIPAL MERIDIAN DESCRIBED AS FOLLOWS: BEGINNING AT A POINT ON A LINE DRAWN AT RIGHT ANGLES TO THE WEST LINE OF THE EAST 57.00 FEET OF SAID NORTHEAST 1/4 THROUGH A POINT 300.00 FEET NORTH (AS MEASURED ALONG THE SAID WEST LINE OF THE EAST 57.00 FEET) OF THE SOUTH LINE OF THE NORTHEAST 1/4 OF SAID SECTION 28; THENCE SOUTH 90 DEGREES 00 MINUTES 00 SECONDS WEST, ALONG SAID RIGHT ANGLE LINE A DISTANCE OF 100.00 FEET TO A POINT ON THE WESTERLY LINE OF AN EASEMENT AGREEMENT DATED DECEMBER 20, 1965; THENCE SOUTH 66 DEGREES 15 MINUTES 47 SECONDS EAST, ALONG SAID WESTERLY LINE OF EASEMENT A DISTANCE OF 71.00 FEET TO CURVED LINE, CONVEX NORTHERLY HAVING A RADIUS OF 49.42 FEET, A DISTANCE OF 38.89 FEET (THE CHORD OF SAID CURVE BEARING SOUTH 67 DEGREES 27 MINUTES 30 SECONDS EAST) TO A

POINT ON THE WEST LINE OF THE EAST 57.00 FEET, AFORESAID; THENCE NORTH 0 DEGREES 00 MINUTES 00 SECONDS EAST ALONG SAID WEST LINE OF THE EAST 57.00 FEET, A DISTANCE OF 43.11 FEET TO THE POINT OF BEGINNING, ALL IN COOK COUNTY, ILLINOIS.

# UNOFFICIAL COPY

## PLAT ACT AFFIDAVIT

STATE OF ILLINOIS }  
COUNTY OF COOK } SS.

[Signature], being duly sworn on oath, states that  
resides at 1031 W. Clear St Chicago IL 60618. That the  
attached deed is not in violation of 765 ILCS 205/1 for one of the following reasons:

1. Said Act is not applicable as the grantors own no adjoining property to the premises described in said deed;

- OR -

the conveyance falls in one of the following exemptions as shown by Amended Act which became effective July 17, 1959.

2. The division or subdivision of the land into parcels or tracts of five acres or more in size which does not involve any new streets or easements of access.
3. The divisions of lots or blocks of less than one acre in any recorded subdivision which does not involve any new streets or easements of access.
4. The sale or exchange of parcels of land between owners of adjoining and contiguous land.
5. The conveyance of parcels of land or interests therein for use as right of way for railroads or other public utility facilities, which does not involve any new streets or easement of access.
6. The conveyance of land owned by a railroad or other public utility which does not involve any new streets or easements of access.
7. The conveyance of land for highway or other public purposes or grants or conveyances relating to the dedication of land for public use or instruments relating to the vacation of land impressed with a public use.
8. Conveyances made to correct descriptions in prior conveyances.
9. The sale or exchange of parcels or tracts of land existing on the date of the amendatory Act into no more than two parts and not involving any new streets or easements of access.

CIRCLE NUMBER ABOVE WHICH IS APPLICABLE TO ATTACHED DEED.

Affiant further states that \_\_\_\_\_ makes this affidavit for the purpose of inducing the Recorder of Deeds of Cook County, Illinois, to accept the attached deed for recording.

[Signature]

SUBSCRIBED and SWORN to before me

this 19 day of April, 2007.

[Signature]  
Notary Public

