

UNOFFICIAL COPY

This document prepared by
DUVAL & STACHENFELD, LLP
300 East 42nd Street, 3rd Floor
New York, NY 10017
Attn: Terri L. Adler

After recording return to:
Bettina Anderson
Stewart National Title Services
2 N. LaSalle St., Suite 1400
Chicago, Illinois 60602
SN# 07030875
TA-NOT-3060



Doc#: 0714118063 Fee: \$92.00
Eugene "Gene" Moore RHSP Fee: \$10.00
Cook County Recorder of Deeds
Date: 05/21/2007 01:12 PM Pg: 1 of 35

(Recorder's Office)

TAX PARCEL DIVISION AGREEMENT

THIS TAX PARCEL DIVISION AGREEMENT (this "Agreement") is made as of this 14th day of May, 2007 (the "Effective Date"), by and between MW-CPAG MARINA HOLDINGS, L.L.C., a Delaware limited liability company, having an address at c/o Angelo Gordon & Co., L.P., 245 Park Avenue, 26th Floor, New York, New York 10167 ("Marina Owner"), and 600 WEST CHICAGO ASSOCIATES LLC ("600 West Chicago") and 600 WEST CHICAGO RIVERWALK LLC ("600 West Chicago Riverwalk"); together with 600 West Chicago, collectively referred to as "Property Owner", each a Delaware limited liability company, having an address at c/o Gerstein Strauss & Rinaldi LLP, 57 West 38th Street, New York, New York 10018.

WITNESSETH:

WHEREAS, Marina Owner is the owner in fee simple of certain marina property more particularly described on Exhibit A attached hereto and made a part hereof (together with the improvements located therein, the "Marina Property");

WHEREAS, Property Owner is the owner of certain real property more particularly described on Exhibit B attached hereto and made a part hereof, the "Property Owner Property";

WHEREAS, the Marina Property and certain portions of the Property Owner Property are currently being assessed for real property taxes ("Taxes") with the tax parcel identification numbers set forth on Exhibit C attached hereto and made a part hereof (such numbers, the "Shared PIN Numbers");

WHEREAS, on or about the Effective Date, Property Owner's predecessor filed one or more Petitions for Division (each, a "Tax Division Petition") with the Office of County Assessor for Cook County (the "Assessor") requesting that separate PIN Numbers be designated for the Shared PIN Numbers affecting the Marina Property and the Property Owner Property (the "Separate PINs");

WHEREAS, the Separate PINs will not become effective until the 2008 assessment year and tax bills for the 2008 assessment year for the Separate PINs (the "Tax Bills") will not be issued until approximately the third quarter of calendar year 2009; and

WHEREAS, the parties desire to enter into this Agreement in order to provide for the allocation of responsibility between Marina Owner and Property Owner for the Taxes until such time as the Marina Property and the Property Owner Property are issued Tax Bills under such Separate PINs.

UNOFFICIAL COPY

NOW, THEREFORE, in consideration of the mutual covenants contained herein and other good and valuable consideration, the receipt of which is hereby acknowledged, Marina Owner and Property Owner hereby agree as follows:

1. Separate PINs. The parties acknowledge that the Tax Division Petition has heretofore been filed with the Assessor and that (to their knowledge) no further actions are necessary to obtain the Separate PINs. Notwithstanding the foregoing, each party covenants to take such actions, execute such further documents and otherwise comply with the requirements of the Assessor as are necessary or appropriate to ensure the prompt designation of the Separate PINs.

2. Payment of Taxes. Prior to the designation of the Separate PINs, if Property Owner shall receive a Tax Bill for Taxes due with respect to the time period subsequent to 2006 and which includes all or a portion of the Shared PIN Numbers, then Property Owner shall furnish Marina Owner with a true and complete copy of such Tax Bill (which Tax Bill, absent manifest error, shall constitute dispositive evidence of the Taxes described thereon), and Marina Owner shall no later than ten (10) days prior to the date the Taxes described in such Tax Bill are required to be paid without penalty or premium (but in no event earlier than ten (10) days after Marina Owner receives a copy of such Tax Bill), pay an amount equal to 1.146% of a Tax Bill received for the Shared PIN Numbers (the "Marina Share"). Upon receipt of any such payment from Marina Owner, Property Owner shall remit the same to the Cook County Tax Collector (the "Collector") together with the balance of such Taxes (such balance, in either instance, the "Property Owner Share") in full payment of the Taxes due on the portions of the Property Owner Property and Marina Property that are being taxed under the Shared PIN Numbers, and contemporaneously therewith, deliver a copy of the instrument of payment and related correspondence to Marina Owner for its records. For the avoidance of doubt, each party shall be solely responsible for paying any increase in real estate taxes resulting from an increase in the assessed value of such party's parcel(s) due to the construction of improvements thereon.

3. Failure of a Party to Pay Taxes. In the event that any party (the "Failing Party") fails to pay its portion of the Taxes as provided in Section 2 above, the other party (the "Non-Failing Party") shall have the right, upon five (5) days written notice to the Failing Party, to pay all of the Taxes (including, without limitation, the Failing Party's share of such Taxes) directly to the Collector on the Failing Party's behalf and in its stead, in which event the Failing Party shall pay to the Non-Failing Party all third party costs and expenses (including reasonable attorney's fees and any penalties or charges levied by the Collector or its designee) associated with such payment immediately upon demand therefor together with the amount of the Failing Party's share of the Taxes plus interest thereon from the date paid by the Non-Failing Party at a rate equal to the lesser of (a) fifteen percent (15%) per annum or (b) the highest rate permitted by law. Until paid in full by the Failing Party, such costs shall constitute a lien on the portion of the parcel(s) owned by the Failing Party. Notwithstanding the foregoing, Marina Owner and Property Owner acknowledge and agree that any and all liens and other claims that the Non-Failing Party may hereafter acquire under this Section 3 in connection with this Agreement, are and at all times shall be, subject, inferior and subordinate to any and all mortgages, deeds of trust and other security agreements held by unrelated third parties encumbering all or any part of the parcel owned by the Failing Party or any interest therein (whether presently in effect or hereafter entered into). The immediately preceding sentence shall be self-operative, and no further instrument of subordination shall be required to effectuate or confirm such subordination. Nevertheless, upon request of a party hereto, the other party from time to time shall promptly execute and deliver to such requesting party, or as such requesting party may designate, such documentation as the requesting party may require to confirm such subordination.

4. Tax Appeals. Prior to the designation of the Separate PINs, if either party desires to appeal the tax assessment of its portion of any parcel (it being agreed that neither party shall have the right to bring a tax appeal with respect to that portion of any parcel which is not owned by it), then such

UNOFFICIAL COPY

party shall notify the other in writing of such desire. If Marina Owner is the party delivering such notice, then within thirty (30) days of receipt of such notice, Property Owner shall (a) cause an appeal of such assessment to be made and shall file such notices and take such actions as are required to cause such proceedings to continue and (b) at such time as a Separate PIN is obtained by Property Owner, Property Owner shall assign such tax reduction proceeding to Marina Owner (and Marina Owner hereby indemnifies and holds Property Owner harmless from and against any and all loss, cost, damage and expense incurred in connection with any such proceeding). Regardless of whether such appeal was made at the request of Marina Owner or initiated independently by Property Owner, the cost of any such appeal with respect to the period from the date hereof through the date of the designation of the Separate PINs shall be borne by both parties in proportion to the Marina Share, in the case of Marina Owner, and the Property Owner Share, in the case of Property Owner and, in connection therewith, Property Owner shall have the right to bill Marina Owner for its proportionate share of the cost of such tax reduction proceeding. If any refund of taxes is received by either party, such refund shall be allocated in proportion to the Marina Share, in the case of Marina Owner, and the Property Owner Share, in the case of Property Owner, and the party receiving such refund shall promptly remit to the other party such other party's share thereof.

5. Term. This Agreement shall automatically terminate and shall be of no further force or effect as of the date on which Marina Owner and Property Owner have each received the second consecutive Tax Bill covering the Marina Property and the Property Owner Property, respectively, which Tax Bills properly reflect separate tax parcel permanent identifications numbers for the Marina Property and the Property Owner Property.

6. Partial Invalidity. The invalidity of any provision of this Agreement shall not be deemed to impair or affect in any manner the validity, enforceability or effect of the remainder of this Agreement and, in such event, all of the other provisions of this Agreement shall continue in full force and effect as if such provision had never been included herein.

7. Captions. The captions herein are inserted only as a matter of convenience and for reference, and in no way define, limit or describe the scope of this Agreement or the intent of any provision hereof.

8. Successors and Assigns. This Agreement shall be binding upon and shall inure to the benefit of Marina Owner and Property Owner, and their respective successors and assigns. This Agreement and the covenants, conditions and restrictions contained herein shall run with the Marina Property and the Property Owner Property and shall inure to the benefit of and be binding upon all parties having any right, title or interest in the Marina Property or the Property Owner Property or any part thereof, their successors and assigns. Each grantee of a party, by acceptance of a deed of conveyance, and each purchaser under any contract for such deed of conveyance, accepts said deed or contract for himself, his heirs, representatives, successors, lessees, grantees and mortgagees, subject to all terms of this Agreement. Further, the rights, liabilities and obligations set forth herein shall attach to and run with the ownership of the Marina Property and Property Owner Property and may not be severed or alienated from such ownership.

9. Further Assurances. Supplementing the provisions of Section 1 above, each of Marina Owner and Property Owner agrees, upon the request of the other, to execute and deliver such further documents and instruments and take such other actions as may reasonably be required by the requesting party in order to further the intent and purpose of this Agreement.

10. Notices. Any notice or request required or permitted to be given hereunder (each, a "Notice" or a "notice") shall be in writing and shall be (as elected by the party giving such notice or

UNOFFICIAL COPY

granting such approval) (i) transmitted by certified or registered mail, return receipt requested, postage prepaid, (ii) transmitted by personal delivery, (iii) transmitted by nationally recognized overnight courier service or (iv) transmitted by facsimile transmission. Except as otherwise specified herein, all notices and other communications shall be deemed to have been duly given (a) five (5) Business Days after the date of posting if transmitted by certified or registered mail, (b) the date of delivery if transmitted by personal delivery, (c) the first Business Day after the date of posting if delivered by recognized national overnight courier service or (d) the date of transmission with confirmed answerback if transmitted by facsimile. Any party may change its address for purposes hereof by notice given to the other. Notices hereunder shall be directed:

To Marina Owner at:

c/o Angelo, Gordon & Co., L.P.
245 Park Avenue, 26th Floor
New York, New York 10167
Attention: Andrew Jacobs
Facsimile Number: 212-867-5436

And an additional copy at the same time to:

Centrum Properties, Inc.
225 West Hubbard Street
Chicago, Illinois 60610
Attention: John McLinden and Mary Koberstein
Facsimile Number: 312-632-2525

And an additional copy at the same time to:

Duval & Stachenfeld LLP
300 East 42nd Street, 3rd Floor
New York, New York 10017
Attention: Terri L. Adler
Facsimile Number: 212-883-8883

To Property Owner at:

Gerstein Strauss & Rinaldi LLP
57 West 38th Street
New York, New York 10018
Attention: Victor Gerstein
Facsimile Number: 212-575-2387

And an additional copy at the same time to:

Levy Holm Pellegrino & Drath LLP
950 Third Avenue, Suite 3101
New York, New York 10022
Attention: Steven I. Holm, Esq.
Facsimile Number: 212-759-9390

UNOFFICIAL COPY

11. Attorneys' Fees. If either party places the enforcement of this Agreement or any part thereof, or the collection of any payment due or to become due hereunder, in the hands of an attorney, or files suit upon the same, the prevailing party shall, within thirty (30) days after demand, be reimbursed by the losing party for its reasonable attorneys' fees, disbursements and court costs.

12. No Oral Modifications. This Agreement may be modified only by a written agreement, duly executed by the parties hereto.

Property of Cook County Clerk's Office


UNOFFICIAL COPY

IN WITNESS WHEREOF, the parties have executed this Agreement as of the day and year first set forth above.

Marina Owner:

MW-CPAG MARINA HOLDINGS, L.L.C.

By: AG Asset Manager, Inc., its sole manager

By: 

Name: ANDREW JACOBS
Title: VICE PRESIDENT

Property Owner:

600 WEST CHICAGO ASSOCIATES LLC

By: 

Name: Victor Gerstein
Title: President

600 WEST CHICAGO RIVERWALK LLC

By: 

Name: Victor Gerstein
Title: President

Property of Cook County Clerk's Office

UNOFFICIAL COPY

STATE OF New York)
)
COUNTY OF New York) ss.

I, Katherine Adams, a notary public in and for said County, in the State aforesaid, DO HEREBY CERTIFY that Andrew Jacobs personally known to me to be the Vice President, of AG Asset Manager, Inc., a Delaware corporation, the manager of MW-CPAG Marina Holdings, L.L.C., and personally known to me to be the same person whose name is subscribed to the foregoing instrument, appeared before me this day in person and acknowledged that as such Vice President, he/she signed and delivered the said instrument, pursuant to authority given by the Board of Directors of said corporation as his/her free and voluntary act, and as the free and voluntary act of said corporation (in its capacity as manager of MW-CPAG Marina Holdings, L.L.C.), for the uses and purposes therein set forth.

GIVEN under my hand and official seal this 14 day of May, 2007.

Katherine Adams
Notary Public

My Commission Expires: 10/23/2010

KATHERINE ADAMS
Notary Public, State of New York
No. 01AD6154272
Qualified in Kings County
Commission Expires Oct. 23, 2010

Property of Cook County Clerk's Office


UNOFFICIAL COPY

STATE OF New York)
COUNTY OF New York)

ss.

I, GARY POLLARD, a notary public in and for said County, in the State aforesaid, DO HEREBY CERTIFY that Victor Gerstein personally known to me to be the President of 600 West Chicago Associates LLC, a Delaware limited liability company, and personally known to me to be the same person whose name is subscribed to the foregoing instrument, appeared before me this day in person and acknowledged that as such President he/she signed and delivered the said instrument and as the free and voluntary act of said limited liability company, for the uses and purposes therein set forth.

GIVEN under my hand and official seal this 14 day of May, 2007.



Notary Public

My Commission Expires: _____

Gary Pollard
Notary Public, State of New York
No. 01PO4827351
Qualified in New York County
Commission Expires April 30, 2006 *2010*


Property of Cook County Clerk's Office

UNOFFICIAL COPY

STATE OF New York)
)
COUNTY OF New York) : ss.

I, GARY POLLARD, a notary public in and for said County, in the State aforesaid, DO HEREBY CERTIFY that Victor Gerstein personally known to me to be the President of 600 West Chicago Riverwalk LLC, a Delaware limited liability company, and personally known to me to be the same person whose name is subscribed to the foregoing instrument, appeared before me this day in person and acknowledged that as such President he/she signed and delivered the said instrument and as the free and voluntary act of said limited liability company, for the uses and purposes therein set forth.

GIVEN under my hand and official seal this 17 day of May, 2007.



Notary Public

My Commission Expires: _____

Gary Pollard
Notary Public, State of New York
No. 01PO4827351
Qualified in New York County
Commission Expires April 30, 2006 2010

Property of Cook County Clerk's Office

UNOFFICIAL COPY

EXHIBIT A

Legal Description of Marina Property

THE WESTERN THREE (3) FEET OF THE FOLLOWING PARCEL 1, PARCEL 2 AND PARCEL 3:

PARCEL 1:

THAT PART OF LOTS 1, 2, 3, 4 AND 5 IN BLOCK 95 LYING EAST OF THE DOCK LINE OF THE NORTH BRANCH OF THE CHICAGO RIVER TOGETHER WITH LOTS 24, 25, 26 AND A PART OF LOT 23, IN BLOCK 96, LYING EAST OF THE DOCK LINE OF THE NORTH BRANCH OF THE CHICAGO RIVER TOGETHER WITH VACATED BRANCH STREET LYING EAST OF THE DOCK LINE OF THE NORTH BRANCH OF THE CHICAGO RIVER IN ELSTON'S ADDITION TO CHICAGO, IN SECTION 4, TOWNSHIP 39 NORTH, RANGE 14 EAST OF THE THIRD PRINCIPAL MERIDIAN, LYING ABOVE AN ELEVATION OF 4.00 FEET (BEING THE FINISHED SURFACE OF THE RIVER WALK) AND BELOW AN ELEVATION OF 17.25 FEET, CITY OF CHICAGO DATUM, BOUNDED AND DESCRIBED AS FOLLOWS: COMMENCING ON THE SOUTHWESTERLY LINE OF NORTH KINGSBURY STREET AT A POINT 816.84 FEET NORTHWESTERLY OF THE INTERSECTION OF SAID SOUTHWESTERLY LINE OF NORTH KINGSBURY STREET AND THE WEST LINE OF NORTH LARRABEE STREET, THAT POINT BEING ALSO THE EXTENSION NORTHEASTERLY OF THE NORTHWESTERLY FACE OF FIVE CONCRETE COLUMNS; THENCE SOUTHWESTERLY WITH AN ANGLE OF 89 DEGREES, 49 MINUTES, 14 SECONDS TO THE RIGHT WITH THE LAST DESCRIBED LINE, AND ALONG SAID NORTHWESTERLY FACE, 104.87 FEET TO THE NORTHERLY EXTENSION OF THE WEST FACE OF A BRICK WALL; THENCE SOUTHEASTERLY, ALONG THE WESTERLY FACE OF SAID BRICK WALL, AT AN ANGLE OF 90 DEGREES, 18 MINUTES, 00 SECONDS TO THE RIGHT WITH THE LAST DESCRIBED LINE, A DISTANCE OF 1.53 FEET TO THE NORTHWESTERLY FACE OF A 1.00 FOOT BRICK WALL, THENCE SOUTHWESTERLY, ALONG SAID NORTHWESTERLY FACE, PERPENDICULAR TO THE LAST DESCRIBED LINE 124.71 FEET TO THE WEST FACE OF A WALL, AND THE POINT OF BEGINNING; THENCE SOUTHEASTERLY ALONG SAID WEST, FACE BEING ON A LINE FORMING AN ANGLE OF 89 DEGREES, 52 MINUTES, 22 SECONDS TO THE RIGHT WITH THE LAST DESCRIBED LINE, 123.29 FEET TO A POINT TO BE REFERRED TO AS POINT "A"; THENCE FOLLOWING THE FACE OF THE WALL, NORTHEASTERLY, PERPENDICULAR TO THE LAST DESCRIBED LINE, 1.38 FEET TO A BEND POINT IN SAID WALL; THENCE SOUTHEASTERLY, PERPENDICULAR TO THE LAST DESCRIBED LINE, 50.53 FEET; THENCE SOUTHWESTERLY, PERPENDICULAR TO THE LAST DESCRIBED LINE, 13.37 FEET; THENCE SOUTHEASTERLY, PERPENDICULAR TO THE LAST DESCRIBED LINE, 225.89 FEET TO THE CENTER LINE OF A 1.00 FOOT BRICK WALL (SAID POINT BEING 241.58 FEET WEST OF THE WEST LINE OF NORTH KINGSBURY STREET); THENCE SOUTHWESTERLY, ALONG SAID CENTERLINE AND ITS EXTENSION, BEING A LINE FORMING AN ANGLE TO THE LEFT WITH THE LAST DESCRIBED LINE OF 90 DEGREES, 04 MINUTES, 48 SECONDS, 34.00 FEET TO THE DOCK LINE OF THE NORTH BRANCH OF THE CHICAGO RIVER TO A POINT TO BE REFERRED TO AS POINT "B"; THENCE NORTHWESTERLY, ALONG SAID DOCK LINE, BEING A LINE FORMING AN ANGLE OF 92 DEGREES, 05 MINUTES, 27 SECONDS TO THE LEFT WITH THE LAST DESCRIBED LINE, 8.08 FEET TO A BEND POINT, SAID BEND POINT TO BE REFERRED TO AS POINT "C"; THENCE NORTHWESTERLY, ALONG A LINE FORMING

UNOFFICIAL COPY

AN ANGLE OF 176 DEGREES, 11 MINUTES, 31 SECONDS TO THE LEFT WITH THE LAST DESCRIBED LINE, 252.49 FEET TO A BEND POINT; THENCE NORTHWESTERLY, ALONG A LINE FORMING AN ANGLE OF 173 DEGREES, 39 MINUTES, 01 SECONDS TO THE LEFT WITH THE LAST DESCRIBED LINE, 140.75 FEET TO THE NORTH FACE AND ITS EXTENSION OF A BRICK WALL; THENCE NORTHEASTERLY 19.53 FEET TO THE POINT OF BEGINNING,

ALSO: THAT PART OF SAID LOTS LYING ABOVE AN ELEVATION OF 17.25 FEET AND BELOW AN ELEVATION OF 35.00 FEET, CITY OF CHICAGO DATUM, DESCRIBED AS FOLLOWS; COMMENCING AT THE AFORESAID POINT OF BEGINNING; THENCE SOUTHEASTERLY, ALONG A LINE 123.29 FEET TO THE AFORESAID POINT "A" AND POINT OF BEGINNING; THENCE NORTHEASTERLY, PERPENDICULAR TO THE LAST DESCRIBED LINE, 1.38 FEET TO A BEND POINT IN SAID WALL; THENCE SOUTHEASTERLY, PERPENDICULAR TO THE LAST DESCRIBED LINE, 50.58 FEET; THENCE SOUTHWESTERLY, PERPENDICULAR TO THE LAST DESCRIBED LINE, 17.20 FEET; THENCE SOUTHEASTERLY, PERPENDICULAR TO THE LAST DESCRIBED LINE, 89.05 FEET; THENCE SOUTHWESTERLY, PERPENDICULAR TO THE LAST DESCRIBED LINE, 5.33 FEET; THENCE SOUTHEASTERLY, PERPENDICULAR TO THE LAST DESCRIBED LINE, 15.50 FEET; THENCE SOUTHWESTERLY, 21.91 FEET TO THE AFORESAID NORTHEASTERLY DOCK LINE; THENCE NORTHWESTERLY, ALONG SAID NORTHEASTERLY DOCK LINE, BEING A LINE FORMING AN ANGLE OF 88 DEGREES, 21 MINUTES, 46 SECONDS TO THE LEFT WITH THE LAST DESCRIBED LINE, 139.14 FEET TO A BEND POINT; THENCE NORTHWESTERLY, ALONG A LINE FORMING AN ANGLE OF 173 DEGREES, 39 MINUTES, 01 SECONDS TO THE LEFT WITH THE LAST DESCRIBED LINE, 60.50 FEET; THENCE NORTHEASTERLY, ALONG A LINE FORMING AN ANGLE OF 97 DEGREES, 59 MINUTES, 14 SECONDS TO THE LEFT WITH THE LAST DESCRIBED LINE, 15.26 FEET; THENCE SOUTHEASTERLY, PERPENDICULAR TO THE LAST DESCRIBED LINE, 43.87 FEET; THENCE NORTHEASTERLY, PERPENDICULAR TO THE LAST DESCRIBED LINE, 15.42 FEET TO THE AFORESAID POINT "A" AND POINT OF BEGINNING,

ALSO: THAT PART OF SAID LOTS LYING ABOVE AN ELEVATION OF 17.25 FEET AND BELOW AN ELEVATION OF 35.00 FEET, CITY OF CHICAGO DATUM, DESCRIBED AS FOLLOWS; BEGINNING AT THE AFORESAID POINT "B"; THENCE NORTHWESTERLY, 8.08 FEET TO THE AFORESAID POINT "C"; THENCE NORTHWESTERLY, ALONG A LINE FORMING AN ANGLE OF 176 DEGREES, 11 MINUTES, 31 SECONDS TO THE LEFT WITH THE LAST DESCRIBED LINE, AND ALONG THE AFORESAID NORTHEASTERLY DOCK LINE, 50.45 FEET; THENCE NORTHEASTERLY, ALONG A LINE FORMING AN ANGLE OF 91 DEGREES, 38 MINUTES, 14 SECONDS TO THE LEFT WITH THE LAST DESCRIBED LINE, 29.04 FEET; THENCE SOUTHEASTERLY, PERPENDICULAR TO THE LAST DESCRIBED LINE, 58.46 FEET TO THE CENTERLINE AND ITS EXTENSION OF THE AFORESAID BRICK WALL; THENCE SOUTHWESTERLY, ALONG A LINE FORMING AN ANGLE OF 90 DEGREES, 04 MINUTES, 48 SECONDS TO THE LEFT WITH THE LAST DESCRIBED LINE, 30.17 FEET TO THE POINT OF BEGINNING, ALL IN COOK COUNTY, ILLINOIS.

PARCEL 2

THAT PART OF LOTS 21, 22 AND 23 IN BLOCK 96 IN ELSTON'S ADDITION TO CHICAGO, A SUBDIVISION IN THE WEST HALF OF THE SOUTHWEST QUARTER OF

UNOFFICIAL COPY

SECTION 4, TOWNSHIP 39 NORTH, RANGE 14 EAST OF THE THIRD PRINCIPAL MERIDIAN, IN COOK COUNTY, ILLINOIS, LYING BETWEEN THE SOUTHWESTERLY LINE OF NORTH KINGSBURY STREET AND THE NORTH BRANCH OF THE CHICAGO RIVER, BOUNDED AND DESCRIBED AS FOLLOWS: COMMENCING ON THE SOUTHWESTERLY LINE OF NORTH KINGSBURY STREET AT A POINT 816.68 FEET NORTHWESTERLY OF THE INTERSECTION OF SAID SOUTHWESTERLY LINE OF NORTH KINGSBURY STREET AND THE WEST LINE OF NORTH LARRABEE STREET, SAID POINT BEING ALSO THE EXTENSION NORTHEASTERLY OF THE NORTHWESTERLY FACE OF FIVE (5) CONCRETE COLUMNS; THENCE SOUTHWESTERLY, AT AN ANGLE OF 89 DEGREES, 49 MINUTES, 14 SECONDS TO THE RIGHT WITH THE LAST DESCRIBED LINE, AND ALONG SAID NORTHWESTERLY FACE 104.87 FEET TO THE NORTHERLY EXTENSION OF THE WEST FACE OF THE BRICK WALL; THENCE SOUTHEASTERLY ALONG THE WESTERLY FACE OF SAID BRICK WALL, AT AN ANGLE OF 90 DEGREES, 18 MINUTES, 00 SECONDS TO THE RIGHT WITH THE LAST DESCRIBED LINE, A DISTANCE OF 1.53 FEET TO THE NORTHWESTERLY FACE OF A 1.00 FOOT BRICK WALL; THENCE SOUTHWESTERLY, ALONG SAID NORTHWESTERLY FACE, PERPENDICULAR TO THE LAST DESCRIBED LINE, A DISTANCE OF 117.38 FEET TO THE POINT OF BEGINNING; THENCE CONTINUING SOUTHWESTERLY ALONG THE LAST DESCRIBED LINE 26.86 FEET TO THE NORTHEASTERLY DOCK LINE OF THE NORTH BRANCH OF THE CHICAGO RIVER; THENCE NORTHWESTERLY AT AN ANGLE OF 82 DEGREES, 08 MINUTES, 24 SECONDS TO THE LEFT WITH THE LAST DESCRIBED LINE, AND ALONG SAID NORTHEASTERLY DOCK LINE, 0.99 FEET; THENCE CONTINUING ALONG SAID DOCK LINE, AT AN ANGLE OF 178 DEGREES, 24 MINUTES, 38 SECONDS TO THE LEFT WITH THE LAST DESCRIBED LINE, 119.19 FEET; THENCE NORTHEASTERLY AT AN ANGLE OF 99 DEGREES, 34 MINUTES, 36 SECONDS TO THE LEFT WITH THE LAST DESCRIBED LINE, A DISTANCE OF 31.44 FEET; THENCE SOUTHEASTERLY AT AN ANGLE OF 80 DEGREES, 00 MINUTES, 00 SECONDS TO THE LEFT WITH THE LAST DESCRIBED LINE, A DISTANCE OF 95.18 FEET; THENCE SOUTHWESTERLY AT AN ANGLE OF 100 DEGREES, 07 MINUTES, 04 SECONDS TO THE LEFT WITH THE LAST DESCRIBED LINE, 8.07 FEET; THENCE SOUTHEASTERLY, PERPENDICULAR TO THE LAST DESCRIBED LINE, 24.82 FEET TO THE POINT OF BEGINNING.

PARCEL 3:

THAT PART OF LOTS 21, 22 AND 23 IN BLOCK 96 IN ELSTON'S ADDITION TO CHICAGO, A SUBDIVISION IN THE WEST HALF OF THE SOUTHWEST QUARTER OF SECTION 4, TOWNSHIP 39 NORTH, RANGE 14 EAST OF THE THIRD PRINCIPAL MERIDIAN, IN COOK COUNTY, ILLINOIS, LYING BETWEEN THE SOUTHWESTERLY LINE OF NORTH KINGSBURY STREET AND THE NORTH BRANCH OF THE CHICAGO RIVER, BOUNDED AND DESCRIBED AS FOLLOWS: COMMENCING ON THE SOUTHWESTERLY LINE OF NORTH KINGSBURY STREET AT A POINT 816.84 FEET NORTHWESTERLY OF THE INTERSECTION OF SAID SOUTHWESTERLY LINE OF NORTH KINGSBURY STREET AND THE WEST LINE OF NORTH LARRABEE STREET, SAID POINT BEING ALSO THE EXTENSION NORTHEASTERLY OF THE NORTHWESTERLY FACE OF FIVE (5) CONCRETE COLUMNS; THENCE SOUTHWESTERLY, AT AN ANGLE OF 89 DEGREES, 49 MINUTES, 14 SECONDS TO THE RIGHT WITH THE LAST DESCRIBED LINE, AND ALONG SAID NORTHWESTERLY FACE 104.87 FEET TO THE NORTHERLY EXTENSION OF THE WEST FACE OF THE BRICK WALL; THENCE SOUTHEASTERLY ALONG THE

UNOFFICIAL COPY

WESTERLY FACE OF SAID BRICK WALL, AT AN ANGLE OF 90 DEGREES, 18 MINUTES, 00 SECONDS TO THE RIGHT WITH THE LAST DESCRIBED LINE, A DISTANCE OF 1.53 FEET TO THE NORTHWESTERLY FACE OF A 1.00 FOOT BRICK WALL; THENCE SOUTHWESTERLY, ALONG SAID NORTHWESTERLY FACE, PERPENDICULAR TO THE LAST DESCRIBED LINE, A DISTANCE OF 117.38 FEET TO THE POINT OF BEGINNING; THENCE CONTINUING SOUTHWESTERLY ALONG THE LAST DESCRIBED LINE 26.86 FEET TO THE NORTHEASTERLY DOCK LINE OF THE NORTH BRANCH OF THE CHICAGO RIVER; THENCE NORTHWESTERLY AT AN ANGLE OF 82 DEGREES, 08 MINUTES, 24 SECONDS TO THE LEFT WITH THE LAST DESCRIBED LINE, AND ALONG SAID NORTHEASTERLY DOCK LINE, 0.99 FEET; THENCE CONTINUING ALONG SAID DOCK LINE, AT AN ANGLE OF 178 DEGREES, 24 MINUTES, 38 SECONDS TO THE LEFT WITH THE LAST DESCRIBED LINE, 119.19 FEET; THENCE NORTHEASTERLY AT AN ANGLE OF 99 DEGREES, 34 MINUTES, 36 SECONDS TO THE LEFT WITH THE LAST DESCRIBED LINE, A DISTANCE OF 31.44 FEET; THENCE SOUTHEASTERLY AT AN ANGLE OF 80 DEGREES, 00 MINUTES, 00 SECONDS TO THE LEFT WITH THE LAST DESCRIBED LINE, A DISTANCE OF 95.18 FEET; THENCE SOUTHWESTERLY AT AN ANGLE OF 100 DEGREES, 07 MINUTES, 04 SECONDS TO THE LEFT WITH THE LAST DESCRIBED LINE, 8.07 FEET; THENCE SOUTHEASTERLY, PERPENDICULAR TO THE LAST DESCRIBED LINE, 24.82 FEET TO THE POINT OF BEGINNING.

Property of Cook County Clerk's Office

UNOFFICIAL COPY

EXHIBIT B-1

Legal Description of Property Owner Property

PARCEL 1: (Garage Building Parcel)

TRACT 1: A TRACT OF LAND BEING THAT PART OF LOTS 21, 22 AND 23, IN BLOCK 96 IN ELSTON'S ADDITION TO CHICAGO, A SUBDIVISION IN THE WEST HALF OF THE SOUTHWEST QUARTER OF SECTION 4, TOWNSHIP 39 NORTH, RANGE 14, EAST OF THE THIRD PRINCIPAL MERIDIAN, IN COOK COUNTY, ILLINOIS, LYING BETWEEN THE SOUTHWESTERLY LINE OF NORTH KINGSBURY STREET AND THE NORTH BRANCH OF THE CHICAGO RIVER, BOUNDED AND DESCRIBED AS FOLLOWS:

COMMENCING ON THE SOUTHWESTERLY LINE OF NORTH KINGSBURY STREET AT A POINT 816.84 FEET NORTHWESTERLY OF THE INTERSECTION OF SAID SOUTHWESTERLY LINE OF NORTH KINGSBURY STREET AND THE WEST LINE OF NORTH LARRABEE STREET, SAID POINT BEING ALSO THE EXTENSION NORTHEASTERLY OF THE NORTHWESTERLY FACE OF FIVE (5) CONCRETE COLUMNS; THENCE SOUTHWESTERLY, AT AN ANGLE OF 89 DEGREES, 49 MINUTES, 14 SECONDS TO THE RIGHT WITH THE LAST DESCRIBED LINE, AND ALONG SAID NORTHWESTERLY FACE, 7.58 FEET TO THE POINT OF BEGINNING; THENCE CONTINUING SOUTHWESTERLY, ALONG THE LAST DESCRIBED LINE, 97.29 FEET TO THE NORTHERLY EXTENSION OF THE WEST FACE OF A BRICK WALL; THENCE SOUTHEASTERLY, ALONG THE WESTERLY FACE OF SAID BRICK WALL, AT AN ANGLE OF 90 DEGREES, 18 MINUTES, 00 SECONDS TO THE RIGHT WITH THE LAST DESCRIBED LINE, A DISTANCE OF 1.53 FEET TO THE NORTHWESTERLY FACE OF A 1.00 FOOT BRICK WALL; THENCE SOUTHWESTERLY, ALONG SAID NORTHWESTERLY FACE, PERPENDICULAR TO THE LAST DESCRIBED LINE, A DISTANCE OF 117.38 FEET; THENCE NORTHWESTERLY AT AN ANGLE OF 90 DEGREES, 14 MINUTES, 41 SECONDS TO THE LEFT WITH THE LAST DESCRIBED LINE 24.82 FEET; THENCE NORTHEASTERLY, PERPENDICULAR TO THE LAST DESCRIBED LINE, 8.07 FEET; THENCE NORTHWESTERLY AT AN ANGLE OF 100 DEGREES, 07 MINUTES, 04 SECONDS TO THE RIGHT WITH THE LAST DESCRIBED LINE, 95.18 FEET; THENCE NORTHEASTERLY AT AN ANGLE OF 100 DEGREES, 00 MINUTES, 00 SECONDS TO THE LEFT WITH THE LAST DESCRIBED LINE, 190.13 FEET, TO A POINT 7.58 FEET SOUTHWESTERLY OF THE SOUTHWESTERLY LINE OF NORTH KINGSBURY STREET; THENCE SOUTHEASTERLY, ALONG A LINE PARALLEL WITH SAID SOUTHWESTERLY LINE OF NORTH KINGSBURY STREET, 116.99 FEET TO THE POINT OF BEGINNING; EXCEPTING FROM SAID TRACT THAT PART BOUNDED AND DESCRIBED AS FOLLOWS AND LYING BELOW THE ELEVATIONS, CITY OF CHICAGO DATUM, HEREIN DESCRIBED:

BEGINNING AT THE NORTHEASTERLY CORNER OF SAID TRACT AT AN ELEVATION OF 33.08 FEET; THENCE WESTERLY, ALONG THE NORTHERLY LINE OF SAID TRACT, A SLOPE DISTANCE OF 190.35 FEET TO A POINT HAVING AN ELEVATION OF 23.92 FEET; THENCE SOUTHEASTERLY, AT AN ANGLE OF 100 DEGREES, 00 MINUTES, 00 SECONDS TO THE RIGHT WITH THE LAST DESCRIBED LINE, A SLOPE DISTANCE OF 59.43 FEET TO A POINT HAVING AN ELEVATION OF 22.12 FEET; THENCE NORTHEASTERLY, ALONG A LINE 58.50 FEET SOUTHEASTERLY OF AND PARALLEL WITH THE NORTHERLY LINE OF SAID

UNOFFICIAL COPY

TRACT OF LAND, A SLOPE DISTANCE OF 200.85 FEET TO A POINT HAVING AN ELEVATION OF 35.00 FEET, SAID POINT BEING ON THE NORTHEASTERLY LINE OF SAID TRACT OF LAND; THENCE NORTHWESTERLY A SLOPE DISTANCE OF 58.53 FEET TO THE POINT OF BEGINNING; ALSO EXCEPTING THAT PART OF SAID TRACT OF LAND BOUNDED AND DESCRIBED AS FOLLOWS AND LYING BELOW THE ELEVATIONS, CITY OF CHICAGO DATUM, HEREIN DESCRIBED:

BEGINNING AT THE INTERSECTION OF THE NORTHEASTERLY LINE OF SAID TRACT OF LAND AND THE SOUTHEASTERLY LINE OF THE NORTHWESTERLY 58.50 FEET OF SAID TRACT OF LAND AT AN ELEVATION OF 12.00 FEET; THENCE SOUTHWESTERLY, ALONG THE SOUTHEASTERLY LINE OF THE NORTHWESTERLY 58.50 FEET OF SAID TRACT OF LAND, A SLOPE DISTANCE OF 200.88 FEET TO A POINT HAVING AN ELEVATION OF 25.33 FEET; THENCE SOUTHEASTERLY AT AN ANGLE OF 100 DEGREES, 00 MINUTES, 00 SECONDS TO THE RIGHT WITH THE LAST DESCRIBED LINE, A SLOPE DISTANCE OF 35.86 FEET TO A POINT HAVING AN ELEVATION OF 22.92 FEET; THENCE SOUTHWESTERLY, AT AN ANGLE OF 100 DEGREES, 07 MINUTES, 04 SECONDS TO THE LEFT WITH THE LAST DESCRIBED LINE, 8.07 FEET TO A POINT HAVING AN ELEVATION OF 22.92 FEET; THENCE SOUTHEASTERLY, AT RIGHT ANGLES TO THE LAST DESCRIBED LINE, 24.82 FEET TO THE SOUTHEASTERLY LINE OF SAID TRACT OF LAND AT AN ELEVATION OF 22.92 FEET; THENCE NORTHEASTERLY, ALONG SAID SOUTHEASTERLY LINE, A SLOPE DISTANCE OF 117.55 FEET TO A BEND POINT IN SAID SOUTHEASTERLY LINE AT AN ELEVATION OF 16.68 FEET; THENCE NORTHWESTERLY, ALONG THE WESTERLY FACE AND ITS EXTENSION OF A BRICK WALL, 1.53 FEET TO A POINT ON THE SOUTHERLY LINE OF SAID TRACT OF LAND, AT AN ELEVATION OF 16.68 FEET; THENCE NORTHEASTERLY, ALONG SAID SOUTHERLY LINE, A SLOPE DISTANCE OF 97.43 FEET TO A POINT ON THE NORTHEASTERLY LINE OF SAID TRACT OF LAND AT AN ELEVATION OF 11.50 FEET; THENCE NORTHWESTERLY, A SLOPE DISTANCE OF 58.49 FEET TO THE POINT OF BEGINNING; ALSO EXCEPTING THAT PART OF SAID TRACT OF LAND BOUNDED AND DESCRIBED AS FOLLOWS AND LYING BELOW THE ELEVATIONS, CITY OF CHICAGO DATUM, HEREIN DESCRIBED:

COMMENCING AT THE INTERSECTION OF THE NORTHEASTERLY LINE OF SAID TRACT OF LAND AND THE SOUTHEASTERLY LINE OF THE NORTHWESTERLY 58.50 FEET OF SAID TRACT OF LAND; THENCE SOUTHWESTERLY, ALONG THE SOUTHEASTERLY LINE OF THE NORTHWESTERLY 58.50 FEET, A DISTANCE OF 140.51 FEET TO A POINT HAVING AN ELEVATION OF 31.40 FEET AND THE POINT OF BEGINNING; THENCE CONTINUING SOUTHWESTERLY, ALONG THE LAST DESCRIBED LINE, A SLOPE DISTANCE OF 60.40 FEET TO A POINT HAVING AN ELEVATION OF 35.33 FEET; THENCE SOUTHWESTERLY AT AN ANGLE OF 100 DEGREES, 00 MINUTES, 00 SECONDS TO THE RIGHT WITH THE LAST DESCRIBED LINE, A SLOPE DISTANCE OF 19.85 FEET TO A POINT HAVING AN ELEVATION OF 34.01 FEET; THENCE NORTHEASTERLY, AT AN ANGLE OF 80 DEGREES, 00 MINUTES, 00 SECONDS TO THE RIGHT WITH THE LAST DESCRIBED LINE, A SLOPE DISTANCE OF 60.33 FEET TO A POINT HAVING AN ELEVATION OF 31.21 FEET; THENCE NORTHEASTERLY A SLOPE DISTANCE OF 19.80 FEET TO THE POINT OF BEGINNING; ALSO EXCEPTING FROM SAID TRACT OF LAND THAT PART LYING ABOVE AN ELEVATION OF 102.17 FEET OF THE NORTHEASTERLY 49.83 FEET, THAT PART LYING ABOVE AN ELEVATION OF 105.33 FEET OF THE SOUTHWESTERLY 66.00 FEET OF THE NORTHEASTERLY 115.83 FEET AND THAT PART LYING ABOVE

UNOFFICIAL COPY

AN ELEVATION OF 102.17 FEET EXCEPTING THE NORTHEASTERLY 115.83 FEET OF SAID TRACT OF LAND.

PARCEL 2: (Garage Adjoining Land Parcel)

THE EASTERLY 7.58 FEET OF THE FOLLOWING TRACT OF LAND:

THAT PART OF LOTS 21, 22 AND 23, IN BLOCK 96 IN ELSTON'S ADDITION TO CHICAGO, A SUBDIVISION IN THE WEST HALF OF THE SOUTHWEST QUARTER OF SECTION 4, TOWNSHIP 39 NORTH, RANGE 14, EAST OF THE THIRD PRINCIPAL MERIDIAN, IN COOK COUNTY, ILLINOIS, LYING BETWEEN THE SOUTHWESTERLY LINE OF NORTH KINGSBURY STREET AND THE NORTH BRANCH OF THE CHICAGO RIVER, BOUNDED AND DESCRIBED AS FOLLOWS:

BEGINNING ON THE SOUTHWESTERLY LINE OF NORTH KINGSBURY STREET AT A POINT 816.84 FEET NORTHWESTERLY OF THE INTERSECTION OF SAID SOUTHWESTERLY LINE OF NORTH KINGSBURY STREET AND THE WEST LINE OF NORTH LARRABEL STREET, SAID POINT BEING ALSO THE EXTENSION NORTHEASTERLY OF THE NORTHWESTERLY FACE OF FIVE (5) CONCRETE COLUMNS; THENCE SOUTHWESTERLY, AT AN ANGLE OF 89 DEGREES, 49 MINUTES, 14 SECONDS TO THE RIGHT WITH THE LAST DESCRIBED LINE, AND ALONG SAID NORTHWESTERLY FACE, 104.87 FEET TO THE NORTHERLY EXTENSION OF THE WEST FACE OF A BRICK WALL; THENCE SOUTHEASTERLY, ALONG THE WESTERLY FACE OF SAID BRICK WALL, AT AN ANGLE OF 90 DEGREES, 18 MINUTES, 00 SECONDS TO THE RIGHT WITH THE LAST DESCRIBED LINE, A DISTANCE OF 1.53 FEET TO THE NORTHWESTERLY FACE OF A 1.00 FOOT BRICK WALL; THENCE SOUTHWESTERLY, ALONG SAID NORTHWESTERLY FACE, PERPENDICULAR TO THE LAST DESCRIBED LINE, A DISTANCE OF 117.38 FEET; THENCE NORTHWESTERLY AT AN ANGLE OF 90 DEGREES, 14 MINUTES, 41 SECONDS TO THE LEFT WITH THE LAST DESCRIBED LINE 24.82 FEET; THENCE NORTHEASTERLY, PERPENDICULAR TO THE LAST DESCRIBED LINE, 8.07 FEET; THENCE NORTHWESTERLY AT AN ANGLE OF 100 DEGREES, 07 MINUTES, 04 SECONDS TO THE RIGHT WITH THE LAST DESCRIBED LINE, 95.18 FEET; THENCE NORTHEASTERLY AT AN ANGLE OF 100 DEGREES, 00 MINUTES, 00 SECONDS TO THE LEFT WITH THE LAST DESCRIBED LINE, 197.61 FEET, TO THE SOUTHWESTERLY LINE OF NORTH KINGSBURY STREET; THENCE SOUTHEASTERLY, ALONG SAID SOUTHWESTERLY LINE, 116.96 FEET TO THE POINT OF BEGINNING.

PARCEL 3: (Northern Catalog Building)

THAT PART OF LOT 23 TOGETHER WITH LOTS 24, 25, 26 IN BLOCK 96, IN ELSTON'S ADDITION TO CHICAGO, LYING EAST OF DOCK LINE OF THE NORTH BRANCH OF THE CHICAGO RIVER, A SUBDIVISION IN THE WEST HALF OF THE SOUTHWEST QUARTER OF SECTION 4, TOWNSHIP 39 NORTH, RANGE 14 EAST OF THE THIRD PRINCIPAL MERIDIAN, IN COOK COUNTY, ILLINOIS, TOGETHER WITH THE NORTHEASTERLY HALF OF THE VACATED NORTH BRANCH STREET LYING BETWEEN THE SOUTHWESTERLY LINE OF NORTH KINGSBURY STREET AND THE NORTH BRANCH OF THE CHICAGO RIVER, LYING BELOW AN ELEVATION OF 52.00 FEET, CITY OF CHICAGO DATUM, AND BOUNDED AND DESCRIBED AS FOLLOWS:

UNOFFICIAL COPY

BEGINNING ON THE SOUTHWESTERLY LINE OF NORTH KINGSBURY STREET AT A POINT 504.17 FEET NORTHWESTERLY OF THE INTERSECTION OF SAID SOUTHWESTERLY LINE OF NORTH KINGSBURY STREET AND THE WEST LINE OF NORTH LARRABEE STREET, BEING ALSO THE CENTER LINE OF THE VACATED NORTH BRANCH STREET; THENCE NORTHWESTERLY, ALONG SAID SOUTHWESTERLY LINE OF NORTH KINGSBURY STREET, 312.67 FEET TO THE EXTENSION NORTHEASTERLY OF THE NORTHWESTERLY FACE OF 5 CONCRETE COLUMNS; THENCE SOUTHWESTERLY AT AN ANGLE OF 89 DEGREES, 49 MINUTES, 14 SECONDS TO THE RIGHT WITH THE LAST DESCRIBED LINE, AND ALONG SAID NORTHWESTERLY FACE, 105.08 FEET TO THE NORTHERLY EXTENSION OF THE WEST FACE OF A BRICK WALL; THENCE SOUTHEASTERLY, ALONG THE WESTERLY FACE OF SAID BRICK WALL, AT AN ANGLE OF 90 DEGREES, 18 MINUTES, 00 SECONDS TO THE RIGHT WITH THE LAST DESCRIBED LINE, A DISTANCE OF 1.67 FEET TO THE NORTHWESTERLY FACE OF A 1.00 FOOT BRICK WALL; THENCE SOUTHWESTERLY, ALONG THE NORTHWESTERLY FACE OF A 1.00 FOOT BRICK WALL, PERPENDICULAR TO THE LAST DESCRIBED LINE, A DISTANCE OF 145.64 FEET, TO THE NORTHEASTERLY DOCK LINE OF THE NORTH BRANCH OF THE CHICAGO RIVER; THENCE SOUTHEASTERLY, AT AN ANGLE OF 97 DEGREES, 42 MINUTES, 19 SECONDS TO THE RIGHT WITH THE LAST DESCRIBED LINE AND ALONG SAID NORTHEASTERLY DOCK LINE, 105.62 FEET; THENCE TO THE CENTER LINE OF SAID VACATED NORTH BRANCH STREET; THENCE SOUTHEASTERLY AT AN ANGLE OF 120 DEGREES, 14 MINUTES, 05 SECONDS TO THE RIGHT WITH THE LAST DESCRIBED LINE, AND ALONG SAID CENTERLINE, 335.74 FEET TO THE SOUTHWESTERLY LINE OF NORTH KINGSBURY STREET, AND THE POINT OF BEGINNING.

PARCEL 4: (Northern Catalog Building)

THAT PART OF LOT 23 TOGETHER WITH LOTS 24, 25, 26 IN BLOCK 96, IN ELSTON'S ADDITION TO CHICAGO, LYING EAST OF DOCK LINE OF THE NORTH BRANCH OF THE CHICAGO RIVER, A SUBDIVISION IN THE WEST HALF OF THE SOUTHWEST QUARTER OF SECTION 4, TOWNSHIP 39 NORTH, RANGE 14 EAST OF THE THIRD PRINCIPAL MERIDIAN, IN COOK COUNTY, ILLINOIS, TOGETHER WITH THE NORTHEASTERLY HALF OF THE VACATED NORTH BRANCH STREET LYING BETWEEN THE SOUTHWESTERLY LINE OF NORTH KINGSBURY STREET AND THE NORTH BRANCH OF THE CHICAGO RIVER, LYING ABOVE AN ELEVATION OF 52.00 FEET AND LYING BELOW AN ELEVATION OF 77.00 FEET, CITY OF CHICAGO DATUM, AND BOUNDED AND DESCRIBED AS FOLLOWS:

BEGINNING ON THE SOUTHWESTERLY LINE OF NORTH KINGSBURY STREET AT A POINT 504.17 FEET NORTHWESTERLY OF THE INTERSECTION OF SAID SOUTHWESTERLY LINE OF NORTH KINGSBURY STREET AND THE WEST LINE OF NORTH LARRABEE STREET, BEING ALSO THE CENTER LINE OF THE VACATED NORTH BRANCH STREET; THENCE NORTHWESTERLY, ALONG SAID SOUTHWESTERLY LINE OF NORTH KINGSBURY STREET, 312.67 FEET TO THE EXTENSION NORTHEASTERLY OF THE NORTHWESTERLY FACE OF 5 CONCRETE COLUMNS; THENCE SOUTHWESTERLY AT AN ANGLE OF 89 DEGREES, 49 MINUTES, 14 SECONDS TO THE RIGHT WITH THE LAST DESCRIBED LINE, AND ALONG SAID NORTHWESTERLY FACE, 105.08 FEET TO THE NORTHERLY EXTENSION OF THE WEST FACE OF A BRICK WALL; THENCE SOUTHEASTERLY, ALONG THE WESTERLY FACE OF SAID BRICK WALL, AT AN ANGLE OF 90 DEGREES, 18

UNOFFICIAL COPY

MINUTES, 00 SECONDS TO THE RIGHT WITH THE LAST DESCRIBED LINE, A DISTANCE OF 1.67 FEET TO THE NORTHWESTERLY FACE OF A 1.00 FOOT BRICK WALL; THENCE SOUTHWESTERLY, ALONG THE NORTHWESTERLY FACE OF A 1.00 FOOT BRICK WALL, PERPENDICULAR TO THE LAST DESCRIBED LINE, A DISTANCE OF 145.64 FEET, TO THE NORTHEASTERLY DOCK LINE OF THE NORTH BRANCH OF THE CHICAGO RIVER; THENCE SOUTHEASTERLY, AT AN ANGLE OF 97 DEGREES, 42 MINUTES, 19 SECONDS TO THE RIGHT WITH THE LAST DESCRIBED LINE AND ALONG SAID NORTHEASTERLY DOCK LINE, 105.62 FEET; THENCE TO THE CENTER LINE OF SAID VACATED NORTH BRANCH STREET; THENCE SOUTHEASTERLY AT AN ANGLE OF 120 DEGREES, 04 MINUTES, 05 SECONDS TO THE RIGHT WITH THE LAST DESCRIBED LINE, AND ALONG SAID CENTERLINE, 335.74 FEET TO THE SOUTHWESTERLY LINE OF NORTH KINGSBURY STREET, AND THE POINT OF BEGINNING.

PARCEL 5: (Northern Catalog Building)

THAT PART OF LOT 23 TOGETHER WITH LOTS 24, 25, 26 IN BLOCK 96, IN ELSTON'S ADDITION TO CHICAGO, LYING EAST OF DOCK LINE OF THE NORTH BRANCH OF THE CHICAGO RIVER, A SUBDIVISION IN THE WEST HALF OF THE SOUTHWEST QUARTER OF SECTION 4, TOWNSHIP 39 NORTH, RANGE 14 EAST OF THE THIRD PRINCIPAL MERIDIAN, IN COOK COUNTY, ILLINOIS, TOGETHER WITH THE NORTHEASTERLY HALF OF THE VACATED NORTH BRANCH STREET LYING BETWEEN THE SOUTHWESTERLY LINE OF NORTH KINGSBURY STREET AND THE NORTH BRANCH OF THE CHICAGO RIVER, LYING ABOVE AN ELEVATION OF 77.00 FEET AND LYING BELOW AN ELEVATION OF 89.50 FEET, CITY OF CHICAGO DATUM, AND BOUNDED AND DESCRIBED AS FOLLOWS:

BEGINNING ON THE SOUTHWESTERLY LINE OF NORTH KINGSBURY STREET AT A POINT 504.17 FEET NORTHWESTERLY OF THE INTERSECTION OF SAID SOUTHWESTERLY LINE OF NORTH KINGSBURY STREET AND THE WEST LINE OF NORTH LARRABEE STREET, BEING ALSO THE CENTER LINE OF THE VACATED NORTH BRANCH STREET; THENCE NORTHWESTERLY, ALONG SAID SOUTHWESTERLY LINE OF NORTH KINGSBURY STREET, 312.67 FEET TO THE EXTENSION NORTHEASTERLY OF THE NORTHWESTERLY FACE OF 5 CONCRETE COLUMNS; THENCE SOUTHWESTERLY AT AN ANGLE OF 89 DEGREES, 49 MINUTES, 14 SECONDS TO THE RIGHT WITH THE LAST DESCRIBED LINE, AND ALONG SAID NORTHWESTERLY FACE, 105.08 FEET TO THE NORTHERLY EXTENSION OF THE WEST FACE OF A BRICK WALL; THENCE SOUTHEASTERLY, ALONG THE WESTERLY FACE OF SAID BRICK WALL, AT AN ANGLE OF 90 DEGREES, 18 MINUTES, 00 SECONDS TO THE RIGHT WITH THE LAST DESCRIBED LINE, A DISTANCE OF 1.67 FEET TO THE NORTHWESTERLY FACE OF A 1.00 FOOT BRICK WALL; THENCE SOUTHWESTERLY, ALONG THE NORTHWESTERLY FACE OF A 1.00 FOOT BRICK WALL, PERPENDICULAR TO THE LAST DESCRIBED LINE, A DISTANCE OF 145.64 FEET, TO THE NORTHEASTERLY DOCK LINE OF THE NORTH BRANCH OF THE CHICAGO RIVER; THENCE SOUTHEASTERLY, AT AN ANGLE OF 97 DEGREES, 42 MINUTES, 19 SECONDS TO THE RIGHT WITH THE LAST DESCRIBED LINE AND ALONG SAID NORTHEASTERLY DOCK LINE, 105.62 FEET; THENCE TO THE CENTER LINE OF SAID VACATED NORTH BRANCH STREET; THENCE SOUTHEASTERLY AT AN ANGLE OF 120 DEGREES, 04 MINUTES, 05 SECONDS TO THE RIGHT WITH THE LAST DESCRIBED LINE, AND ALONG SAID CENTERLINE, 335.74 FEET TO THE

UNOFFICIAL COPY

SOUTHWESTERLY LINE OF NORTH KINGSBURY STREET, AND THE POINT OF BEGINNING.

PARCEL 6: (Northern Catalog Building)

THAT PART OF LOTS 1, 2, 3, AND 4 IN ELSTON'S ADDITION TO CHICAGO, LYING EAST OF DOCK LINE OF THE NORTH BRANCH OF THE CHICAGO RIVER, A SUBDIVISION IN THE WEST HALF OF THE SOUTHWEST QUARTER OF SECTION 4, TOWNSHIP 39 NORTH, RANGE 14 EAST OF THE THIRD PRINCIPAL MERIDIAN, IN COOK COUNTY, ILLINOIS, TOGETHER WITH THE SOUTHWESTERLY HALF OF THE VACATED NORTH BRANCH STREET LYING BETWEEN THE SOUTHWESTERLY LINE OF NORTH KINGSBURY STREET AND THE NORTH BRANCH OF THE CHICAGO RIVER, LYING BELOW AN ELEVATION OF 52.00, CITY OF CHICAGO DATUM, AND BOUNDED AND DESCRIBED AS FOLLOWS:

BEGINNING ON THE SOUTHWESTERLY LINE OF NORTH KINGSBURY STREET AT A POINT 415.68 FEET NORTHWESTERLY OF THE INTERSECTION OF SAID SOUTHWESTERLY LINE OF NORTH KINGSBURY STREET AND THE WEST LINE OF NORTH LARRABEE STREET, BEING ALSO THE EXTENSION NORTHEASTERLY OF THE CENTERLINE OF A 100 FOOT BRICK WALL; THENCE NORTHWESTERLY, ALONG SAID SOUTHWESTERLY LINE OF NORTH KINGSBURY STREET, 88.49 FEET TO THE CENTER LINE OF SAID VACATED NORTH BRANCH STREET; THENCE NORTHWESTERLY AT AN ANGLE OF 127 DEGREES, 53 MINUTES, 38 SECONDS TO THE RIGHT WITH THE LAST DESCRIBED LINE, AND ALONG SAID CENTER LINE, 335.74 FEET, TO THE NORTHEASTERLY DOCK LINE OF THE NORTH BRANCH OF THE CHICAGO RIVER; THENCE SOUTHEASTERLY, AT AN ANGLE OF 59 DEGREES, 55 MINUTES, 55 SECONDS TO THE RIGHT WITH THE LAST DESCRIBED LINE AND ALONG SAID NORTHEASTERLY DOCK LINE, 35.99 FEET; THENCE CONTINUING ALONG SAID NORTHEASTERLY DOCK LINE, AT AN ANGLE OF 173 DEGREES, 36 MINUTES, 50 SECONDS TO THE RIGHT WITH THE LAST DESCRIBED LINE, 252.69 FEET; THENCE CONTINUING ALONG SAID NORTHEASTERLY DOCK LINE, AT AN ANGLE OF 176 DEGREES, 02 MINUTES, 23 SECONDS TO RIGHT WITH THE LAST DESCRIBED LINE, 2.15 FEET; SOUTHEASTERLY AT AN ANGLE OF 122 DEGREES, 31 MINUTES, 41 SECONDS TO THE RIGHT WITH THE LAST DESCRIBED LINE, 9.55 FEET TO THE CENTERLINE OF A 1.00 FOOT BRICK WALL; THENCE NORTHEASTERLY AT AN ANGLE OF 149 DEGREES, 54 MINUTES, 45 SECONDS TO THE RIGHT WITH THE LAST DESCRIBED LINE, AND ALONG SAID CENTERLINE, 267.99 FEET TO THE SOUTHWESTERLY LINE OF NORTH KINGSBURY AND POINT OF BEGINNING.

PARCEL 7: (Northern Catalog Building)

THAT PART OF LOTS 1, 2, 3, AND 4 IN ELSTON'S ADDITION TO CHICAGO, LYING EAST OF DOCK LINE OF THE NORTH BRANCH OF THE CHICAGO RIVER, A SUBDIVISION IN THE WEST HALF OF THE SOUTHWEST QUARTER OF SECTION 4, TOWNSHIP 39 NORTH, RANGE 14 EAST OF THE THIRD PRINCIPAL MERIDIAN, IN COOK COUNTY, ILLINOIS, TOGETHER WITH THE SOUTHWESTERLY HALF OF THE VACATED NORTH BRANCH STREET LYING BETWEEN THE SOUTHWESTERLY LINE OF NORTH KINGSBURY STREET AND THE NORTH BRANCH OF THE CHICAGO RIVER, LYING ABOVE AN ELEVATION OF 52.00 FEET AND LYING BELOW AN

UNOFFICIAL COPY

ELEVATION OF 77.00 FEET, CITY OF CHICAGO DATUM, AND BOUNDED AND DESCRIBED AS FOLLOWS:

BEGINNING ON THE SOUTHWESTERLY LINE OF NORTH KINGSBURY STREET AT A POINT 415.68 FEET NORTHWESTERLY OF THE INTERSECTION OF SAID SOUTHWESTERLY LINE OF NORTH KINGSBURY STREET AND THE WEST LINE OF NORTH LARRABEE STREET, BEING ALSO THE EXTENSION NORTHEASTERLY OF THE CENTERLINE OF A 1.00 FOOT BRICK WALL; THENCE NORTHWESTERLY, ALONG SAID SOUTHWESTERLY LINE OF NORTH KINGSBURY STREET, 88.49 FEET TO THE CENTER LINE OF SAID VACATED NORTH BRANCH STREET; THENCE NORTHWESTERLY AT AN ANGLE OF 127 DEGREES, 53 MINUTES, 38 SECONDS TO THE RIGHT WITH THE LAST DESCRIBED LINE, AND ALONG SAID CENTER LINE, 335.74 FEET, TO THE NORTHEASTERLY DOCK LINE OF THE NORTH BRANCH OF THE CHICAGO RIVER; THENCE SOUTHEASTERLY, AT AN ANGLE OF 59 DEGREES, 55 MINUTES, 55 SECONDS TO THE RIGHT WITH THE LAST DESCRIBED LINE AND ALONG SAID NORTHEASTERLY DOCK LINE, 35.99 FEET; THENCE CONTINUING ALONG SAID NORTHEASTERLY DOCK LINE, AT AN ANGLE OF 173 DEGREES, 36 MINUTES, 50 SECONDS TO THE RIGHT WITH THE LAST DESCRIBED LINE, 252.69 FEET; THENCE CONTINUING ALONG SAID NORTHEASTERLY DOCK LINE, AT AN ANGLE OF 176 DEGREES, 02 MINUTES, 23 SECONDS TO RIGHT WITH THE LAST DESCRIBED LINE, 2.15 FEET; SOUTHEASTERLY AT AN ANGLE OF 122 DEGREES, 31 MINUTES, 41 SECONDS TO THE RIGHT WITH THE LAST DESCRIBED LINE, 9.55 FEET TO THE CENTERLINE OF A 1.00 FOOT BRICK WALL; THENCE NORTHEASTERLY AT AN ANGLE OF 149 DEGREES, 54 MINUTES, 45 SECONDS TO THE RIGHT WITH THE LAST DESCRIBED LINE, AND ALONG SAID CENTERLINE, 267.99 FEET TO THE SOUTHWESTERLY LINE OF NORTH KINGSBURY AND POINT OF BEGINNING.

PARCEL 8: (Northern Catalog Building)

THAT PART OF LOTS 1, 2, 3, AND 4 IN ELSTON'S ADDITION TO CHICAGO, LYING EAST OF DOCK LINE OF THE NORTH BRANCH OF THE CHICAGO RIVER, A SUBDIVISION IN THE WEST HALF OF THE SOUTHWEST QUARTER OF SECTION 4, TOWNSHIP 39 NORTH, RANGE 14 EAST OF THE THIRD PRINCIPAL MERIDIAN, IN COOK COUNTY, ILLINOIS, TOGETHER WITH THE SOUTHWESTERLY HALF OF THE VACATED NORTH BRANCH STREET LYING BETWEEN THE SOUTHWESTERLY LINE OF NORTH KINGSBURY STREET AND THE NORTH BRANCH OF THE CHICAGO RIVER, LYING ABOVE AN ELEVATION OF 77.00 FEET AND LYING BELOW AN ELEVATION OF 89.50 FEET, CITY OF CHICAGO DATUM, AND BOUNDED AND DESCRIBED AS FOLLOWS:

BEGINNING ON THE SOUTHWESTERLY LINE OF NORTH KINGSBURY STREET AT A POINT 415.68 FEET NORTHWESTERLY OF THE INTERSECTION OF SAID SOUTHWESTERLY LINE OF NORTH KINGSBURY STREET AND THE WEST LINE OF NORTH LARRABEE STREET, BEING ALSO THE EXTENSION NORTHEASTERLY OF THE CENTERLINE OF A 1.00 FOOT BRICK WALL; THENCE NORTHWESTERLY, ALONG SAID SOUTHWESTERLY LINE OF NORTH KINGSBURY STREET, 88.49 FEET TO THE CENTER LINE OF SAID VACATED NORTH BRANCH STREET; THENCE NORTHWESTERLY AT AN ANGLE OF 127 DEGREES, 53 MINUTES, 38 SECONDS TO THE RIGHT WITH THE LAST DESCRIBED LINE, AND ALONG SAID CENTER LINE, 335.74 FEET, TO THE NORTHEASTERLY DOCK LINE OF THE NORTH BRANCH OF THE CHICAGO RIVER; THENCE SOUTHEASTERLY, AT AN ANGLE OF 59 DEGREES,

UNOFFICIAL COPY

55 MINUTES, 55 SECONDS TO THE RIGHT WITH THE LAST DESCRIBED LINE AND ALONG SAID NORTHEASTERLY DOCK LINE, 35.99 FEET; THENCE CONTINUING ALONG SAID NORTHEASTERLY DOCK LINE, AT AN ANGLE OF 173 DEGREES, 36 MINUTES, 50 SECONDS TO THE RIGHT WITH THE LAST DESCRIBED LINE, 252.69 FEET; THENCE CONTINUING ALONG SAID NORTHEASTERLY DOCK LINE, AT AN ANGLE OF 176 DEGREES, 02 MINUTES, 23 SECONDS TO RIGHT WITH THE LAST DESCRIBED LINE, 2.15 FEET; SOUTHEASTERLY AT AN ANGLE OF 122 DEGREES, 31 MINUTES, 41 SECONDS TO THE RIGHT WITH THE LAST DESCRIBED LINE, 9.55 FEET TO THE CENTERLINE OF A 1.00 FOOT BRICK WALL; THENCE NORTHEASTERLY AT AN ANGLE OF 149 DEGREES, 54 MINUTES, 45 SECONDS TO THE RIGHT WITH THE LAST DESCRIBED LINE, AND ALONG SAID CENTERLINE, 267.99 FEET TO THE SOUTHWESTERLY LINE OF NORTH KINGSBURY AND POINT OF BEGINNING.

PARCEL 9 (Northern Catalog Building)

THAT PART OF LOT 5, LYING EAST OF THE DOCK LINE OF THE NORTH BRANCH OF THE CHICAGO RIVER IN ASSESSORS PLAT OF LOTS 5 AND 6 IN BLOCK 95 OF ELSTON'S ADDITION TO CHICAGO, SECTION 4, TOWNSHIP 39 NORTH, RANGE 14 EAST OF THE THIRD PRINCIPAL MERIDIAN, IN COOK COUNTY, ILLINOIS, AND LYING BELOW AN ELEVATION of 52.00 FEET, CITY OF CHICAGO DATUM, AND BOUNDED AND DESCRIBED AS FOLLOWS:

BEGINNING ON THE SOUTHWESTERLY LINE OF NORTH KINGSBURY STREET AT A POINT 415.68 FEET NORTHWESTERLY OF THE INTERSECTION OF SAID SOUTHWESTERLY LINE OF NORTH KINGSBURY STREET AND THE WEST LINE OF NORTH LARRABEE STREET, BEING ALSO THE EXTENSION NORTHEASTERLY OF THE CENTERLINE OF A 1.00 FOOT BRICK WALL; THENCE SOUTHWESTERLY, AT AN ANGLE OF 89 DEGREES, 55 MINUTES, 12 SECONDS TO THE RIGHT WITH THE LAST DESCRIBED LINE ALONG SAID CENTER LINE OF SAID 1.00 FOOT BRICK WALL, A DISTANCE OF 267.99 FEET TO THE POINT OF BEGINNING; THENCE NORTHWESTERLY AT AN ANGLE OF 149 DEGREES, 54 MINUTES, 45 SECONDS TO THE LEFT WITH THE LAST DESCRIBED LINE, 9.55 FEET TO THE NORTHEASTERLY DOCK LINE OF THE NORTH BRANCH OF THE CHICAGO RIVER; THENCE SOUTHEASTERLY ALONG SAID DOCK LINE, AT AN ANGLE OF 57 DEGREES, 28 MINUTES, 19 SECONDS TO THE RIGHT WITH THE LAST DESCRIBED LINE AND ALONG SAID NORTHEASTERLY DOCK LINE, 4.79 FEET TO THE EXTENSION SOUTHWESTERLY OF THE CENTER LINE OF SAID 1.00 FOOT BRICK WALL; THENCE NORTHEASTERLY AT AN ANGLE OF 92 DEGREES, 26 MINUTES, 26 SECONDS TO THE RIGHT WITH THE LAST DESCRIBED LINE, AND ALONG SAID CENTERLINE, 8.06 FEET TO THE POINT OF BEGINNING.

PARCEL 10: (Northern Catalog Building)

THAT PART OF LOT 5, LYING EAST OF THE DOCK LINE OF THE NORTH BRANCH OF THE CHICAGO RIVER IN ASSESSORS PLAT OF LOTS 5 AND 6 IN BLOCK 95 OF ELSTON'S ADDITION TO CHICAGO, SECTION 4, TOWNSHIP 39 NORTH, RANGE 14 EAST OF THE THIRD PRINCIPAL MERIDIAN, IN COOK COUNTY, ILLINOIS, AND LYING ABOVE AN ELEVATION of 52.00 FEET, AND BELOW AN ELEVATION OF 77.00 FEET, CITY OF CHICAGO DATUM, AND BOUNDED AND DESCRIBED AS FOLLOWS:

UNOFFICIAL COPY

BEGINNING ON THE SOUTHWESTERLY LINE OF NORTH KINGSBURY STREET AT A POINT 415.68 FEET NORTHWESTERLY OF THE INTERSECTION OF SAID SOUTHWESTERLY LINE OF NORTH KINGSBURY STREET AND THE WEST LINE OF NORTH LARRABEE STREET, BEING ALSO THE EXTENSION NORTHEASTERLY OF THE CENTERLINE OF A 1.00 FOOT BRICK WALL; THENCE SOUTHWESTERLY, AT AN ANGLE OF 89 DEGREES, 55 MINUTES, 12 SECONDS TO THE RIGHT WITH THE LAST DESCRIBED LINE ALONG SAID CENTER LINE OF SAID 1.00 FOOT BRICK WALL, A DISTANCE OF 267.99 FEET TO THE POINT OF BEGINNING; THENCE NORTHWESTERLY AT AN ANGLE OF 149 DEGREES, 54 MINUTES, 45 SECONDS TO THE LEFT WITH THE LAST DESCRIBED LINE, 9.55 FEET TO THE NORTHEASTERLY DOCK LINE OF THE NORTH BRANCH OF THE CHICAGO RIVER; THENCE SOUTHEASTERLY ALONG SAID DOCK LINE, AT AN ANGLE OF 57 DEGREES, 28 MINUTES, 19 SECONDS TO THE RIGHT WITH THE LAST DESCRIBED LINE AND ALONG SAID NORTHEASTERLY DOCK LINE, 4.79 FEET TO THE EXTENSION SOUTHWESTERLY OF THE CENTER LINE OF SAID 1.00 FOOT BRICK WALL; THENCE NORTHEASTERLY AT AN ANGLE OF 92 DEGREES, 26 MINUTES, 26 SECONDS TO THE RIGHT WITH THE LAST DESCRIBED LINE, AND ALONG SAID CENTERLINE, 8.06 FEET TO THE POINT OF BEGINNING.

PARCEL 11: (Northern Catalog Building)

THAT PART OF LOT 5, LYING EAST OF THE DOCK LINE OF THE NORTH BRANCH OF THE CHICAGO RIVER IN ASSESSOR'S PLAT OF LOTS 5 AND 6 IN BLOCK 95 OF ELSTON'S ADDITION TO CHICAGO, SECTION 4, TOWNSHIP 39 NORTH, RANGE 14 EAST OF THE THIRD PRINCIPAL MERIDIAN, IN COOK COUNTY, ILLINOIS, AND LYING ABOVE AN ELEVATION OF 77.00 FEET, AND BELOW AN ELEVATION OF 89.50 FEET, CITY OF CHICAGO DATUM, AND BOUNDED AND DESCRIBED AS FOLLOWS:

BEGINNING ON THE SOUTHWESTERLY LINE OF NORTH KINGSBURY STREET AT A POINT 415.68 FEET NORTHWESTERLY OF THE INTERSECTION OF SAID SOUTHWESTERLY LINE OF NORTH KINGSBURY STREET AND THE WEST LINE OF NORTH LARRABEE STREET, BEING ALSO THE EXTENSION NORTHEASTERLY OF THE CENTERLINE OF A 1.00 FOOT BRICK WALL; THENCE SOUTHWESTERLY, AT AN ANGLE OF 89 DEGREES, 55 MINUTES, 12 SECONDS TO THE RIGHT WITH THE LAST DESCRIBED LINE ALONG SAID CENTER LINE OF SAID 1.00 FOOT BRICK WALL, A DISTANCE OF 267.99 FEET TO THE POINT OF BEGINNING; THENCE NORTHWESTERLY AT AN ANGLE OF 149 DEGREES, 54 MINUTES, 45 SECONDS TO THE LEFT WITH THE LAST DESCRIBED LINE, 9.55 FEET TO THE NORTHEASTERLY DOCK LINE OF THE NORTH BRANCH OF THE CHICAGO RIVER; THENCE SOUTHEASTERLY ALONG SAID DOCK LINE, AT AN ANGLE OF 57 DEGREES, 28 MINUTES, 19 SECONDS TO THE RIGHT WITH THE LAST DESCRIBED LINE AND ALONG SAID NORTHEASTERLY DOCK LINE, 4.79 FEET TO THE EXTENSION SOUTHWESTERLY OF THE CENTER LINE OF SAID 1.00 FOOT BRICK WALL; THENCE NORTHEASTERLY AT AN ANGLE OF 92 DEGREES, 26 MINUTES, 26 SECONDS TO THE RIGHT WITH THE LAST DESCRIBED LINE, AND ALONG SAID CENTERLINE, 8.06 FEET TO THE POINT OF BEGINNING.

UNOFFICIAL COPY

PARCEL 12: (Southern Catalog Building)

THAT PART OF LOTS 2, 3 AND 4 LYING EAST OF THE DOCK LINE OF THE NORTH BRANCH OF THE CHICAGO RIVER IN BLOCK 95 OF ELSTON'S ADDITION TO CHICAGO, IN SECTION 4, TOWNSHIP 39 NORTH, RANGE 14 EAST OF THE THIRD PRINCIPAL MERIDIAN, IN COOK COUNTY, ILLINOIS, BOUNDED AND DESCRIBED AS FOLLOWS:

BEGINNING AT THE SOUTHEAST CORNER OF LOT 4; THENCE NORTHWESTERLY ALONG THE NORTHEASTERLY LINES OF SAID LOTS 4, 3 AND 2, A DISTANCE OF 155.14 FEET TO A POINT ON THE NORTHEASTERLY LINE OF SAID LOT 2; THENCE SOUTHWESTERLY ALONG A LINE FORMING AN ANGLE OF 89 DEGREES 55 MINUTES 12 SECONDS FROM SOUTHEAST TO SOUTHWEST WITH THE LAST DESCRIBED SOUTHWESTERLY LINE, SAID LINE ALSO BEING THE CENTERLINE OF A 12 INCH THICK BRICK WALL AND THE EXTENSION THEREOF, A DISTANCE OF 267.99 FEET TO THE SOUTH LINE OF LOT 4; THENCE EAST ALONG THE SOUTH LINE OF LOT 4, A DISTANCE OF 309.47 FEET TO THE POINT OF BEGINNING.

PARCEL 13: (Southern Catalog Building)

THAT PART OF LOTS 5 AND 6, LYING EAST OF THE DOCK LINE OF THE NORTH BRANCH OF THE CHICAGO RIVER IN BLOCK 95 OF ELSTON'S ADDITION TO CHICAGO, IN SECTION 4, TOWNSHIP 39 NORTH, RANGE 14 EAST OF THE THIRD PRINCIPAL MERIDIAN, IN COOK COUNTY, ILLINOIS, BOUNDED AND DESCRIBED AS FOLLOWS:

BEGINNING AT THE SOUTHEAST CORNER OF SAID LOT 6; THENCE NORTH ALONG THE EAST LINE OF SAID LOTS 6 AND 5, BEING ALSO THE WEST LINE OF LARRABEE STREET, A DISTANCE OF 330.60 FEET TO THE INTERSECTION WITH THE SOUTHWESTERLY LINE OF N. KINGSBURY STREET; THENCE NORTHWESTERLY ALONG SAID SOUTHWESTERLY LINE, BEING ALSO THE NORTHEASTERLY LINE OF SAID LOT 5, A DISTANCE OF 260.55 FEET TO A POINT ON THE NORTHEAST CORNER OF LOT 5; THENCE WESTERLY ALONG THE NORTH LINE OF LOT 5, A DISTANCE OF 309.47 FEET; THENCE SOUTHWESTERLY ON AN ANGLE TO THE LEFT OF 30 DEGREES 05 MINUTES 15 SECONDS, A DISTANCE OF 8.06 FEET TO SAID DOCK LINE; THENCE SOUTHEASTERLY ALONG SAID DOCK LINE, A DISTANCE OF 174.59 FEET TO A BEND; THENCE SOUTHEASTERLY ALONG SAID DOCK LINE, A DISTANCE OF 207.60 FEET TO A BEND; THENCE SOUTHEASTERLY ALONG SAID DOCK LINE, A DISTANCE OF 231.32 FEET TO THE SOUTH LINE OF SAID LOT 6, BEING ALSO THE NORTH LINE OF W. CHICAGO AVENUE; THENCE EAST ALONG SAID LINE, A DISTANCE OF 203.28 FEET TO THE POINT OF BEGINNING, EXCEPTING THEREFROM THE EAST 32 FEET OF LOT 5 AND THE EAST 50 FEET OF LOT 6.

PARCEL 14: (Southern Catalog Building)

THAT PART OF LOT 5 IN BLOCK 95 IN ELSTON'S ADDITION TO CHICAGO, SITUATED IN THE SOUTHWEST QUARTER OF THE SOUTHWEST QUARTER OF SECTION 4, TOWNSHIP 39 NORTH, RANGE 14 EAST OF THE THIRD PRINCIPAL MERIDIAN, BOUNDED AND DESCRIBED AS FOLLOWS:

UNOFFICIAL COPY

BEGINNING ON THE SOUTH LINE OF LOT 5 AT A POINT 32.0 FEET WEST OF THE SOUTHEAST CORNER THEREOF AND RUNNING; THENCE NORTH PARALLEL WITH AND 32.0 FEET WEST OF THE EAST LINE OF SAID LOT, A DISTANCE OF 158.12 FEET TO THE SOUTHWESTERLY LINE OF HAWTHORNE AVENUE; THENCE SOUTHEASTERLY ALONG THE SOUTHWEST LINE OF HAWTHORNE AVENUE, A DISTANCE OF 64.0 FEET TO THE EAST LINE OF SAID LOT 5; THENCE SOUTH ALONG SAID EAST LINE OF SAID LOT 5, A DISTANCE OF 102.70 FEET TO THE SOUTHEAST CORNER THEREOF; AND THENCE WEST ALONG THE SOUTH LINE OF SAID LOT 5, A DISTANCE OF 32.0 FEET TO THE PLACE OF BEGINNING IN COOK COUNTY, ILLINOIS.

PARCEL 15: (Southern Catalog Building)

THAT EAST 50 FEET OF LOT 6 IN BLOCK 95 IN ELSTON'S ADDITION TO CHICAGO, BEING A PORTION OF THE WEST HALF OF THE SOUTHWEST QUARTER OF SECTION 4, TOWNSHIP 39 NORTH, RANGE 14 EAST OF THE THIRD PRINCIPAL MERIDIAN, IN COOK COUNTY, ILLINOIS.

BUT EXCEPTING FROM THE AFORESAID PARCELS 3, 6 AND 9, THE PROPERTY BOUNDED AND DESCRIBED AS FOLLOWS:

THAT PART OF LOTS 1, 2, 3, 4 AND 5 IN BLOCK 95 LYING EAST OF THE DOCK LINE OF THE NORTH BRANCH OF THE CHICAGO RIVER TOGETHER WITH LOTS 24, 25, 26 AND A PART OF LOT 23, IN BLOCK 96, LYING EAST OF THE DOCK LINE OF THE NORTH BRANCH OF THE CHICAGO RIVER TOGETHER WITH VACATED BRANCH STREET LYING EAST OF THE DOCK LINE OF THE NORTH BRANCH OF THE CHICAGO RIVER IN ELSTON'S ADDITION TO CHICAGO, IN SECTION 4, TOWNSHIP 39 NORTH, RANGE 14 EAST OF THE THIRD PRINCIPAL MERIDIAN, LYING ABOVE AN ELEVATION OF 4.00 FEET (BEING THE FINISHED SURFACE OF THE RIVER WALK) AND BELOW AN ELEVATION OF 17.25 FEET, CITY OF CHICAGO DATUM, BOUNDED AND DESCRIBED AS FOLLOWS:

COMMENCING ON THE SOUTHWESTERLY LINE OF NORTH KINGSBURY STREET AT A POINT 816.84 FEET NORTHWESTERLY OF THE INTERSECTION OF SAID SOUTHWESTERLY LINE OF NORTH KINGSBURY STREET AND THE WEST LINE OF NORTH LARRABEE STREET, THAT POINT BEING ALSO THE EXTENSION NORTHEASTERLY OF THE NORTHWESTERLY FACE OF FIVE CONCRETE COLUMNS; THENCE SOUTHWESTERLY WITH AN ANGLE OF 89 DEGREES, 49 MINUTES, 14 SECONDS TO THE RIGHT WITH THE LAST DESCRIBED LINE, AND ALONG SAID NORTHWESTERLY FACE, 104.87 FEET TO THE NORTHERLY EXTENSION OF THE WEST FACE OF A BRICK WALL; THENCE SOUTHEASTERLY, ALONG THE WESTERLY FACE OF SAID BRICK WALL, AT AN ANGLE OF 90 DEGREES, 18 MINUTES, 00 SECONDS TO THE RIGHT WITH THE LAST DESCRIBED LINE, A DISTANCE OF 1.53 FEET TO THE NORTHWESTERLY FACE OF A 1.00 FOOT BRICK WALL, THENCE SOUTHWESTERLY, ALONG SAID NORTHWESTERLY FACE, PERPENDICULAR TO THE LAST DESCRIBED LINE 124.71 FEET TO THE WEST FACE OF A WALL, AND THE POINT OF BEGINNING; THENCE SOUTHEASTERLY ALONG SAID WEST, FACE BEING ON A LINE FORMING AN ANGLE OF 89 DEGREES, 52 MINUTES, 22 SECONDS TO THE RIGHT WITH THE LAST DESCRIBED LINE,

UNOFFICIAL COPY

123.29 FEET TO A POINT TO BE REFERRED TO AS POINT "A"; THENCE FOLLOWING THE FACE OF THE WALL, NORTHEASTERLY, PERPENDICULAR TO THE LAST DESCRIBED LINE, 1.38 FEET TO A BEND POINT IN SAID WALL; THENCE SOUTHEASTERLY, PERPENDICULAR TO THE LAST DESCRIBED LINE, 50.58 FEET; THENCE SOUTHWESTERLY, PERPENDICULAR TO THE LAST DESCRIBED LINE, 13.37 FEET; THENCE SOUTHEASTERLY, PERPENDICULAR TO THE LAST DESCRIBED LINE, 225.89 FEET TO THE CENTER LINE OF A 1.00 FOOT BRICK WALL (SAID POINT BEING 241.58 FEET WEST OF THE WEST LINE OF NORTH KINGSBURY STREET); THENCE SOUTHWESTERLY, ALONG SAID CENTERLINE AND ITS EXTENSION, BEING A LINE FORMING AN ANGLE TO THE LEFT WITH THE LAST DESCRIBED LINE OF 90 DEGREES, 04 MINUTES, 48 SECONDS, 34.00 FEET TO THE DOCK LINE OF THE NORTH BRANCH OF THE CHICAGO RIVER TO A POINT TO BE REFERRED TO AS POINT "B"; THENCE NORTHWESTERLY, ALONG SAID DOCK LINE, BEING A LINE FORMING AN ANGLE OF 92 DEGREES, 05 MINUTES, 27 SECONDS TO THE LEFT WITH THE LAST DESCRIBED LINE, 8.08 FEET TO A BEND POINT, SAID BEND POINT TO BE REFERRED TO AS POINT "C"; THENCE NORTHWESTERLY, ALONG A LINE FORMING AN ANGLE OF 176 DEGREES, 11 MINUTES, 31 SECONDS TO THE LEFT WITH THE LAST DESCRIBED LINE, 252.49 FEET TO A BEND POINT; THENCE NORTHWESTERLY, ALONG A LINE FORMING AN ANGLE OF 173 DEGREES, 39 MINUTES, 01 SECONDS TO THE LEFT WITH THE LAST DESCRIBED LINE, 140.75 FEET TO THE NORTH FACE AND ITS EXTENSION OF A BRICK WALL; THENCE NORTHEASTERLY 19.53 FEET TO THE POINT OF BEGINNING,

ALSO

THAT PART OF SAID LOTS LYING ABOVE AN ELEVATION OF 17.25 FEET AND BELOW AN ELEVATION OF 35.00 FEET, CITY OF CHICAGO DATUM, DESCRIBED AS FOLLOWS:

UNOFFICIAL COPY

COMMENCING AT THE AFORESAID POINT OF BEGINNING; THENCE SOUTHEASTERLY, ALONG A LINE 123.29 FEET TO THE AFORESAID POINT "A" AND POINT OF BEGINNING; THENCE NORTHEASTERLY, PERPENDICULAR TO THE LAST DESCRIBED LINE, 1.38 FEET TO A BEND POINT IN SAID WALL; THENCE SOUTHEASTERLY, PERPENDICULAR TO THE LAST DESCRIBED LINE, 50.58 FEET; THENCE SOUTHWESTERLY, PERPENDICULAR TO THE LAST DESCRIBED LINE, 17.20 FEET; THENCE SOUTHEASTERLY, PERPENDICULAR TO THE LAST DESCRIBED LINE, 89.05 FEET; THENCE SOUTHWESTERLY, PERPENDICULAR TO THE LAST DESCRIBED LINE, 5.33 FEET; THENCE SOUTHEASTERLY, PERPENDICULAR TO THE LAST DESCRIBED LINE, 15.50 FEET; THENCE SOUTHWESTERLY, 21.91 FEET TO THE AFORESAID NORTHEASTERLY DOCK LINE; THENCE NORTHWESTERLY, ALONG SAID NORTHEASTERLY DOCK LINE, BEING A LINE FORMING AN ANGLE OF 88 DEGREES, 21 MINUTES, 46 SECONDS TO THE LEFT WITH THE LAST DESCRIBED LINE, 139.14 FEET TO A BEND POINT; THENCE NORTHWESTERLY, ALONG A LINE FORMING AN ANGLE OF 173 DEGREES, 35 MINUTES, 01 SECONDS TO THE LEFT WITH THE LAST DESCRIBED LINE, 60.50 FEET; THENCE NORTHEASTERLY, ALONG A LINE FORMING AN ANGLE OF 97 DEGREES, 59 MINUTES, 14 SECONDS TO THE LEFT WITH THE LAST DESCRIBED LINE, 15.26 FEET; THENCE SOUTHEASTERLY, PERPENDICULAR TO THE LAST DESCRIBED LINE, 43.87 FEET; THENCE NORTHEASTERLY, PERPENDICULAR TO THE LAST DESCRIBED LINE, 15.42 FEET TO THE AFORESAID POINT "A" AND POINT OF BEGINNING,

ALSO

THAT PART OF SAID LOTS LYING ABOVE AN ELEVATION OF 17.25 FEET AND BELOW AN ELEVATION OF 35.00 FEET, CITY OF CHICAGO DATUM, DESCRIBED AS FOLLOWS:

BEGINNING AT THE AFORESAID POINT "B"; THENCE NORTHWESTERLY, 8.08 FEET TO THE AFORESAID POINT "C", THENCE NORTHWESTERLY, ALONG A LINE FORMING AN ANGLE OF 176 DEGREES, 11 MINUTES, 31 SECONDS TO THE LEFT WITH THE LAST DESCRIBED LINE, AND ALONG THE AFORESAID NORTHEASTERLY DOCK LINE, 50.45 FEET; THENCE NORTHEASTERLY, ALONG A LINE FORMING AN ANGLE OF 91 DEGREES, 38 MINUTES, 14 SECONDS TO THE LEFT WITH THE LAST DESCRIBED LINE, 29.04 FEET; THENCE SOUTHEASTERLY, PERPENDICULAR TO THE LAST DESCRIBED LINE, 58.46 FEET TO THE CENTERLINE AND ITS EXTENSION OF THE AFORESAID BRICK WALL; THENCE SOUTHWESTERLY, ALONG A LINE FORMING AN ANGLE OF 90 DEGREES, 04 MINUTES, 48 SECONDS TO THE LEFT WITH THE LAST DESCRIBED LINE, 30.17 FEET TO THE POINT OF BEGINNING, ALL IN COOK COUNTY, ILLINOIS.

BUT EXCEPTING FROM THE AFORESAID PARCELS 12 AND 13, THE PROPERTY BOUNDED AND DESCRIBED AS FOLLOWS:

THAT PART OF LOTS 4, 5 AND 6 IN BLOCK 95 IN ELSTON'S ADDITION TO CHICAGO, IN SECTION 4, TOWNSHIP 39 NORTH, RANGE 14 EAST OF THE THIRD PRINCIPAL MERIDIAN, LYING EAST OF THE DOCK LINE OF THE

Exhibit B-1 – Page 13

UNOFFICIAL COPY

NORTH BRANCH OF THE CHICAGO RIVER, LYING ABOVE AN ELEVATION OF 4.00 FEET (BEING THE FINISHED SURFACE OF THE RIVER WALK) AND BELOW AN ELEVATION OF 17.25 FEET, CITY OF CHICAGO DATUM, BOUNDED AND DESCRIBED AS FOLLOWS:

BEGINNING AT THE INTERSECTION OF THE WEST FACE OF A WALL AND THE NORTH RIGHT OF WAY LINE OF CHICAGO AVENUE, BEING A POINT 172.37 FEET WEST OF THE WEST LINE OF NORTH LARRABEE STREET; THENCE NORTHERLY, ALONG SAID WEST FACE AND ITS EXTENSION, BEING A LINE FORMING AN ANGLE OF 90 DEGREES, 38 MINUTES, 47 SECONDS TO THE LEFT WITH SAID NORTH RIGHT OF WAY LINE, 55.46 FEET TO A BEND POINT; THENCE NORTHWESTERLY, ALONG A LINE FORMING AN ANGLE OF 135 DEGREES, 00 MINUTES, 00 SECONDS TO THE RIGHT WITH THE LAST DESCRIBED LINE, 24.75 FEET TO A BEND POINT; THENCE NORTHERLY, ALONG A LINE FORMING AN ANGLE OF 135 DEGREES, 00 MINUTES, 00 SECONDS TO THE LEFT WITH THE LAST DESCRIBED LINE, 87.15 FEET TO A BEND POINT; THENCE NORTHWESTERLY, ALONG A LINE FORMING AN ANGLE OF 135 DEGREES, 00 MINUTES, 00 SECONDS TO THE RIGHT WITH THE LAST DESCRIBED LINE, 24.75 FEET TO A BEND POINT; THENCE NORTHERLY, ALONG A LINE FORMING AN ANGLE OF 135 DEGREES, 00 MINUTES, 00 SECONDS TO THE LEFT WITH THE LAST DESCRIBED LINE, 57.11 FEET TO A BEND POINT; THENCE NORTHWESTERLY, ALONG A LINE FORMING AN ANGLE OF 149 DEGREES, 29 MINUTES, 58 SECONDS TO THE RIGHT WITH THE LAST DESCRIBED LINE, 58.09 FEET TO A BEND POINT; THENCE SOUTHWESTERLY, PERPENDICULAR TO THE LAST DESCRIBED LINE, 8.58 FEET TO A BEND POINT; THENCE NORTHWESTERLY, PERPENDICULAR TO THE LAST DESCRIBED LINE, 122.50 FEET TO A BEND POINT, SAID POINT TO BE REFERRED TO AS POINT "A"; THENCE SOUTHWESTERLY, PERPENDICULAR TO THE LAST DESCRIBED LINE, 9.08 FEET TO A BEND POINT, SAID POINT TO BE REFERRED TO AS POINT "B"; THENCE NORTHWESTERLY, PERPENDICULAR TO THE LAST DESCRIBED LINE, 211.72 FEET TO THE CENTER LINE OF A 1.00 FOOT BRICK WALL (SAID POINT BEING 245.00 FEET WEST OF THE WEST LINE OF NORTH KINGSBURY STREET AS MEASURED ALONG SAID CENTERLINE BEING A LINE FORMING AN ANGLE OF 89 DEGREES, 55 MINUTES, 12 SECONDS FROM SOUTHEAST TO SOUTHWEST WITH THE SOUTHWESTERLY LINE OF NORTH KINGSBURY STREET AT A POINT ON SAID SOUTHWESTERLY LINE 415.68 FEET, AS MEASURED ALONG SAID SOUTHWESTERLY LINE, NORTHWESTERLY FROM ITS INTERSECTION WITH THE WEST LINE OF NORTH LARRABEE STREET); THENCE SOUTHWESTERLY, ALONG SAID CENTERLINE AND ITS EXTENSION, BEING A LINE FORMING AN ANGLE OF 90 DEGREES, 08 MINUTES, 23 SECONDS TO THE RIGHT WITH THE LAST DESCRIBED LINE, 30.58 FEET TO THE NORTHEASTERLY DOCK LINE OF THE NORTH BRANCH OF THE CHICAGO RIVER; THENCE SOUTHEASTERLY, ALONG SAID DOCK LINE, AT AN ANGLE OF 87 DEGREES, 54 MINUTES, 34 SECONDS TO THE RIGHT WITH THE LAST DESCRIBED LINE, 181.53 FEET; THENCE CONTINUING SOUTHEASTERLY, ALONG SAID NORTHEASTERLY DOCK LINE AT AN ANGLE OF 178 DEGREES, 39 MINUTES, 02 SECONDS TO THE RIGHT WITH THE LAST DESCRIBED LINE, 200.22 FEET; THENCE CONTINUING, SOUTHEASTERLY, ALONG SAID NORTHEASTERLY DOCK LINE AT AN ANGLE OF 154 DEGREES, 49 MINUTES, 20 SECONDS TO THE LEFT WITH THE

UNOFFICIAL COPY

LAST DESCRIBED LINE, 231.02 FEET TO THE NORTH LINE OF CHICAGO AVENUE; THENCE EASTERLY, ALONG SAID NORTH LINE, 32.28 FEET TO THE POINT OF BEGINNING,

ALSO

THAT PART OF SAID LOTS 4, 5 AND 6, LYING ABOVE AN ELEVATION OF 17.25 FEET AND BELOW AN ELEVATION OF 35.00 FEET, CITY OF CHICAGO DATUM, BOUNDED AND DESCRIBED AS FOLLOWS:

COMMENCING AT THE INTERSECTION OF THE NORTHEASTERLY DOCK LINE OF THE CHICAGO RIVER AND THE NORTH LINE OF CHICAGO AVENUE (SAID POINT BEING 204.65 FEET WEST OF THE WEST LINE OF LARRABEE STREET); THENCE NORTHWESTERLY, ALONG SAID DOCK LINE, 17.54 FEET TO THE NORTH FACE AND ITS EXTENSION OF A WALL AND THE POINT OF BEGINNING; THENCE EASTERLY, ALONG SAID NORTH FACE, BEING ON A LINE FORMING AN ANGLE OF 81 DEGREES, 22 MINUTES, 38 SECONDS TO THE LEFT WITH THE LAST DESCRIBED LINE, 25.91 FEET TO THE WEST FACE OF A WALL; THENCE NORTHERLY, ALONG SAID WEST FACE, PERPENDICULAR TO THE LAST DESCRIBED LINE, 46.76 FEET TO A BEND POINT; THENCE NORTHWESTERLY, ALONG A LINE FORMING AN ANGLE OF 135 DEGREES, 00 MINUTES, 00 SECONDS TO THE RIGHT WITH THE LAST DESCRIBED LINE, 12.02 FEET TO A BEND POINT; THENCE NORTHERLY, ALONG A LINE FORMING AN ANGLE OF 135 DEGREES, 00 MINUTES, 00 SECONDS TO THE LEFT WITH THE LAST DESCRIBED LINE, 87.15 FEET TO A BEND POINT; THENCE NORTHWESTERLY, ALONG A LINE FORMING AN ANGLE OF 135 DEGREES, 00 MINUTES, 00 SECONDS TO THE RIGHT WITH THE LAST DESCRIBED LINE, 24.75 FEET TO A BEND POINT; THENCE NORTH, ALONG A LINE FORMING AN ANGLE OF 135 DEGREES, 00 MINUTES, 00 SECONDS TO THE LEFT WITH THE LAST DESCRIBED LINE, 57.11 FEET TO A BEND POINT; THENCE NORTHWESTERLY, ALONG A LINE FORMING AN ANGLE OF 149 DEGREES, 29 MINUTES, 58 SECONDS TO THE RIGHT WITH THE LAST DESCRIBED LINE, 58.09 FEET TO A BEND POINT; THENCE SOUTHWESTERLY, ALONG THE FACE OF A WALL AND ITS EXTENSION, PERPENDICULAR TO THE LAST DESCRIBED LINE, 33.23 FEET TO THE AFORESAID NORTHEASTERLY DOCK LINE; THENCE SOUTHEASTERLY, ALONG SAID DOCK LINE AT AN ANGLE OF 86 DEGREES, 42 MINUTES, 00 SECONDS TO THE RIGHT WITH THE LAST DESCRIBED LINE, 47.09 FEET TO A BEND POINT; THENCE SOUTHEASTERLY, ALONG A LINE FORMING AN ANGLE OF 154 DEGREES, 49 MINUTES, 20 SECONDS TO THE LEFT WITH THE LAST DESCRIBED LINE, 213.48 FEET TO THE POINT OF BEGINNING,

ALSO

THAT PART OF SAID LOTS 4, 5 AND 6, LYING ABOVE AN ELEVATION OF 17.25 FEET AND BELOW AN ELEVATION OF 35.00 FEET, CITY OF CHICAGO DATUM, BOUNDED AND DESCRIBED AS FOLLOWS:

UNOFFICIAL COPY

COMMENCING AT THE AFORESAID POINT "A"; THENCE SOUTHWESTERLY 9.08 FEET TO THE AFORESAID POINT "B" AND THE POINT OF BEGINNING; THENCE NORTHWESTERLY, PERPENDICULAR TO THE LAST DESCRIBED LINE, 105.00 FEET; THENCE SOUTHWESTERLY, PERPENDICULAR TO THE LAST DESCRIBED LINE, 26.92 FEET TO THE AFORESAID NORTHEASTERLY DOCK LINE; THENCE SOUTHEASTERLY, ALONG A LINE FORMING AN ANGLE OF 88 DEGREES, 02 MINUTES, 57 SECONDS TO THE RIGHT WITH THE LAST DESCRIBED LINE, 74.66 FEET; THENCE SOUTHEASTERLY, ALONG A LINE FORMING AN ANGLE OF 178 DEGREES, 39 MINUTES, 02 SECONDS TO THE RIGHT WITH THE LAST DESCRIBED LINE, 30.43 FEET; THENCE NORTHEASTERLY, ALONG A LINE FORMING AN ANGLE OF 93 DEGREES, 18 MINUTES, 00 SECONDS TO THE RIGHT WITH THE LAST DESCRIBED LINE, 22.63 FEET TO THE POINT OF BEGINNING,

ALSO

THAT PART OF SAID LOTS 4, 5 AND 6, LYING ABOVE AN ELEVATION OF 17.25 FEET AND BELOW AN ELEVATION OF 35.00 FEET, CITY OF CHICAGO DATUM, BOUNDED AND DESCRIBED AS FOLLOWS:

COMMENCING AT THE AFORESAID POINT "A"; THENCE SOUTHWESTERLY 9.08 FEET TO THE AFORESAID POINT "B"; THENCE NORTHWESTERLY, PERPENDICULAR TO THE LAST DESCRIBED LINE, 157.50 FEET TO THE POINT OF BEGINNING; THENCE CONTINUING NORTHWESTERLY, ALONG THE PROJECTION OF THE LAST DESCRIBED LINE, 54.22 FEET TO THE CENTER LINE OF THE AFORESAID 1.0 BRICK WALL; THENCE SOUTHWESTERLY, ALONG SAID CENTERLINE AND ITS EXTENSION, BEING A LINE FORMING AN ANGLE OF 90 DEGREES, 08 MINUTES, 23 SECONDS TO THE RIGHT WITH THE LAST DESCRIBED LINE, 30.58 FEET TO THE AFORESAID NORTHEASTERLY DOCK LINE; THENCE SOUTHEASTERLY, ALONG A LINE FORMING AN ANGLE OF 87 DEGREES, 54 MINUTES, 34 SECONDS TO THE RIGHT WITH THE LAST DESCRIBED LINE, 54.33 FEET; THENCE NORTHEASTERLY, ALONG A LINE FORMING AN ANGLE OF 91 DEGREES, 57 MINUTES, 14 SECONDS TO THE RIGHT WITH THE LAST DESCRIBED LINE, 28.71 FEET TO THE POINT OF BEGINNING, IN COOK COUNTY, ILLINOIS.

UNOFFICIAL COPY

EXHIBIT B-2

Legal Description of Property Owner Property

PARCEL 1 (Southern Catalog Building Riverwalk):

THAT PART OF LOTS 4, 5 AND 6 IN BLOCK 95 IN ELSTON'S ADDITION TO CHICAGO, IN SECTION 4, TOWNSHIP 39 NORTH, RANGE 14 EAST OF THE THIRD PRINCIPAL MERIDIAN, LYING EAST OF THE DOCK LINE OF THE NORTH BRANCH OF THE CHICAGO RIVER, LYING ABOVE AN ELEVATION OF 4.00 FEET (BEING THE FINISHED SURFACE OF THE RIVER WALK) AND BELOW AN ELEVATION OF 17.25 FEET, CITY OF CHICAGO DATUM, BOUNDED AND DESCRIBED AS FOLLOWS: BEGINNING AT THE INTERSECTION OF THE WEST FACE OF A WALL AND THE NORTH RIGHT OF WAY LINE OF CHICAGO AVENUE, BEING A POINT 172.37 FEET WEST OF THE WEST LINE OF NORTH LARRABEE STREET; THENCE NORTHERLY, ALONG SAID WEST FACE AND ITS EXTENSION, BEING A LINE FORMING AN ANGLE OF 90 DEGREES, 58 MINUTES, 47 SECONDS TO THE LEFT WITH SAID NORTH RIGHT OF WAY LINE, 55.46 FEET TO A BEND POINT; THENCE NORTHWESTERLY, ALONG A LINE FORMING AN ANGLE OF 135 DEGREES, 00 MINUTES, 00 SECONDS TO THE RIGHT WITH THE LAST DESCRIBED LINE, 24.75 FEET TO A BEND POINT; THENCE NORTHERLY, ALONG A LINE FORMING AN ANGLE OF 135 DEGREES, 00 MINUTES, 00 SECONDS TO THE LEFT WITH THE LAST DESCRIBED LINE, 87.15 FEET TO A BEND POINT; THENCE NORTHWESTERLY, ALONG A LINE FORMING AN ANGLE OF 135 DEGREES, 00 MINUTES, 00 SECONDS TO THE RIGHT WITH THE LAST DESCRIBED LINE, 24.75 FEET TO A BEND POINT; THENCE NORTHERLY, ALONG A LINE FORMING AN ANGLE OF 135 DEGREES, 00 MINUTES, 00 SECONDS TO THE LEFT WITH THE LAST DESCRIBED LINE, 57.11 FEET TO A BEND POINT; THENCE NORTHWESTERLY, ALONG A LINE FORMING AN ANGLE OF 149 DEGREES, 29 MINUTES, 58 SECONDS TO THE RIGHT WITH THE LAST DESCRIBED LINE, 58.09 FEET TO A BEND POINT; THENCE SOUTHWESTERLY, PERPENDICULAR TO THE LAST DESCRIBED LINE, 8.58 FEET TO A BEND POINT; THENCE NORTHWESTERLY, PERPENDICULAR TO THE LAST DESCRIBED LINE, 122.56 FEET TO A BEND POINT, SAID POINT TO BE REFERRED TO AS POINT "A"; THENCE SOUTHWESTERLY, PERPENDICULAR TO THE LAST DESCRIBED LINE, 9.08 FEET TO A BEND POINT, SAID POINT TO BE REFERRED TO AS POINT "B"; THENCE NORTHWESTERLY, PERPENDICULAR TO THE LAST DESCRIBED LINE, 211.72 FEET TO THE CENTER LINE OF A 1.00 FOOT BRICK WALL (SAID POINT BEING 245.00 FEET WEST OF THE WEST LINE OF NORTH KINGSBURY STREET AS MEASURED ALONG SAID CENTERLINE BEING A LINE FORMING AN ANGLE OF 89 DEGREES, 55 MINUTES, 12 SECONDS FROM SOUTHEAST TO SOUTHWEST WITH THE SOUTHWESTERLY LINE OF NORTH KINGSBURY STREET AT A POINT ON SAID SOUTHWESTERLY LINE 415.69 FEET, AS MEASURED ALONG SAID SOUTHWESTERLY LINE, NORTHWESTERLY FROM ITS INTERSECTION WITH THE WEST LINE OF NORTH LARRABEE STREET); THENCE SOUTHWESTERLY, ALONG SAID CENTERLINE AND ITS EXTENSION, BEING A LINE FORMING AN ANGLE OF 90 DEGREES, 08 MINUTES, 23 SECONDS TO THE RIGHT WITH THE LAST DESCRIBED LINE, 30.58 FEET TO THE NORTHEASTERLY DOCK LINE OF THE NORTH BRANCH OF THE CHICAGO RIVER; THENCE SOUTHEASTERLY, ALONG SAID DOCK LINE, AT AN ANGLE OF 87 DEGREES, 54 MINUTES, 34 SECONDS TO THE RIGHT WITH THE LAST DESCRIBED LINE, 181.53 FEET; THENCE CONTINUING SOUTHEASTERLY, ALONG SAID NORTHEASTERLY DOCK LINE AT AN ANGLE OF 178 DEGREES, 39 MINUTES, 02

UNOFFICIAL COPY

SECONDS TO THE RIGHT WITH THE LAST DESCRIBED LINE, 200.22 FEET; THENCE CONTINUING, SOUTHEASTERLY, ALONG SAID NORTHEASTERLY DOCK LINE AT AN ANGLE OF 154 DEGREES, 49 MINUTES, 20 SECONDS TO THE LEFT WITH THE LAST DESCRIBED LINE, 231.02 FEET TO THE NORTH LINE OF CHICAGO AVENUE; THENCE EASTERLY, ALONG SAID NORTH LINE, 32.28 FEET TO THE POINT OF BEGINNING,

ALSO: THAT PART OF SAID LOTS 4, 5 AND 6, LYING ABOVE AN ELEVATION OF 17.25 FEET AND BELOW AN ELEVATION OF 35.00 FEET, CITY OF CHICAGO DATUM, BOUNDED AND DESCRIBED AS FOLLOWS: COMMENCING AT THE INTERSECTION OF THE NORTHEASTERLY DOCK LINE OF THE CHICAGO RIVER AND THE NORTH LINE OF CHICAGO AVENUE (SAID POINT BEING 204.65 FEET WEST OF THE WEST LINE OF LARRABEE STREET); THENCE NORTHWESTERLY, ALONG SAID DOCK LINE, 17.54 FEET TO THE NORTH FACE AND ITS EXTENSION OF A WALL AND THE POINT OF BEGINNING; THENCE EASTERLY, ALONG SAID NORTH FACE, BEING ON A LINE FORMING AN ANGLE OF 81 DEGREES, 22 MINUTES, 38 SECONDS TO THE LEFT WITH THE LAST DESCRIBED LINE, 25.91 FEET TO THE WEST FACE OF A WALL; THENCE NORTHERLY, ALONG SAID WEST FACE, PERPENDICULAR TO THE LAST DESCRIBED LINE, 46.76 FEET TO A BEND POINT; THENCE NORTHWESTERLY, ALONG A LINE FORMING AN ANGLE OF 135 DEGREES, 00 MINUTES, 00 SECONDS TO THE RIGHT WITH THE LAST DESCRIBED LINE, 12.02 FEET TO A BEND POINT; THENCE NORTHERLY, ALONG A LINE FORMING AN ANGLE OF 135 DEGREES, 00 MINUTES, 00 SECONDS TO THE LEFT WITH THE LAST DESCRIBED LINE, 87.15 FEET TO A BEND POINT; THENCE NORTHWESTERLY, ALONG A LINE FORMING AN ANGLE OF 135 DEGREES, 00 MINUTES, 00 SECONDS TO THE RIGHT WITH THE LAST DESCRIBED LINE, 24.75 FEET TO A BEND POINT; THENCE NORTH, ALONG A LINE FORMING AN ANGLE OF 135 DEGREES, 00 MINUTES, 00 SECONDS TO THE LEFT WITH THE LAST DESCRIBED LINE, 57.11 FEET TO A BEND POINT; THENCE NORTHWESTERLY, ALONG A LINE FORMING AN ANGLE OF 149 DEGREES, 29 MINUTES, 58 SECONDS TO THE RIGHT WITH THE LAST DESCRIBED LINE, 58.09 FEET TO A BEND POINT; THENCE SOUTHWESTERLY, ALONG THE FACE OF A WALL AND ITS EXTENSION, PERPENDICULAR TO THE LAST DESCRIBED LINE, 33.23 FEET TO THE AFORESAID NORTHEASTERLY DOCK LINE; THENCE SOUTHEASTERLY, ALONG SAID DOCK LINE AT AN ANGLE OF 86 DEGREES, 42 MINUTES, 00 SECONDS TO THE RIGHT WITH THE LAST DESCRIBED LINE, 47.09 FEET TO A BEND POINT; THENCE SOUTHEASTERLY, ALONG A LINE FORMING AN ANGLE OF 154 DEGREES, 49 MINUTES, 20 SECONDS TO THE LEFT WITH THE LAST DESCRIBED LINE, 213.48 FEET TO THE POINT OF BEGINNING,

ALSO: THAT PART OF SAID LOTS 4, 5 AND 6, LYING ABOVE AN ELEVATION OF 17.25 FEET AND BELOW AN ELEVATION OF 35.00 FEET, CITY OF CHICAGO DATUM, BOUNDED AND DESCRIBED AS FOLLOWS: COMMENCING AT THE AFORESAID POINT "A"; THENCE SOUTHWESTERLY 9.08 FEET TO THE AFORESAID POINT "B" AND THE POINT OF BEGINNING; THENCE NORTHWESTERLY, PERPENDICULAR TO THE LAST DESCRIBED LINE, 105.00 FEET; THENCE SOUTHWESTERLY, PERPENDICULAR TO THE LAST DESCRIBED LINE, 26.92 FEET TO THE AFORESAID NORTHEASTERLY DOCK LINE; THENCE SOUTHEASTERLY, ALONG A LINE FORMING AN ANGLE OF 88 DEGREES, 02 MINUTES, 57 SECONDS TO THE RIGHT WITH THE LAST DESCRIBED LINE, 74.66 FEET; THENCE SOUTHEASTERLY, ALONG A LINE FORMING AN ANGLE OF 178 DEGREES, 39 MINUTES, 02 SECONDS TO THE RIGHT WITH THE LAST DESCRIBED LINE, 30.43 FEET; THENCE NORTHEASTERLY,

UNOFFICIAL COPY

ALONG A LINE FORMING AN ANGLE OF 93 DEGREES, 18 MINUTES, 00 SECONDS TO THE RIGHT WITH THE LAST DESCRIBED LINE, 22.63 FEET TO THE POINT OF BEGINNING,

ALSO: THAT PART OF SAID LOTS 4, 5 AND 6, LYING ABOVE AN ELEVATION OF 17.25 FEET AND BELOW AN ELEVATION OF 35.00 FEET, CITY OF CHICAGO DATUM, BOUNDED AND DESCRIBED AS FOLLOWS: COMMENCING AT THE AFORESAID POINT "A"; THENCE SOUTHWESTERLY 9.08 FEET TO THE AFORESAID POINT "B"; THENCE NORTHWESTERLY, PERPENDICULAR TO THE LAST DESCRIBED LINE, 157.50 FEET TO THE POINT OF BEGINNING; THENCE CONTINUING NORTHWESTERLY, ALONG THE PROJECTION OF THE LAST DESCRIBED LINE, 54.22 FEET TO THE CENTER LINE OF THE AFORESAID 1.0 BRICK WALL; THENCE SOUTHWESTERLY, ALONG SAID CENTERLINE AND ITS EXTENSION, BEING A LINE FORMING AN ANGLE OF 90 DEGREES, 08 MINUTES, 23 SECONDS TO THE RIGHT WITH THE LAST DESCRIBED LINE, 30.58 FEET TO THE AFORESAID NORTHEASTERLY DOCK LINE; THENCE SOUTHEASTERLY, ALONG A LINE FORMING AN ANGLE OF 87 DEGREES, 54 MINUTES, 34 SECONDS TO THE RIGHT WITH THE LAST DESCRIBED LINE, 54.33 FEET; THENCE NORTHEASTERLY, ALONG A LINE FORMING AN ANGLE OF 91 DEGREES, 57 MINUTES, 14 SECONDS TO THE RIGHT WITH THE LAST DESCRIBED LINE, 28.71 FEET TO THE POINT OF BEGINNING, IN COOK COUNTY, ILLINOIS.

PARCEL 2 (Northern Catalog Building Riverwalk):

THAT PART OF LOTS 1, 2, 3, 4 AND 5 IN BLOCK 95 LYING EAST OF THE DOCK LINE OF THE NORTH BRANCH OF THE CHICAGO RIVER TOGETHER WITH LOTS 24, 25, 26 AND A PART OF LOT 23, IN BLOCK 96, LYING EAST OF THE DOCK LINE OF THE NORTH BRANCH OF THE CHICAGO RIVER TOGETHER WITH VACATED BRANCH STREET LYING EAST OF THE DOCK LINE OF THE NORTH BRANCH OF THE CHICAGO RIVER IN ELSTON'S ADDITION TO CHICAGO, IN SECTION 4, TOWNSHIP 39 NORTH, RANGE 14 EAST OF THE THIRD PRINCIPAL MERIDIAN, LYING ABOVE AN ELEVATION OF 4.00 FEET (BEING THE FINISHED SURFACE OF THE RIVER WALK) AND BELOW AN ELEVATION OF 17.25 FEET, CITY OF CHICAGO DATUM, BOUNDED AND DESCRIBED AS FOLLOWS: COMMENCING ON THE SOUTHWESTERLY LINE OF NORTH KINGSBURY STREET AT A POINT 816.84 FEET NORTHWESTERLY OF THE INTERSECTION OF SAID SOUTHWESTERLY LINE OF NORTH KINGSBURY STREET AND THE WEST LINE OF NORTH LARRABEE STREET, THAT POINT BEING ALSO THE EXTENSION NORTHEASTERLY OF THE NORTHWESTERLY FACE OF FIVE CONCRETE COLUMNS; THENCE SOUTHWESTERLY WITH AN ANGLE OF 89 DEGREES, 49 MINUTES, 14 SECONDS TO THE RIGHT WITH THE LAST DESCRIBED LINE, AND ALONG SAID NORTHWESTERLY FACE, 104.87 FEET TO THE NORTHERLY EXTENSION OF THE WEST FACE OF A BRICK WALL; THENCE SOUTHEASTERLY, ALONG THE WESTERLY FACE OF SAID BRICK WALL, AT AN ANGLE OF 90 DEGREES, 18 MINUTES, 00 SECONDS TO THE RIGHT WITH THE LAST DESCRIBED LINE, A DISTANCE OF 1.53 FEET TO THE NORTHWESTERLY FACE OF A 1.00 FOOT BRICK WALL, THENCE SOUTHWESTERLY, ALONG SAID NORTHWESTERLY FACE, PERPENDICULAR TO THE LAST DESCRIBED LINE 124.71 FEET TO THE WEST FACE OF A WALL, AND THE POINT OF BEGINNING; THENCE SOUTHEASTERLY ALONG SAID WEST, FACE BEING ON A LINE FORMING AN ANGLE OF 89 DEGREES, 52 MINUTES, 22 SECONDS TO THE RIGHT WITH THE LAST DESCRIBED LINE, 123.29 FEET TO A POINT TO BE REFERRED TO AS POINT "A"; THENCE FOLLOWING THE

UNOFFICIAL COPY

FACE OF THE WALL, NORTHEASTERLY, PERPENDICULAR TO THE LAST DESCRIBED LINE, 1.38 FEET TO A BEND POINT IN SAID WALL; THENCE SOUTHEASTERLY, PERPENDICULAR TO THE LAST DESCRIBED LINE, 50.58 FEET; THENCE SOUTHWESTERLY, PERPENDICULAR TO THE LAST DESCRIBED LINE, 13.37 FEET; THENCE SOUTHEASTERLY, PERPENDICULAR TO THE LAST DESCRIBED LINE, 225.89 FEET TO THE CENTER LINE OF A 1.00 FOOT BRICK WALL (SAID POINT BEING 241.58 FEET WEST OF THE WEST LINE OF NORTH KINGSBURY STREET); THENCE SOUTHWESTERLY, ALONG SAID CENTERLINE AND ITS EXTENSION, BEING A LINE FORMING AN ANGLE TO THE LEFT WITH THE LAST DESCRIBED LINE OF 90 DEGREES, 04 MINUTES, 48 SECONDS, 34.00 FEET TO THE DOCK LINE OF THE NORTH BRANCH OF THE CHICAGO RIVER TO A POINT TO BE REFERRED TO AS POINT "B"; THENCE NORTHWESTERLY, ALONG SAID DOCK LINE, BEING A LINE FORMING AN ANGLE OF 92 DEGREES, 05 MINUTES, 27 SECONDS TO THE LEFT WITH THE LAST DESCRIBED LINE, 8.08 FEET TO A BEND POINT, SAID BEND POINT TO BE REFERRED TO AS POINT "C"; THENCE NORTHWESTERLY, ALONG A LINE FORMING AN ANGLE OF 176 DEGREES, 11 MINUTES, 31 SECONDS TO THE LEFT WITH THE LAST DESCRIBED LINE, 252.49 FEET TO A BEND POINT; THENCE NORTHWESTERLY, ALONG A LINE FORMING AN ANGLE OF 173 DEGREES, 39 MINUTES, 01 SECONDS TO THE LEFT WITH THE LAST DESCRIBED LINE, 140.75 FEET TO THE NORTH FACE AND ITS EXTENSION OF A BRICK WALL; THENCE NORTHEASTERLY 19.53 FEET TO THE POINT OF BEGINNING,

ALSO: THAT PART OF SAID LOTS LYING ABOVE AN ELEVATION OF 17.25 FEET AND BELOW AN ELEVATION OF 35.00 FEET, CITY OF CHICAGO DATUM, DESCRIBED AS FOLLOWS; COMMENCING AT THE AFORESAID POINT OF BEGINNING; THENCE SOUTHEASTERLY, ALONG A LINE 123.29 FEET TO THE AFORESAID POINT "A" AND POINT OF BEGINNING; THENCE NORTHEASTERLY, PERPENDICULAR TO THE LAST DESCRIBED LINE, 1.38 FEET TO A BEND POINT IN SAID WALL; THENCE SOUTHEASTERLY, PERPENDICULAR TO THE LAST DESCRIBED LINE, 50.58 FEET; THENCE SOUTHWESTERLY, PERPENDICULAR TO THE LAST DESCRIBED LINE, 17.20 FEET; THENCE SOUTHEASTERLY, PERPENDICULAR TO THE LAST DESCRIBED LINE, 89.05 FEET; THENCE SOUTHWESTERLY, PERPENDICULAR TO THE LAST DESCRIBED LINE, 5.33 FEET; THENCE SOUTHEASTERLY, PERPENDICULAR TO THE LAST DESCRIBED LINE, 15.50 FEET; THENCE SOUTHWESTERLY, 21.91 FEET TO THE AFORESAID NORTHEASTERLY DOCK LINE; THENCE NORTHWESTERLY, ALONG SAID NORTHEASTERLY DOCK LINE, BEING A LINE FORMING AN ANGLE OF 88 DEGREES, 21 MINUTES, 46 SECONDS TO THE LEFT WITH THE LAST DESCRIBED LINE, 139.14 FEET TO A BEND POINT; THENCE NORTHWESTERLY, ALONG A LINE FORMING AN ANGLE OF 173 DEGREES, 39 MINUTES, 01 SECONDS TO THE LEFT WITH THE LAST DESCRIBED LINE, 60.50 FEET; THENCE NORTHEASTERLY, ALONG A LINE FORMING AN ANGLE OF 97 DEGREES, 59 MINUTES, 14 SECONDS TO THE LEFT WITH THE LAST DESCRIBED LINE, 15.26 FEET; THENCE SOUTHEASTERLY, PERPENDICULAR TO THE LAST DESCRIBED LINE, 43.87 FEET; THENCE NORTHEASTERLY, PERPENDICULAR TO THE LAST DESCRIBED LINE, 15.42 FEET TO THE AFORESAID POINT "A" AND POINT OF BEGINNING,

ALSO: THAT PART OF SAID LOTS LYING ABOVE AN ELEVATION OF 17.25 FEET AND BELOW AN ELEVATION OF 35.00 FEET, CITY OF CHICAGO DATUM, DESCRIBED AS FOLLOWS; BEGINNING AT THE AFORESAID POINT "B"; THENCE NORTHWESTERLY, 8.08 FEET TO THE AFORESAID POINT "C", THENCE

UNOFFICIAL COPY

NORTHWESTERLY, ALONG A LINE FORMING AN ANGLE OF 176 DEGREES, 11 MINUTES, 31 SECONDS TO THE LEFT WITH THE LAST DESCRIBED LINE, AND ALONG THE AFORESAID NORTHEASTERLY DOCK LINE, 50.45 FEET; THENCE NORTHEASTERLY, ALONG A LINE FORMING AN ANGLE OF 91 DEGREES, 38 MINUTES, 14 SECONDS TO THE LEFT WITH THE LAST DESCRIBED LINE, 29.04 FEET; THENCE SOUTHEASTERLY, PERPENDICULAR TO THE LAST DESCRIBED LINE, 58.46 FEET TO THE CENTERLINE AND ITS EXTENSION OF THE AFORESAID BRICK WALL; THENCE SOUTHWESTERLY, ALONG A LINE FORMING AN ANGLE OF 90 DEGREES, 04 MINUTES, 48 SECONDS TO THE LEFT WITH THE LAST DESCRIBED LINE, 30.17 FEET TO THE POINT OF BEGINNING, ALL IN COOK COUNTY, ILLINOIS.

PARCEL 3: (Adjoining Riverwalk Parcel)

THAT PART OF LOTS 21, 22 AND 23 IN BLOCK 96 IN ELSTON'S ADDITION TO CHICAGO, A SUBDIVISION IN THE WEST HALF OF THE SOUTHWEST QUARTER OF SECTION 4, TOWNSHIP 39 NORTH, RANGE 14 EAST OF THE THIRD PRINCIPAL MERIDIAN, IN COOK COUNTY, ILLINOIS, LYING BETWEEN THE SOUTHWESTERLY LINE OF NORTH KINGSBURY STREET AND THE NORTH BRANCH OF THE CHICAGO RIVER, BOUNDED AND DESCRIBED AS FOLLOWS: COMMENCING ON THE SOUTHWESTERLY LINE OF NORTH KINGSBURY STREET AT A POINT 816.84 FEET NORTHWESTERLY OF THE INTERSECTION OF SAID SOUTHWESTERLY LINE OF NORTH KINGSBURY STREET AND THE WEST LINE OF NORTH LARRABEE STREET, SAID POINT BEING ALSO THE EXTENSION NORTHEASTERLY OF THE NORTHWESTERLY FACE OF FIVE (5) CONCRETE COLUMNS; THENCE SOUTHWESTERLY, AT AN ANGLE OF 89 DEGREES, 49 MINUTES, 14 SECONDS TO THE RIGHT WITH THE LAST DESCRIBED LINE, AND ALONG SAID NORTHWESTERLY FACE 104.87 FEET TO THE NORTHERLY EXTENSION OF THE WEST FACE OF THE BRICK WALL; THENCE SOUTHEASTERLY ALONG THE WESTERLY FACE OF SAID BRICK WALL, AT AN ANGLE OF 90 DEGREES, 18 MINUTES, 00 SECONDS TO THE RIGHT WITH THE LAST DESCRIBED LINE, A DISTANCE OF 1.53 FEET TO THE NORTHWESTERLY FACE OF A 1.00 FOOT BRICK WALL; THENCE SOUTHWESTERLY, ALONG SAID NORTHWESTERLY FACE, PERPENDICULAR TO THE LAST DESCRIBED LINE, A DISTANCE OF 117.38 FEET TO THE POINT OF BEGINNING; THENCE CONTINUING SOUTHWESTERLY ALONG THE LAST DESCRIBED LINE 26.86 FEET TO THE NORTHEASTERLY DOCK LINE OF THE NORTH BRANCH OF THE CHICAGO RIVER; THENCE NORTHWESTERLY AT AN ANGLE OF 82 DEGREES, 08 MINUTES, 24 SECONDS TO THE LEFT WITH THE LAST DESCRIBED LINE, AND ALONG SAID NORTHEASTERLY DOCK LINE, 0.99 FEET; THENCE CONTINUING ALONG SAID DOCK LINE, AT AN ANGLE OF 178 DEGREES, 24 MINUTES, 38 SECONDS TO THE LEFT WITH THE LAST DESCRIBED LINE, 119.19 FEET; THENCE NORTHEASTERLY AT AN ANGLE OF 99 DEGREES, 34 MINUTES, 36 SECONDS TO THE LEFT WITH THE LAST DESCRIBED LINE, A DISTANCE OF 31.44 FEET; THENCE SOUTHEASTERLY AT AN ANGLE OF 80 DEGREES, 00 MINUTES, 00 SECONDS TO THE LEFT WITH THE LAST DESCRIBED LINE, A DISTANCE OF 95.18 FEET; THENCE SOUTHWESTERLY AT AN ANGLE OF 100 DEGREES, 07 MINUTES, 04 SECONDS TO THE LEFT WITH THE LAST DESCRIBED LINE, 8.07 FEET; THENCE SOUTHEASTERLY, PERPENDICULAR TO THE LAST DESCRIBED LINE, 24.82 FEET TO THE POINT OF BEGINNING.

BUT LESS AND EXCEPT FROM THE AFORESAID PARCELS 1, 2 AND 3 THE WESTERN THREE (3) FEET OF SUCH PARCELS.

Exhibit B-2 – Page 5