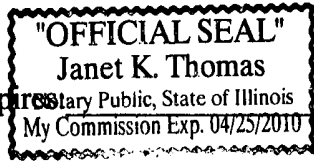


UNOFFICIAL COPY

GIVEN under my hand and notarial seal this 18 day of May, 2007.

Janet K. Thomas
Notary Public







My commission expires _____.

MAIL DEED TO:

Scott and Stacy Devine
801 Hinman Ave #3
Evanston, IL 60202

SEND TAX BILL TO:

Scott and Stacy Devine
801 Hinman Ave #3
Evanston, IL 60202



UNOFFICIAL COPY

MERCURY TITLE CO., LLC
POLICY ISSUING AGENT OF
CHICAGO TITLE INSURANCE COMPANY
**COMMITMENT FOR TITLE INSURANCE
LEGAL DESCRIPTION**

Commitment Number: 2073154

The land referred to in this Commitment is described as follows:

UNIT 801-3 AS DELINEATED ON THE SURVEY OF THE FOLLOWING DESCRIBED PARCEL OF REAL ESTATE (HEREINAFTER REFERRED TO AS 'PARCEL'):

LOTS 10, 11, AND 12 IN BLOCK 10 IN THE RESUBDIVISION OF THE EAST 1/2 OF BLOCK 11 AND THE WEST 1/2 OF BLOCK 10 IN WHITE'S ADDITION TO EVANSTON IN SECTION 19, TOWNSHIP 41 NORTH, RANGE 14, EAST OF THE THIRD PRINCIPAL MERIDIAN;

WHICH SURVEY IS ATTACHED AS EXHIBIT 'B' TO DECLARATION MADE BY EXCHANGE NATIONAL BANK OF CHICAGO, A NATIONAL BANKING ASSOCIATION, AS TRUSTEE UNDER TRUST AGREEMENT DATED July 15, 1973, KNOWN AS TRUST NUMBER 28133 RECORDED IN THE OFFICE OF THE RECORDER OF DEEDS OF COOK COUNTY, ILLINOIS AS DOCUMENT 22563426; TOGETHER WITH ITS UNDIVIDED PERCENTAGE INTEREST IN SAID PARCEL (EXCEPT FROM SAID PARCEL ALL THE PROPERTY AND SPACE COMPRISING ALL THE UNITS THEREOF AS DEFINED AND SET FORTH IN SAID DECLARATION AND SURVEY) ALL IN COOK COUNTY, ILLINOIS.