


UNOFFICIAL COPY

Recording Requested By:
VERDUGO TRUSTEE SERVICE CORPORATION



When Recorded Return To:
ANNA CONSOLE
15 TERRA VITA CT
S BARRINGTON, IL 60010-7145

Doc#: 0714322066 Fee: \$26.50
Eugene "Gene" Moore RHSP Fee: \$10.00
Cook County Recorder of Deeds
Date: 05/23/2007 11:00 AM Pg: 1 of 2



SATISFACTION

CITIMORTGAGE, INC. #2003858759 "CONSOLE" Lender ID:01295/2003858759 Cook, Illinois
MERS #: 10001152003858759 VNU #: 1-888-679-6377

FOR THE PROTECTION OF THE OWNER, THIS RELEASE SHALL BE FILED WITH THE RECORDER OR THE REGISTRAR OF TITLES IN WHOSE OFFICE THE MORTGAGE OR DEED OF TRUST WAS FILED.

KNOW ALL MEN BY THESE PRESENTS that MORTGAGE ELECTRONIC REGISTRATION SYSTEMS, INC. holder of a certain mortgage, made and executed by ANNA CONSOLE AND GAETANO CONSOLE, HUSBAND AND WIFE, originally to MORTGAGE ELECTRONIC REGISTRATION SYSTEMS, INC., in the County of Cook, and the State of Illinois, Dated: 10/24/2006 Recorded: 11/14/2006 in Book/Reel/Liber: N/A Page/Folio: N/A as Instrument No.: 0631821092, does hereby acknowledge that it has received full payment and satisfaction of the same, and in consideration thereof, does hereby cancel and discharge said mortgage.

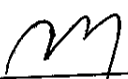
Legal: LOT 15 IN FINAL PLAT OF TERRA VITA ESTATES SUBDIVISION OF SOUTH BARRINGTON, SAID SUBDIVISION, RECORDED JUNE 19, 1997 AS DOCUMENT 97435111, BEING THAT PART OF THE EAST 1/2 OF THE SOUTHEAST 1/4 OF SECTION 26, TOWNSHIP 42 NORTH, RANGE 9 EAST OF THE THIRD PRINCIPAL MERIDIAN TAKEN AS A TRACT, MORE PARTICULARLY DESCRIBED AS FOLLOWS: COMMENCING AT THE NORTHEAST CORNER OF AFORESAID SOUTHEAST 1/4 OF SECTION 26; THENCE NORTH 89 DEGREES 45 MINUTES 59 SECONDS WEST ALONG THE NORTH LINE OF SAID SOUTHEAST 1/4 50.00 FEET; THENCE SOUTH 00 DEGREES 19 MINUTES 27 SECONDS EAST AND PARALLEL WITH THE EAST LINE OF SAID SOUTHEAST 1/4, 1,261.21 FEET TO THE POINT OF BEGINNING; THENCE CONTINUING SOUTH 00 DEGREES 19 MINUTES 27 SECONDS EAST, 105.80 FEET TO THE NORTH LINE OF THE SOUTH 1,252.00 FEET OF THE AFORESAID EAST 1/2 OF THE SOUTHEAST 1/4 OF SECTION 26; THENCE NORTH 89 DEGREES 50 MINUTES 08 SECONDS WEST ALONG SAID NORTH LINE 867.73 FEET; THENCE NORTH 00 DEGREES 19 MINUTES 27 SECONDS WEST, 502.02 FEET; THENCE SOUTH 89 DEGREES 50 MINUTES 08 SECONDS EAST, 318.01 FEET; THENCE SOUTH 00 DEGREES 19 MINUTES 27 SECONDS EAST, 376.22 FEET; THENCE SOUTH 89 DEGREES 50 MINUTES 08 SECONDS EAST, 549.72 FEET TO THE POINT OF BEGINNING. ALL IN COOK COUNTY, ILLINOIS.

Assessor's/Tax ID No. 01-26-406-015-0000

Property Address: 15 TERRA VITA CT, SOUTH BARRINGTON, IL 60010-7145

IN WITNESS WHEREOF, the undersigned, by the officer duly authorized, has duly executed the foregoing instrument.

MORTGAGE ELECTRONIC REGISTRATION SYSTEMS, INC.
On May 1st, 2007

By: 
MARYLYN C BROWN, Vice President



Handwritten initials and notes in the bottom right corner.


UNOFFICIAL COPY

SATISFACTION Page 2 of 2


STATE OF Maryland
COUNTY OF Frederick

On May 1st, 2007, before me, Jane Eyler, a Notary Public in and for Frederick County, in the State of Maryland, personally appeared MARYLYN C BROWN, Vice President who acknowledged himself/herself to be the aforesaid officer of the above named corporation, and that he/she, being authorized so to do, executed the foregoing instrument for the purposes therein contained, by signing the name of the corporation by himself/herself as the officer designated therein. In witness whereof I hereunto set my hand and official seal,

WITNESS my hand and official seal,



JANE EYLER
Notary Expires: 11/01/2009



Prepared By: SHERRY SIEFFLER, VERDUGO TRUSTEE SERVICE CORPORATION PO BOX 9443, GAITHERSBURG, MD 20898-9443
1-800-283-7918

Property of Cook County Clerk's Office