

2073764
2073764
MERCURY TITLE COMPANY, LLC
108358

UNOFFICIAL COPY



Doc#: 0715841070 Fee: \$28.00
Eugene "Gene" Moore RHSP Fee: \$10.00
Cook County Recorder of Deeds
Date: 06/07/2007 10:07 AM Pg: 1 of 3

Property Address:
6560 W. Diversey., Unit 415-D
Chicago, Illinois 60707

TRUSTEE'S DEED **G**
(Individual)

MGR

This Indenture, made this 29th day of May, 2007,
between Parkway Bank and Trust Company, an Illinois Banking Corporation, as Trustee under
the provisions of a deed or deeds in trust, duly recorded and delivered to said corporation in
pursuance of a trust agreement dated September 9, 2004 and known as Trust Number 13835, as
party of the first part, and ELIZABETH R. TERRY, 6559 W. Diversey, Unit 415-D Chicago, IL
60707 as party of the second part.

WITNESSETH, that said party of the first part, in consideration of the sum of Ten Dollars
(\$10.00) and other good and valuable consideration in hand paid, does hereby grant convey
and quit claim unto the said party of the second part all interest in the following described real
estate situated in Cook County, Illinois, to wit:

See Exhibit A for Legal Description and PIN

together with the tenements and appurtenances thereunto belonging.

This deed is executed pursuant to the power granted by the terms of the deed(s) in trust and the
trust agreement and is subject to liens, notices and encumbrances of record and additional
conditions, if any on the reverse side.

DATED: 29th day of May, 2007.

Parkway Bank and Trust Company,
as Trust Number 13835

By *Diane Y. Peszynski*
Diane Y. Peszynski
Vice President & Trust Officer

Attest: *Jo Ann Kubinski* (SEAL)
Jo Ann Kubinski
Assistant Trust Officer



UNOFFICIAL COPY

STATE OF ILLINOIS)
) SS.
 COUNTY OF COOK)

I, the undersigned, a Notary Public in and for said County, in the State aforesaid, DO HEREBY CERTIFY THAT Diane Y. Peszynski, Vice President & Trust Officer and Jo Ann Kubinski, Assistant Trust Officer personally known to me to be the same persons whose names are subscribed to the foregoing instrument in the capacities shown, appeared before me this day in person, and acknowledged signing, sealing and delivering the said instrument as their free and voluntary act, for the uses and purposes therein set forth.

Given under my hand and notary seal, this 29th day of May 2007.

Linda A. Taylor
 Notary Public





City of Chicago Real Estate
 Dept. of Revenue Transfer Stamp
 511972 \$1,867.50
 06/06/2007 11:03 Batch 11837 29

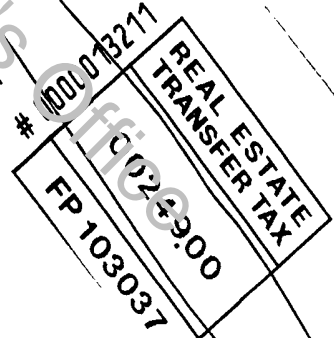


Address of Property
 6560 W. Diversey., Unit 415-D
 Chicago, Illinois 60707

MAIL RECORDED DEED TO:
 ELIZABETH R. TERRY
 6560 W. Diversey., Unit 415-D
 Chicago, Illinois 60707



# 0000025517	REAL ESTATE TRANSFER TAX
	00124.50
	FP 103042



This instrument was prepared by:
 Parkway Bank & Trust Company/DYPeszynski, 4800 N. Harlem Ave., Harwood Heights, IL 60706

UNOFFICIAL COPY

FILE NO.: 2073764

PARCEL A:

UNIT 415-D IN THE PARK AVENUE LUXURY CONDOMINIUM AS DELINEATED ON A SURVEY OF THE FOLLOWING DESCRIBED PROPERTY:

PARCEL "1":

LOT 109 IN SECOND ADDITION TO MONT CLARE GARDENS, BEING A SUBDIVISION OF THE EAST 1/2 OF THE NORTHEAST 1/4 (EXCEPT THAT PART TAKEN FOR RAILROAD) IN SECTION 30, TOWNSHIP 40 NORTH, RANGE 13, EAST OF THE THIRD PRINCIPAL MERIDIAN, IN COOK COUNTY, ILLINOIS.

PARCEL "2":

THAT PART OF THE 50 FOOT WIDE RIGHT OF WAY OF THE CHICAGO, MILWAUKEE, ST. PAUL & PACIFIC RAILROAD LYING NORTH OF THE NORTH LINE OF W. DIVERSEY AVENUE, LYING SOUTH OF THE SOUTH LINE OF W. GEORGE STREET AND LYING WEST OF AND ADJOINING LOT 109 IN THE SECOND ADDITION TO MONT CLARE GARDENS, BEING A SUBDIVISION OF THE EAST 1/2 OF THE NORTHEAST 1/4 OF SECTION 30 AND LYING EAST OF AND ADJOINING LOTS 118, 131, 132, AND 146 TOGETHER WITH ALL ALLEYS ADJOINING SAID LOTS, TAKEN AS ONE TRACT IN THE FIRST ADDITION TO MONT CLARE GARDENS, BEING A SUBDIVISION OF THE WEST 1/2 OF THE NORTHEAST 1/4 (EXCEPT THAT PART TAKEN FOR RAILROAD) OF SECTION 30, ALL IN TOWNSHIP 40 NORTH, RANGE 13, EAST OF THE THIRD PRINCIPAL MERIDIAN, (EXCEPTING THEREFROM THE WEST 23.50 FEET OF THE SOUTH 125.0 FEET OF SAID RAILROAD RIGHT OF WAY), IN COOK COUNTY, ILLINOIS.

WHICH SURVEY IS ATTACHED TO THE DECLARATION OF CONDOMINIUM RECORDED AS DOCUMENT 0613532105 AND AMENDED BY DOCUMENT 0620534031, AND AS FURTHER AMENDED FROM TIME TO TIME, TOGETHER WITH AN UNDIVIDED PERCENTAGE INTEREST IN THE COMMON ELEMENTS.

PARCEL B:

THE EXCLUSIVE RIGHT TO USE PARKING SPACE P-54 AND STORAGE SPACE S-54, LIMITED COMMON ELEMENTS, AS DELINEATED ON THE SURVEY ATTACHED TO THE DECLARATION RECORDED AS DOCUMENT 0613532105 AND AS AMENDED BY DOCUMENT 0620534081.

PIN: 13-30-227-014-0000; 13-30-228-012-0000; 13-30-228-013-0000; 13-30-228-014-0000