

UNOFFICIAL COPY



Doc#: 0717113187 Fee: \$28.50
Eugene "Gene" Moore RHSP Fee: \$10.00
Cook County Recorder of Deeds
Date: 08/20/2007 01:33 PM Pg: 1 of 3

[Space Above this Line for Recording Data]

Loan No. 0760867757

RELEASE DEED

**"FOR THE PROTECTION OF THE OWNER, THIS RELEASE
SHALL BE FILED WITH THE RECORDER OF DEEDS
IN WHOSE OFFICE THE MORTGAGE OR DEED OF TRUST WAS FILED"**

KNOW ALL MEN BY THESE PRESENTS, That MidAmerica Bank, fsb, A corporation existing under the laws of the United States, in consideration of one dollar, and other good and valuable considerations, the receipt whereof is hereby acknowledged, does hereby release, convey and quit-claim unto ROBERT CLARK LOCKE, AN UNMARRIED PERSON

all the right, title, interest, claim or demand whatsoever it may have acquired in, through or by a certain Mortgage Deed, recorded in the Recorders Office of Cook County, in the State of Illinois, as Document Number 0518804125 and Assignment of Mortgage recorded in the Recorders Office of Cook County, in the State of Illinois, as Document Number and Modification or Subordination recorded in the Recorders Office of Cook County, in the State of Illinois, as Document Number to the premises therein described situated in the County of Cook State of Illinois, as follows, to-wit:


UNIT 604 AND PARKING SPACE UNIT P19 IN PARC ORLEANS CONDOMINIUM, AS DELINEATED ON THE PLAT SURVEY OF THE FOLLOWING DESCRIBED PARCEL OF REAL ESTATE:
PARCEL 1:


THE NORTH 58 FEET OF LOTS 2 AND 3, TAKEN AS A TRACT (EXCEPT THE WEST 5.0 FEET OF LOT 3) AND ALSO (EXCEPT THE EAST 25.74 FEET OF THE NORTH 46.0 FEET OF LOT 2) IN THE SUBDIVISION OF THE EAST 100 FEET OF THE WEST 227.30 FEET OF LOT 11) AND SUBLOTS 3 (Legal Description continued on last page)

Property Street Address: 1546 N ORLEANS ST #604 Chicago, IL 60610
PIN: 170420009610780000

IN WITNESS WHEREOF, The said MidAmerica Bank, fsb has caused its corporate seal to be hereto affixed, and has caused its name to be signed to these presents by its Vice President and or Asst. Vice President, and attested by its Assistant Secretary, this 4th day of June 2007.

(Seal)

BY: 
MidAmerica Bank, fsb
Rosanne Klingelhofer - Vice President

ATTEST: 
Marcia Petricig - Asst. Vice President

W2975 Page 1 of 2 (12/06)



01 297501

UNOFFICIAL COPY

STATE OF ILLINOIS


SS.

COUNTY OF DUPAGE


On, 4TH DAY OF JUNE 2007 I, the undersigned, a notary public in and for said County in the State aforesaid, **DO HEREBY CERTIFY THAT:** the persons whose names are subscribed to the foregoing instrument are personally known to me to be duly authorized officers of MidAmerica Bank, fsb **THAT THEY** appeared before me this day in person and severally acknowledged that they signed and delivered the said instrument in writing as duly authorized officers of said corporation and caused the corporate seal of said corporation to be affixed thereto pursuant to authority given by the Board of Directors of said Corporation as their free and voluntary act, and as the free and voluntary act and deed of said corporation for the uses and purposes therein set forth.

GIVEN under my hand and official seal, the day and year first above written. TF

MY COMMISSION EXPIRES: _____



Notary Public



This Instrument was prepared by:
Kenneth Koranda
2650 Warrenville Rd. Ste 500
P.O. Box 7039
Downers Grove IL 60515-1721

When Recorded Return to:
MidAmerica Bank
2650 Warrenville Rd. Ste 500
P.O. Box 7039
Downers Grove IL 60515-1721

UNOFFICIAL COPY**LÉGAL DESCRIPTION (con't)**

AND 4 OF THE WEST 1/2 OF LOTS 120, 125 AND ALL OF LOTS 123, 124, 127 TO 134 AND 137 OF BRONSON'S ADDITION TO CHICAGO IN THE NORTHEAST 1/4 OF SECTION 4, TOWNSHIP 39 NORTH, RANGE 14, EAST OF THE THIRD PRINCIPAL MERIDIAN, IN COOK COUNTY, ILLINOIS

PARCEL 2:

THE NORTH 46 FEET OF LOT 4, AND THE WEST 5.0 FEET OF THE NORTH 46 FEET OF LOT 3, TAKEN AS A TRACT, IN THE SUBDIVISION OF THE EAST 100 FEET OF THE WEST 227.30 FEET OF LOT 119 AND SUBLOTS 3 AND 4 OF THE WEST 1/2 OF LOTS 120, 125 AND ALL OF LOTS 123, 124, 127 TO 134 AND 137 OF BRONSON'S ADDITION TO CHICAGO IN THE NORTHEAST 1/4 OF SECTION 4, TOWNSHIP 39 NORTH, RANGE 14, EAST OF THE THIRD PRINCIPAL MERIDIAN, IN COOK COUNTY, ILLINOIS

PARCEL 3:

LOTS 5, 8, 9 AND THE WEST 29.64 FEET OF LOT 12 (EXCEPT ELEVATED RAILROAD RIGHT OF WAY DESCRIBED AS FOLLOWS: COMMENCING ON THE SOUTH LINE OF LOT 12, 41 FEET WEST OF THE WEST LINE OF NORTH MARKET STREET (NOW ORLEANS STREET) THENCE WEST 61.2 FEET; THENCE

NORTH 22 FEET; THENCE SOUTHEASTERLY TO THE POINT OF BEGINNING) IN OGDEN'S SUBDIVISION OF THE WEST 1/2 OF LOTS 120 AND 125 AND ALL OF LOTS 123, 124, 127 TO 134 AND LOT 137 IN BRONSON'S ADDITION TO CHICAGO, IN THE NORTHEAST 1/4 OF SECTION 4, TOWNSHIP 39 NORTH,

RANGE 14, EAST OF THE THIRD PRINCIPAL MERIDIAN

ALSO THAT PORTION OF LOTS 2 AND 3, (EXCEPT THE WEST 5.00 FEET OF SAID LOT 3) LYING SOUTH OF THE NORTH 58.0 FEET THEREOF, AND THAT PORTION OF LOT 4 AND THE WEST 5.00 FEET OF LOT 3, LYING SOUTH OF THE NORTH 46.0 FEET THEREOF, ALL IN THE SUBDIVISION OF THE EAST 100 FEET OF THE WEST 227.30 FEET OF LOT 119 AND SUBLOTS 3 AND 4 OF THE WEST 1/2 OF LOTS 120 AND 125 AND ALL OF LOTS 123, 124, 127 TO 134 AND LOT 137 IN BRONSON'S ADDITION TO CHICAGO, IN THE NORTHEAST 1/4 OF SECTION 4, TOWNSHIP 39 NORTH, RANGE 14 EAST OF THE THIRD PRINCIPAL MERIDIAN, IN COOK COUNTY, ILLINOIS

PARCEL 4:

THE EAST 25.74 FEET OF THE NORTH 46.0 FEET OF LOT 2 IN THE SUBDIVISION OF THE EAST 100 FEET OF THE WEST 227.30 FEET OF LOT 119 AND SUBLOTS 3 AND 4 OF THE WEST 1/2 OF LOTS 120, 125 AND ALL OF LOTS 123, 124, 127 TO 134 AND 137 OF BRONSON'S ADDITION TO CHICAGO IN THE NORTHEAST 1/4 OF SECTION 4, TOWNSHIP 39 NORTH, RANGE 14, EAST OF THE THIRD PRINCIPAL MERIDIAN, IN COOK COUNTY, ILLINOIS, WHICH SURVEY IS ATTACHED AS EXHIBIT "D" TO THE DECLARATION OF CONDOMINIUM RECORDED JANUARY 17, 2003 AS DOCUMENT NUMBER 0030085584, AS AMENDED FROM TIME TO TIME, TOGETHER WITH ITS UNDIVIDED PERCENTAGE INTEREST IN THE COMMON ELEMENTS