

UNOFFICIAL COPY



Doc#: 0717113190 Fee: \$28.50
Eugene "Gene" Moore RHSP Fee: \$10.00
Cook County Recorder of Deeds
Date: 06/20/2007 01:33 PM Pg: 1 of 3

[Space Above this Line for Recording Data]

Loan No. 0560619638

RELEASE DEED

"FOR THE PROTECTION OF THE OWNER, THIS RELEASE SHALL BE FILED WITH THE RECORDER OF DEEDS IN WHOSE OFFICE THE MORTGAGE OR DEED OF TRUST WAS FILED"

KNOW ALL MEN BY THESE PRESENTS, That MidAmerica Bank, fsb, A corporation existing under the laws of the United States, in consideration of one dollar, and other good and valuable considerations, the receipt whereof is hereby acknowledged, does hereby release, convey and quit-claim unto JOHN R FARRELL JR, AN UNMARRIED PERSON

all the right, title, interest, claim or demand whatsoever it may have acquired in, through or by a certain Mortgage Deed, recorded in the Recorders Office of Cook County, in the State of Illinois, as Document Number 0622105129 and Assignment of Mortgage recorded in the Recorders Office of Cook County, in the State of Illinois, as Document Number and Modification or Subordination recorded in the Recorders Office of Cook County, in the State of Illinois, as Document Number to the premises therein described situated in the County of Cook State of Illinois, as follows, to-wit:


PARCEL 1: LOT 4 IN DEARBORN PRAIRIE TOWNSHOMES SUBDIVISION OF PART OF BLOCK 7 IN DEARBORN PARK UNIT 2, BEING A RESUBDIVISION OF SUNDRY LOTS AND VACATED STREETS AND ALLEYS IN PART OF THE NORTHEAST QUARTER OF SECTION 21, TOWNSHIP 39 NORTH, RANGE 14, EAST OF THE THIRD PRINCIPAL MERIDIAN, IN COOK COUNTY, ILLINOIS.

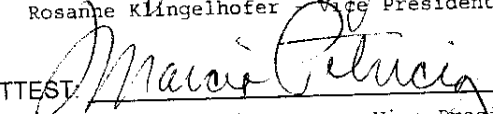
PARCEL 2: EASEMENT FOR INGRESS AND EGRESS AND PUBLIC UTILITIES INCLUDING SEWER, (Legal Description continued on last page)

Property Street Address: 1459 S CLARK ST Chicago, IL 60605
PIN: 17212110110000

IN WITNESS WHEREOF, The said MidAmerica Bank, fsb has caused its corporate seal to be hereto affixed, and has caused its name to be signed to these presents by its Vice President and or Asst. Vice President, and attested by its Assistant Secretary, this 4th day of June 2007.

(Seal)

BY: 
Rosanne Klingelhofer - Vice President

ATTEST: 
Marcia Petricig - Asst. Vice President

W2975 Page 1 of 2 (12/06)



Handwritten initials

UNOFFICIAL COPY

STATE OF ILLINOIS


SS.)

COUNTY OF DUPAGE

On, 4TH DAY OF JUNE 2007 I, the undersigned, a notary public in and for said County in the State aforesaid, **DO HEREBY CERTIFY THAT:** the persons whose names are subscribed to the foregoing instrument are personally known to me to be duly authorized officers of MidAmerica Bank, fsb **THAT THEY** appeared before me this day in person and severally acknowledged that they signed and delivered the said instrument in writing as duly authorized officers of said corporation and caused the corporate seal of said corporation to be affixed thereto pursuant to authority given by the Board of Directors of said Corporation as their free and voluntary act, and as the free and voluntary act and deed of said corporation for the uses and purposes therein set forth.

GIVEN under my hand and notarial seal, the day and year first above written. TF

MY COMMISSION EXPIRES: _____



Notary Public

"OFFICIAL SEAL"
SANDRA J. EKKERT
NOTARY PUBLIC, STATE OF ILLINOIS
MY COMMISSION EXPIRES 12-10-2010

This Instrument was prepared by:
Kenneth Koranda
2650 Warrenville Rd. Ste 500
P.O. Box 7039
Downers Grove IL 60515-1721

When Recorded Return to:
MidAmerica Bank
2650 Warrenville Rd. Ste 500
P.O. Box 7039
Downers Grove IL 60515-1721



UNOFFICIAL COPY**LEGAL DESCRIPTION (con't)**

WATER, GAS AND DRAINAGE: THAT PART OF BLOCK 7 IN DEARBORN PARK UNIT 2 BEING A RESUBDIVISION OF SUNDRY LOTS AND VACATED STREETS AND ALLEYS IN PART OF THE NORTHEAST QUARTER OF SECTION 21, TOWNSHIP 39 NORTH, RANGE 14, EAST OF THE THIRD PRINCIPAL MERIDIAN, DESCRIBED AS FOLLOWS: BEGINNING AT A POINT OF THE WEST LINE OF SAID BLOCK, 71.66 FEET NORTH OF THE SOUTHWEST CORNER THEREOF; THENCE SOUTH 90 DEGREES, 00 MINUTES, 00 SECONDS EAST PERPENDICULAR THERETO FOR A DISTANCE OF 189.83 FEET TO THE EAST LINE OF SAID BLOCK, THENCE NORTH 00 DEGREES, 08 MINUTES, 18 SECONDS EAST ALONG SAID EAST LINE 14.50 FEET; THENCE NORTH 90 DEGREES, 00 MINUTES, 00 SECONDS WEST 57.20 FEET; THENCE NORTH 45 DEGREES, 00 MINUTES, 00 SECONDS WEST 7.07 FEET; THENCE NORTH 00 DEGREES, 00 MINUTES, 00 SECONDS EAST 124.97 FEET; THENCE NORTH 34 DEGREES, 37 MINUTES, 01 SECONDS WEST 28.16 FEET; THENCE NORTH 00 DEGREES, 00 MINUTES, 00 SECONDS EAST 39.31 FEET; THENCE NORTH 45 DEGREES, 00 MINUTES, 00 SECONDS EAST 20.68 FEET; THENCE NORTH 90 DEGREES, 00 MINUTES, 00 SECONDS EAST 64.08 FEET TO THE EAST LINE OF BLOCK 7 AFORESAID; THENCE NORTH 00 DEGREES, 08 MINUTES, 18 SECONDS EAST 27.76 FEET; THENCE NORTH 90 DEGREES, 00 MINUTES, 00 SECONDS WEST 63.51 FEET; THENCE NORTH 45 DEGREES, 00 MINUTES, 00 SECONDS WEST 21.57 FEET; THENCE NORTH 00 DEGREES, 00 MINUTES, 00 SECONDS EAST 37.22 FEET; THENCE NORTH 33 DEGREES, 10 MINUTES, 17 SECONDS EAST 25.59 FEET; THENCE NORTH 00 DEGREES, 00 MINUTES, 00 SECONDS EAST 37.12 FEET; THENCE NORTH 45 DEGREES, 00 MINUTES, 00 SECONDS EAST 14.14 FEET; THENCE NORTH 90 DEGREES, 00 MINUTES, 00 SECONDS EAST 55.06 FEET TO THE EAST LINE OF SAID BLOCK 7 AFORESAID; THENCE NORTH 00 DEGREES, 08 MINUTES, 18 SECONDS EAST ALONG SAID EAST LINE 14.0 FEET TO A LINE DRAWN PERPENDICULAR TO THE WEST LINE THEREOF THROUGH A POINT THEREIN 456.25 FEET NORTH OF THE SOUTHWEST CORNER THEREOF; THENCE NORTH 90 DEGREES, 00 MINUTES, 00 SECONDS WEST ALONG SAID PERPENDICULAR LINE 190.76 FEET TO SAID POINT ON THE WEST LINE THEREOF 456.25 FEET NORTH OF THE SOUTHWEST CORNER; THENCE SOUTH 00 DEGREES, 00 MINUTES, 00 SECONDS WEST ALONG SAID WEST LINE 14.0 FEET; THENCE NORTH 90 DEGREES, 00 MINUTES, 00 SECONDS EAST 55.67 FEET; THENCE SOUTH 45 DEGREES, 00 MINUTES, 00 SECONDS; THENCE SOUTH 45 DEGREES, 00 MINUTES, 00 SECONDS EAST 14.14 FEET; THENCE SOUTH 00 DEGREES, 00 MINUTES, 00 SECONDS WEST 43.24 FEET; THENCE SOUTH 54 DEGREES, 02 MINUTES, 19 SECONDS EAST 24.71 FEET; THENCE SOUTH 00 DEGREES, 00 MINUTES, 00 SECONDS WEST 32.0 FEET; THENCE SOUTH 45 DEGREES, 00 MINUTES, 00 SECONDS WEST 32.88 FEET; THENCE NORTH 90 DEGREES, 00 MINUTES, 00 SECONDS WEST 62.42 FEET TO A POINT IN THE WEST LINE OF BLOCK 7 AFORESAID 319.24 FEET NORTH OF THE SOUTHWEST CORNER THEREOF; THENCE SOUTH 00 DEGREES, 00 MINUTES, 00 SECONDS WEST ALONG SAID WEST LINE 24.0 FEET; THENCE NORTH 90 DEGREES, 00 MINUTES, 00 SECONDS EAST 62.43 FEET; THENCE SOUTH 45 DEGREES, 00 MINUTES, 00 SECONDS EAST 32.87 FEET; THENCE SOUTH 00 DEGREES, 00 MINUTES, 00 SECONDS WEST 32.56 FEET; THENCE SOUTH 45 DEGREES, 13 MINUTES, 03 SECONDS WEST 30.99 FEET; THENCE SOUTH 00 DEGREES, 00 MINUTES, 00 SECONDS WEST 126.44 FEET; THENCE SOUTH 45 DEGREES, 00 MINUTES, 00 SECONDS WEST 7.07 FEET; THENCE NORTH 90 DEGREES, 00 MINUTES, 00 SECONDS WEST 58.67 FEET TO A POINT IN THE NORTH LINE OF BLOCK 7 AFORESAID 86.16 FEET NORTH OF THE SOUTHWEST CORNER THEREOF; THENCE SOUTH 00 DEGREES, 00 MINUTES, 00 SECONDS WEST ALONG SAID WEST LINE 14.50 FEET TO THE POINT OF BEGINNING, IN COOK COUNTY, ILLINOIS.