



Doc#: 0717215080 Fee: \$46.00
Eugene "Gene" Moore RHSP Fee: \$10.00
Cook County Recorder of Deeds
Date: 06/21/2007 02:15 PM Pg: 1 of 12

9900 36550 Ticor

This instrument was prepared by JFS
and when recorded return to:
LaRue Little, Esq.
Chicago Housing Authority
Office of the General Counsel
60 E. Van Buren St., 12th Fl.
Chicago, Illinois 60605

**SEVENTH AMENDMENT TO PROPERTY RIGHTS AGREEMENT
FOR
JAZZ ON THE BOULEVARD**

THIS SEVENTH AMENDMENT TO PROPERTY RIGHTS AGREEMENT FOR JAZZ ON THE BOULEVARD ("Amendment to Property Rights Agreement") is entered into and effective as of June 23, 2007, by and between the Chicago Housing Authority (the "Authority"), an Illinois municipal corporation, with offices at 626 West Jackson Boulevard, Chicago, Illinois 60661, Jazz on the Boulevard LLC, a Delaware limited liability company ("Jazz") and Drexel Jazz Limited Partnership, an Illinois limited partnership (the "Partnership"). Capitalized terms not otherwise defined herein shall have the meaning set forth in that certain Property Rights Agreement (as amended, the "Property Rights Agreement") for Jazz on the Boulevard, dated as of August 1, 2004 and recorded in the Recorder's Office of Cook County on August 12, 2004 as Document No. 042501209, as amended by First Amendment thereto dated August 1, 2005 and recorded in the Recorder's Office of Cook County on November 21, 2005 as Document No. 0532527120, by Second Amendment thereto dated November 22, 2005 and recorded in the Recorder's Office of Cook County on November 23, 2005 as Document No. 0532741159, by Third Amendment thereto dated December 7, 2005 and recorded in the Recorder's Office of Cook County on December 12, 2005 as Document No. 0534645129, by Fourth Amendment thereto dated March 29, 2006 and recorded in the Recorder's Office of Cook County on March 30, 2006 as Document No. 0608927085 by Fifth Amendment thereto dated August 8, 2006 and recorded in the Recorder's Office of Cook County on August 10, 2006 as Document No. 0622205156 and by Sixth Amendment thereto dated October 12, 2006 and recorded in the Recorder's Office of Cook County on October 13, 2006 as Document No. 0628620145.

WITNESSETH

WHEREAS, the Authority, Jazz and the Partnership have previously executed and recorded the Property Rights Agreement, which encumbers certain property, known as the "Development Parcels," described in Exhibit A thereto and imposes certain other obligations upon the Partnership; and

WHEREAS, Jazz has previously constructed condominium units on certain portions of the Development Site and has converted such units to a condominium form of ownership, pursuant to the Declaration of Leasehold Condominium for Jazz on the Boulevard Condominium (the "Leasehold Declaration"), Declaration of Condominium Ownership for 4162-4178 South Drexel Boulevard Condominium and Declaration of Condominium Ownership for 4136-4160 South Drexel Boulevard Condominium (the "Fee Declaration") which Leasehold Declaration

BOX 15

UNOFFICIAL COPY

and Fee Declaration affect various portions of certain Parcels on Exhibit A to the Property Rights Agreement; and

WHEREAS, Jazz has previously constructed townhome units on the Development Site and conveyed certain townhome units to the Partnership which affect a certain portion of Parcel 4 on Exhibit A to the Property Rights Agreement; and

WHEREAS, Jazz has constructed thirteen (13) townhome units on the Development Site and will convey concurrently herewith two (2) townhome units to the Partnership, which townhome units affect a portion of "Parcel 4" on Exhibit A to the Property Rights Agreement and

WHEREAS, the Authority desires to amend Exhibit A to the Property Rights Agreement so as to encumber the appropriate portions of the Development Site consisting of the 2 townhome units and the other units previously conveyed by Jazz to the Partnership, and to amend and restate such Exhibit in its entirety;

NOW THEREFORE, in consideration of the mutual promises and covenants hereinafter set forth, and of other valuable consideration, Jazz, the Partnership and the Authority each agree as follows:

SECTION 1. AMENDMENT OF EXHIBIT A. Exhibit A to the Property Rights Agreement is hereby amended and restated to read as set forth in Exhibit 1 of this Amendment to Property Rights Agreement.

SECTION 2. FULL FORCE AND EFFECT. Except as amended by this Amendment to Property Rights Agreement, the terms of the Property Rights Agreement remain in full force and effect, and are incorporated herein by reference as though fully set forth herein.


SECTION 3. COUNTERPARTS. This Amendment to Property Rights Agreement may be executed in multiple counterparts, each of which shall be an original, but all of which shall constitute but one and the same agreement.

THE BALANCE OF THIS PAGE IS INTENTIONALLY LEFT BLANK

UNOFFICIAL COPY


IN WITNESS WHEREOF, the Authority, the Partnership and Jazz have executed this Amendment to Property Rights Agreement by their duly authorized representatives, as of the date first written herein above.

CHICAGO HOUSING AUTHORITY,
an Illinois municipal corporation

By: 
Sharon Cist Gilliam
Chief Executive Officer

DREXEL JAZZ LIMITED PARTNERSHIP,
an Illinois limited partnership

By: Drexel Neighborhood Development Corporation,
an Illinois not for profit corporation, its general partner

By: 
Name: Andrew E. Geer
Title: Assistant Secretary

JAZZ ON THE BOULEVARD, LLC,
a Delaware limited liability company

By: Thrush Drexel, Inc.,
an Illinois corporation, its sole managing member

By: _____
David L. Chase
President

UNOFFICIAL COPY

IN WITNESS WHEREOF, the Authority, the Partnership and Jazz have executed this Amendment to Property Rights Agreement by their duly authorized representatives, as of the date first written herein above.

**CHICAGO HOUSING AUTHORITY,
an Illinois municipal corporation**

By: _____
Sharon Gist Gilliam
Chief Executive Officer


**DREXEL JAZZ LIMITED PARTNERSHIP,
an Illinois limited partnership**

By: Drexel Neighborhood Development Corporation,
an Illinois not for profit corporation, its general partner

By: _____
Name: Andrew E. Geer
Title: Assistant Secretary

**JAZZ ON THE BOULEVARD, LLC,
a Delaware limited liability company**

By: Thrush Drexel, Inc.,
an Illinois corporation, its sole managing member

By: 

David L. Chase
President

UNOFFICIAL COPY

STATE OF ILLINOIS)
)ss
COUNTY OF COOK)

I, the undersigned, a Notary Public in and for the County and State aforesaid, do hereby certify that Sharon Gist Gilliam, personally known to me to be the Chief Executive Officer of the Chicago Housing Authority (the "Authority"), and the same person whose name is subscribed to the foregoing instrument, appeared before me this day in person and acknowledged that as such Chief Executive Officer, she signed and delivered the said instrument pursuant to authority given by the Authority's Board of Commissioners and as her free and voluntary act and as the free and voluntary act and deed of the Authority for the uses and purposes therein set forth.

GIVEN under my hand and official seal this 14th day of June 2007.

Clara A. Chow-Ibrahim
Notary Public

My Commission Expires:

August 12, 2009



Property of Cook County Clerk's Office

UNOFFICIAL COPY

STATE OF ILLINOIS)
)ss
COUNTY OF COOK)

I, the undersigned, a Notary Public in and for the county and State aforesaid, do hereby certify that Andrew E. Geer is personally known to me to be the Assistant Secretary of Drexel Neighborhood Development Corporation, an Illinois not for profit corporation, and the general partner ("General Partner") of Drexel Jazz Limited Partnership, an Illinois limited partnership (the "Owner"), and the same person whose name is subscribed to the foregoing instrument, appeared before me this day in person and acknowledged that as such President of Drexel Neighborhood Development Corporation, he signed and delivered the said instrument pursuant to authority given by the Partnership Agreement and as his free and voluntary act, and as the free and voluntary act and deed of the Owner for the uses and purposes therein set forth.

GIVEN under my hand and official seal this 15th day of June 2007.

William G. Kalilsky
Notary Public

My Commission Expires:

4-6-09



UNOFFICIAL COPY

EXHIBIT 1

AMENDED EXHIBIT A TO PROPERTY RIGHTS AGREEMENT

Parcel One

The Leasehold Estate created by that certain Ground Lease dated as of August 1, 2004 and recorded August 12, 2004 as document number 0422501204 from the Chicago Housing Authority, an Illinois municipal corporation, as lessor, to Jazz on the Boulevard, LLC, a Delaware limited liability company, as lessee, which Ground Lease was assigned in part by Jazz on the Boulevard, LLC, Assignor to Drexel Jazz Limited Partnership, Assignee, which Ground Lease demises the land hereinafter described (the "For-Sale Land"), except the buildings and improvements located thereon.

Parcel Two

The ownership of the buildings and improvements on the For-Sale Land hereinafter described, as defined in the Ground Lease dated as of August 1, 2004 and recorded August 12, 2004 as document number 0422501204 from the Chicago Housing Authority, an Illinois municipal corporation, to Jazz on the Boulevard, LLC, a Delaware limited liability company, which Ground Lease was assigned in part by Jazz on the Boulevard, LLC, Assignor to Drexel Jazz Limited Partnership, Assignee.

Unit numbers 4100-1A and Parking Space P-28; 4100-2A and Parking Space P-29; 4100-2B and Parking Space P-32; 4108-2A and Parking Space P-26; 4108-1B and Parking Space P-24; 4108-2B and Parking Space P-23; 4114-2A and Parking Space P-20; 4114-2B and Parking Space P-17; 4120-2A and Parking Space P-35; 4120-2B and Parking Space P-14; 4124-1A and Parking Space P-12; 4124-1B and Parking Space P-9; 4124-2A and Parking Space P-11; 4124-2B and Parking Space P-8; 4130-1A and Parking Space P-36; 4130-1B and Parking Space P-10; 4130-2B and Parking Space P-7; 811-1A and Parking Space P-52; 811-1B and Parking Space P-51; 817-3A and Parking Space P-48; 817-3B and Parking Space P-43; 804-1A and Parking Space P-64; 804-1B and Parking Space P-63; 812-1A and Parking Space P-69; 812-1B and Parking Space P-70; 822-1A and Parking Space P-75; 822-1B and Parking Space P-76 and 830-1B and Parking Space P-82 in the Jazz on the Boulevard Condominium as delineated on a Plat of Survey of the following described real estate:

Lots 1, 2, 3, 4 and 5 in Jazz on the Boulevard Subdivision, being a Subdivision in the West Half of the fractional Northwest Quarter of Section 2, Township 38 North, Range 14 East of the Third Principal Meridian, in Cook County, Illinois, according to the plat thereof recorded July 30, 2004 as Document No. 0421210098 with the Recorder of Deeds of Cook County, Illinois.

Also, Lot 6 in said above-described Jazz on the Boulevard Subdivision, excepting therefrom that part of Lot 6 described as follows: commencing at the northwest corner of said Lot 6, thence South 20 degrees 44'19" East along the westerly line of said Lot 6 a distance of 8.44 feet, thence North

UNOFFICIAL COPY

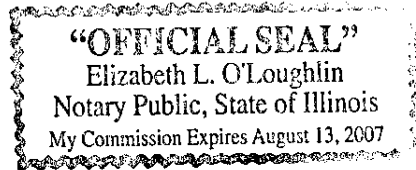
STATE OF ILLINOIS)
)ss
COUNTY OF COOK)

I, Elizabeth L. O'Loughlin a Notary Public, in and for said County and State aforesaid, DO HEREBY CERTIFY that David L. Chase, as President of Thrush Drexel, Inc., an Illinois corporation, in its capacity as sole managing member of Jazz on the Boulevard, LLC, personally known to me to be the same person whose name is subscribed to the foregoing instrument, appeared before me this day in person and acknowledged to me that he, being thereunto duly authorized, signed and delivered said instrument as his own free and voluntary act and as the free and voluntary act of said Jazz on the Boulevard, LLC, for the uses and purposes set forth therein.

GIVEN under my hand and official seal this 15 day of ^{June}~~May~~, 2007.

Elizabeth L. O'Loughlin
Notary Public

My Commission Expires:



UNOFFICIAL COPY

69 degrees 15' 41" East a distance of 19.00 feet to the easterly line of Lot 6, thence North 20 degrees 44'16" West feet along said easterly line of Lot 6 a distance of 1.25 feet to the northerly line of Lot 6, thence South 90 degrees 0'00" West along the northerly line of Lot 6 a distance of 20.32 feet to the point of beginning;

which Plat of Survey is attached as Exhibit "B" to the Declaration of Leasehold Condominium Ownership for Jazz on the Boulevard Condominium, recorded December 2, 2005 in the Office of the Recorder of Deeds of Cook County, Illinois as Document Number 0533610220, and First Amendment recorded February 22, 2006 as Document No. 0605327007, and Second Amendment recorded July 19, 2006, as Document no. 0620034132, and Third Amendment recorded September 26, 2006, as Document No. 0626910083, as further amended from time to time, together with its undivided percentage interest in the common elements, in Cook County, Illinois.

PINS: Part of 20-02-128-001
 20-02-129-002
 20-02-129-008
 Part of 20-02-128-003
 Part of 20-02-128-013
 Part of 20-02-125-016 (part of)

Commonly known as: 4100-1A S. Drexel Blvd, 4100-2A S. Drexel Blvd, 4100-2B S. Drexel Blvd, 4108-2A S. Drexel Blvd, 4108-1B S. Drexel Blvd, 4108-2B S. Drexel Blvd, 4114-2A S. Drexel Blvd, 4114-2B S. Drexel Blvd, 4120-2A S. Drexel Blvd, 4120-2B S. Drexel Blvd, 4124-1A S. Drexel Blvd, 4124-1B S. Drexel Blvd, 4124-2A S. Drexel Blvd, 4124-2B S. Drexel Blvd, 4130-1A S. Drexel Blvd, 4130-1B S. Drexel Blvd, 4130-2B S. Drexel Blvd, 811-1A E. 41st Street, 811-1B E. 41st Street, 817-3A E. 41st Street, 817-3B E. 41st Street, 804-1A East Bowen Avenue, 804-1B East Bowen Avenue, 812-1A East Bowen Avenue, 812-1B East Bowen Avenue, 822-1A East Bowen Avenue, 822-1B East Bowen Avenue, and 830-1B East Bowen Avenue all in Chicago, Illinois.

Parcel Three

The Leasehold Estate created by the Ground Lease made by Chicago Housing Authority to Jazz on the Boulevard LLC dated August 1, 2004 and recorded August 12, 2004 as document no. 0422501205, and First Amendment to Ground Lease dated November 17, 2005 and recorded November 21, 2005 as document no. 0532527117, demising the following land for a term of 99 years beginning August 1, 2004, and ending July 31, 2103, which Lease was assigned in part by Jazz on the Boulevard, LLC, Assignor, to Drexel Jazz Limited Partnership, Assignee, which Lease demises the land (the "Rental Land") described below (except the buildings and improvements located on the land), and

Parcel Four

The ownership of the buildings and improvements on the Rental Land hereinafter described:

UNOFFICIAL COPY

Lots 11, 15, 22 and 25 in Jazz on the Boulevard Subdivision, being a Subdivision in the West Half of the fractional Northwest Quarter of Section 2, Township 38 North, Range 14 East of the Third Principal Meridian, in Cook County, Illinois, according to the plat thereof recorded July 30, 2004 as Document No. 0421210098 with the Recorder of Deeds of Cook County, Illinois.

PINs: 20-02-128-008
 20-02-128-011
 20-02-129-007
 20-02-129-013

Commonly known as: 4111 and 4119 S. Cottage Grove, Chicago, Illinois
 4106 and 4109 S. Maryland Avenue, Chicago, Illinois

Parcel Five: Middle Parcel Condominium Property

UNIT 4136 AND PARKING SPACE 4136-P1, AND UNIT 4158 AND PARKING SPACE 4158-P1 IN THE 4136- 4160 SOUTH DREXEL BLVD. CONDOMINIUM, AS DELINEATED ON A SURVEY OF THE FOLLOWING DESCRIBED TRACT OF LAND:

LOTS 20 TO 29, BOTH INCLUSIVE, (EXCEPT THAT PART TAKEN FOR THE WIDENING AND EXTENSION OF A PUBLIC ALLEY) IN BLOCK 2 IN CHARLES R. STEELE'S RESUBDIVISION OF LOT 1 IN BAYARD AND PALMER ADDITION MADE BY CIRCUIT COURT PARTITION, BEING A SUBDIVISION OF 11.22 CHAINS NORTH OF AND ADJOINING SOUTH 25 RODS OF THE NORTHWEST FRACTIONAL QUARTER OF SECTION 2, TOWNSHIP 38 NORTH, RANGE 14, EAST OF THE THIRD PRINCIPAL MERIDIAN, LYING WEST OF HYDE PARK AVENUE (EXCEPT THE NORTH 53 FEET 4 1/2 INCHES THEREOF CONVEYED TO UNION STOCK YARDS AND TRANSIT COMPANY), IN COOK COUNTY, ILLINOIS;

WHICH SURVEY IS ATTACHED AS EXHIBIT "B" TO THE DECLARATION OF CONDOMINIUM OWNERSHIP FOR 4136-4160 SOUTH DREXEL BLVD. CONDOMINIUM RECORDED AUGUST 25, 2006 IN THE OFFICE OF THE RECORDER OF DEEDS OF COOK COUNTY, ILLINOIS AS DOCUMENT NUMBER 0623744000, AS AMENDED FROM TIME TO TIME, TOGETHER WITH ITS UNDIVIDED PERCENTAGE INTEREST IN THE COMMON ELEMENTS IN COOK COUNTY ILLINOIS.

COMMONLY KNOWN AS: 4136 S. DREXEL AVENUE
 4158 S. DREXEL AVENUE

PIN: 20-02-111-012 (PART OF)
 20-02-111-020 (PART OF)
 20-02-111-022 (PART OF)

Parcel Six

UNOFFICIAL COPY

A. The South Parcel Condominium Property

Unit 4162-1 and Parking Space P-13, Unit 4168-3A and Parking Space P-1, Unit 4168-1B and Parking Space P-4, Unit 4174-3B and Parking Space P-12, and Unit 4176-1 and Parking Space P-15 in the 4162-4178 South Drexel Blvd. Condominium, as depicted in the plat of survey of the following described real estate:

Beginning at the Northeast corner of said tract; thence South $03^{\circ} 44' 15''$ East, along the East line thereof, 187.11 feet to the South line of said tract; thence North $89^{\circ} 52' 56''$ West, along said South line, 80.20 feet; thence North $00^{\circ} 00' 00''$ East 23.82 feet; thence Northerly and Easterly 7.85 feet along the arc of a circle convex to the Northwest, having a radius of 5.00 feet, and whose chord bears North $45^{\circ} 00' 00''$ East, a distance of 7.07 feet; thence North $90^{\circ} 00' 00''$ East 7.00 feet; thence North $00^{\circ} 00' 00''$ East 128.33 feet; thence North $90^{\circ} 00' 00''$ West 7.00 feet; thence Westerly and Northerly 7.85 feet along the arc of a circle convex to the Southwest, having a radius of 5.00 feet, and whose chord bears North $45^{\circ} 00' 00''$ West, a distance of 7.07 feet; thence North $00^{\circ} 00' 00''$ East 24.61 feet to a point on the North line of said tract; thence South $89^{\circ} 49' 25''$ East, along said North line, 68.00 feet to the point of beginning, in Cook County, Illinois.

Also, the following described parcel:

That part of Lots 16 to 24 in Block 3 in Charles R. Steele's Resubdivision of Block 1 in Bayard and Palmer Addition to the Northwest fractional Quarter of Section 2, Township 38 North, Range 14, East of the Third Principal Meridian, in Cook County, Illinois, taken as a tract and described as follows:

Commencing at the Northeast corner of said tract; thence North $89^{\circ} 49' 25''$ West, along the North line thereof, 82.00 feet; thence South $00^{\circ} 00' 00''$ West 49.82 feet to the point of beginning; thence South $90^{\circ} 00' 00''$ East 8.00 feet; thence South $00^{\circ} 00' 00''$ West 88.00 feet; thence North $90^{\circ} 00' 00''$ West 8.00 feet; thence North $00^{\circ} 00' 00''$ East 88.00 feet to the point of beginning, in Cook County, Illinois.

Which survey is attached as Exhibit "B" to the Declaration of Condominium Ownership for 4162-4178 South Drexel Blvd. Condominium, recorded in the Office of the Recorder of Deeds of Cook County, Illinois as Document No. 518032156, as amended from time to time, together with its undivided percentage interest in the common elements, in Cook County, Illinois.

PINs: Part of 20-02-112-020
Part of 20-02-112-021

UNOFFICIAL COPY

B. The South Parcel Roadway Parcel Easement

A non-exclusive easement for roadway purposes as created and described in the Declaration of Easements, Covenants and Restrictions for the Drexel Blvd./42nd Street Community Association pursuant to the Condominium Property Act dated June 28, 2005 and recorded on June 29, 2005 as document no. 0518032157 over the following described land:

That part of Lots 16 to 24, both inclusive, (except that part taken for the widening and extension of a public alley) in Block 3 in Charles R. Steele's Resubdivision of Block 1 in Bayard and Palmer Addition to the Northwest fractional Quarter of Section 2, Township 38 North, Range 14, East of the Third Principal Meridian, in Cook County, Illinois, described as follows:

Center Parcel

Commencing at the Northeast corner of said tract; thence South 03° 44' 15" East along the East line thereof, 187.11 feet to the South line of said tract; thence North 89° 52' 56" West along the South line of said tract, 80.70 feet to the point of beginning; thence North 00° 00' 00" East 23.82 feet; thence Northerly and Easterly 7.85 feet along the arc of a circle convex to the Northwest, having a radius of 5.00 feet, and whose chord bears North 45° 00' 00" East, a distance of 7.07 feet; thence North 90° 00' 00" East 7.00 feet; thence North 00° 00' 00" East 128.33 feet; thence North 90° 00' 00" West 7.00 feet; thence Westerly and Northerly 7.85 feet along the arc of a circle convex to the Southwest, having a radius of 5.00 feet, and whose chord bears North 45° 00' 00" West, a distance of 7.07 feet; thence North 00° 00' 00" East 24.61 feet to a point on the North line of said tract; thence North 89° 49' 25" West along said North line, 32.50 feet; thence South 00° 00' 00" East 186.79 feet to a point on the South line of said tract; thence South 89° 52' 56" East along said South line, 32.50 feet to the point of beginning, in Cook County, Illinois, but excepting therefrom the following described parcel:

Parking Parcel

That part of Lots 16 to 24 in Block 3 in Charles R. Steele's Resubdivision of Block 1 in Bayard and Palmer Addition to the Northwest fractional Quarter of Section 2, Township 38 North, Range 14, East of the Third Principal Meridian, taken as a tract and described as follows:

Commencing at the Northeast corner of said tract; thence North 89° 49' 25" West, along the North line thereof, 82.00 feet; thence South 00° 00' 00" West 49.82 feet to the point of beginning; thence South 90° 00' 00" East 8.00 feet; thence South 00° 00' 00" West 88.00 feet; thence North 90° 00' 00" West 8.00 feet; thence North 00° 00' 00" East 88.00 feet to the point of beginning, in Cook County, Illinois.

PINs:

Part of 20-02-112-021