

UNOFFICIAL COPY

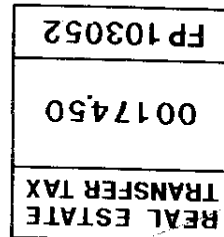


LEGAL DESCRIPTION

of premises commonly known as: 1001 W. MADISON, UNIT 409, CHICAGO, ILLINOIS, 60007

PARCEL 1: UNIT 409 AND PARKING P-29 IN THE 1001 MADISON CONDOMINIUM AS DEPICTED ON THE PLAT OF SURVEY OF THE FOLLOWING DESCRIBED PARCEL OF REAL ESTATE: THAT PROPERTY AND SPACE LYING BELOW A CERTAIN HORIZONTAL PLANE LOCATED 62.00 FEET ABOVE CHICAGO CITY DATUM WHICH IS CONTAINED WITHIN THE BOUNDARIES PROJECTED VERTICALLY OF THOSE PARTS OF LOTS 1 THROUGH 9, INCLUSIVE AND TAKEN AS A SINGLE TRACT, IN EDWARD K. ROGER'S SUBDIVISION OF BLOCK 1 OF CANAL TRUSTEE'S SUBDIVISION, OF THE WEST 1/2 OF THE NORTHEAST 1/4 OF SECTION 17, TOWNSHIP 39 NORTH, RANGE 14, EAST OF THE THIRD PRINCIPAL MERIDIAN, AND OF BLOCK 5 OF DUNCAN'S ADDITION TO CHICAGO BEING A SUBDIVISION OF THE EAST 1/2 OF THE NORTHEAST 1/4 OF SECTION 17 AFORESAID IN COOK COUNTY, ILLINOIS, AS DESCRIBED IN, AND WHICH SURVEY IS ATTACHED TO THE DECLARATION OF CONDOMINIUM OWNERSHIP AND OF EASEMENTS, RESTRICTIONS, COVENANTS AND BY-LAWS FOR THE 1001 MADISON CONDOMINIUM ASSOCIATION, RECORDED ON OCTOBER 31, 2002 AS DOCUMENT NUMBER 0021203593 AND AMENDED FROM TIME TO TIME, TOGETHER WITH AN UNDIVIDED PERCENTAGE INTEREST IN THE COMMON ELEMENTS.

PARCEL 2: EXCLUSIVE RIGHT TO THE USE OF STORAGE SPACE S-59, A LIMITED COMMON ELEMENT AS DELINEATED ON THE SURVEY ATTACHED TO THE DECLARATION AFORESAID RECORDED AS DOCUMENT NUMBER 0021203593.

SUBJECT TO: covenants, conditions and restrictions of record; public and utility easements; and subject only to real estate for 2005 and subsequent years



0000000912

