

UNOFFICIAL COPY



Doc#: 0718340103 Fee: \$28.00
Eugene "Gene" Moore RHSP Fee: \$10.00
Cook County Recorder of Deeds
Date: 07/02/2007 11:12 AM Pg: 1 of 3

Upon Recording
to be mailed to:

Law office of Trolley & Sienko

*121 Fairway Way
Bloomington, IL 60010*

STATE OF ILLINOIS
COUNTY OF COOK

RELEASE OF LIEN FOR UNPAID WATER SEWER SERVICES

To:

1st AMERICAN TITLE order # 1615616

THE CITY OF OAK FOREST, ILLINOIS, an Illinois municipal corporation, having recording a Notice of Lien with the Cook County Recorder of Deeds on April 5, 2007, under recording number 0709544080, pursuant to the provisions of Section 11-139-8 of the Illinois Municipal Code, 65 ILCS 5/11-139-8, hereby releases its Notice of Lien in full as satisfied for the following described real estate:


The North 58 feet of Lot 19 in Arthur T. McIntosh and Company's Forest Hills, being a subdivision of part of the Northeast 1/4 of the Northeast 1/4 of Section 16, Township 36 North, Range 13, East of the Third Principal Meridian, as per plat recorded October 3, 1940 as document number 12556595 and re-recorded January 31, 1941 as document number 12616589, in Cook County, Illinois.

TAX PARCEL NUMBER 28-16-215-036-0000

Commonly known as 15101 LaCrosse Avenue, Oak Forest, Illinois.

That such sum was paid in full as of June 25, 2007.

Respectfully submitted,
CITY OF OAK FOREST, ILLINOIS

By 
One of its attorneys


*Prepared by
Patrick Burns
145. Dearborn Street
Chicago, IL 60603*

3R



UNOFFICIAL COPY

State of Illinois)
)
County of Cook)

That affiant, Patrick D. Burns, being first duly sworn, on oath deposes and says that he is legal counsel for the City of Oak Forest, an Illinois Municipal Corporation, the claimant; that he has read the foregoing release of claim for lien and knows the contents thereof; and that all the statements therein contained are true.



Subscribed and sworn to
Before me this 25th Day
of June, 2007


Notary Public

Property of Cook County Clerk's Office

UNOFFICIAL COPY

EXHIBIT A

LEGAL DESCRIPTION

Legal Description: THE NORTH 58 FEET OF LOT 19 IN ARTHUR T. MCINTOSH AND COMPANY'S FOREST HILLS, BEING A SUBDIVISION OF PART OF THE NORTHEAST 1/4 OF THE NORTHEAST 1/4 OF SECTION 16, TOWNSHIP 36 NORTH, RANGE 13, EAST OF THE THIRD PRINCIPAL MERIDIAN, AS PER PLAT RECORDED OCTOBER 3, 1940 AS DOCUMENT 12556595 AND RE-RECORDED JANUARY 31, 1941 AS DOCUMENT NUMBER 12616589, IN COOK COUNTY, ILLINOIS.

Permanent Index #'s: 28-16-215-036-0000 Vol. 0030

Property Address: 15101 La Crosse Avenue, Oak Forest, Illinois 60452

Property of Cook County Clerk's Office