


# UNOFFICIAL COPY



Doc#: 0718755122 Fee: \$28.50  
Eugene "Gene" Moore RHSP Fee: \$10.00  
Cook County Recorder of Deeds  
Date: 07/08/2007 08:19 AM Pg: 1 of 3

[Space Above this Line for Recording Data]

Loan No. 0530630833

## RELEASE DEED

**"FOR THE PROTECTION OF THE OWNER, THIS RELEASE SHALL BE FILED WITH THE RECORDER OF DEEDS IN WHOSE OFFICE THE MORTGAGE OR DEED OF TRUST WAS FILED"**

KNOW ALL MEN BY THESE PRESENTS, That MidAmerica Bank, fsb, A corporation existing under the laws of the United States, in consideration of one dollar, and other good and valuable considerations, the receipt whereof is hereby acknowledged, does hereby release, convey and quit-claim unto **BRYAN GRIFFIN AND KRISTIN GRIFFIN, HUSBAND AND WIFE**

all the right, title, interest, claim or demand whatsoever it may have acquired in, through or by a certain Mortgage Deed, recorded in the Recorders Office of Cook County, in the State of Illinois, as Document Number 0333704042


and Assignment of Mortgage recorded in the Recorders Office of Cook County, in the State of Illinois, as Document Number and Modification or Subordination recorded in the Recorders Office of Cook County, in the State of Illinois, as Document Number Cook to the premises therein described situated in the County of State of Illinois, as follows, to-wit:


SEE LEGAL ON LAST

Property Street Address: 2008 W WILLOW UNIT E Chicago, IL 60647  
PIN: 14313230720000

IN WITNESS WHEREOF, The said MidAmerica Bank, fsb has caused its corporate seal to be hereto affixed, and has caused its name to be signed to these presents by its Vice President and or Asst. Vice President, and attested by its Assistant Secretary, this 25th day of June 2007.

(Seal)

By:   
Rosanne Klingelhofer - Vice President

ATTEST:   
Marcia Petricig - Asst. Secretary  
W2975 Page 1 of 2 (12/06)



# UNOFFICIAL COPY

STATE OF ILLINOIS

SS. )

COUNTY OF DUPAGE

On, 25TH DAY OF JUNE 2007

I, the undersigned, a notary public in and for said County in the State aforesaid, **DO HEREBY CERTIFY THAT:** the persons whose names are subscribed to the foregoing instrument are personally known to me to be duly authorized officers of MidAmerica Bank, fsb **THAT THEY** appeared before me this day in person and severally acknowledged that they signed and delivered the said instrument in writing as duly authorized officers of said corporation and caused the corporate seal of said corporation to be affixed thereto pursuant to authority given by the Board of Directors of said Corporation as their free and voluntary act, and as the free and voluntary act and deed of said corporation for the uses and purposes therein set forth.

**GIVEN** under my hand and notarial seal, the day and year first above written. TF

MY COMMISSION EXPIRES: \_\_\_\_\_



*Carol Cooper*  
\_\_\_\_\_  
Notary Public

This Instrument was prepared by:  
Kenneth Koranda  
2650 Warrenville Rd. Ste 500  
P.O. Box 7039  
Downers Grove IL 60515-1721

When Recorded Return to:  
MidAmerica Bank  
2650 Warrenville Rd. Ste 500  
P.O. Box 7039  
Downers Grove IL 60515-1721

# UNOFFICIAL COPY

## LEGAL DESCRIPTION

PARCEL 52: THE NORTH 18.02 FEET OF THE SOUTH 41.30 FEET OF THE FOLLOWING DESCRIBED PROPERTY: THOSE PORTIONS OF LOTS 1 THROUGH 27, BOTH INCLUSIVE, IN BLOCK 3 IN BRADWELL'S ADDITION TO CHICAGO IN THE SOUTHWEST 1/4 OF SECTION 31, TOWNSHIP 41 NORTH, RANGE 14, EAST OF THE THIRD PRINCIPAL MERIDIAN, IN COOK COUNTY, ILLINOIS, TOGETHER WITH PART OF THE VACATED ALLEYS IN SAID BLOCK 3 AND PART OF VACATED WEST WILLOW STREET WHICH ARE DESCRIBED AS FOLLOWS: COMMENCING AT THE NORTHEAST CORNER OF NORTH HOYNE AVENUE AND WEST WILLOW STREET, SAID POINT BEING 11.70 FEET SOUTH OF THE SOUTHWEST CORNER OF LOT 6 IN SAID BLOCK 3 AFORESAID, AND BEING ESTABLISHED BY VACATION ORDINANCE PASSED BY THE CITY COUNCIL OF THE CITY OF CHICAGO ON THE 27TH DAY OF APRIL 1914 AND RECORDED IN THE RECORDER'S OFFICE OF SAID COOK COUNTY ON THE 27TH DAY OF MAY, 1914 AS DOCUMENT NO. 5425936, THENCE NORTH 89 DEGREES 22 MINUTES 10 SECONDS EAST ALONG SAID SOUTH LINE OF VACATED WILLOW STREET 523.02 FEET TO THE POINT OF BEGINNING; THENCE NORTH 00 DEGREES 37 MINUTES 50 SECONDS WEST 23.28 FEET; THENCE SOUTH 89 DEGREES 22 MINUTES 10 SECONDS WEST 5.01 FEET; THENCE NORTH 00 DEGREES 37 MINUTES 50 SECONDS WEST 18.02 FEET; THENCE SOUTH 89 DEGREES 22 MINUTES 10 SECONDS WEST 5.00 FEET; THENCE NORTH 00 DEGREES 37 MINUTES 50 SECONDS WEST 18.01 FEET; THENCE SOUTH 89 DEGREES 22 MINUTES 10 SECONDS WEST 11.0 FEET; THENCE NORTH 00 DEGREES 37 MINUTES 50 SECONDS WEST 20.50 FEET; THENCE NORTH 89 DEGREES 22 MINUTES 10 SECONDS EAST 36.46 FEET; THENCE SOUTH 00 DEGREES 37 MINUTES 50 SECONDS EAST 20.50 FEET; THENCE NORTH 89 DEGREES 22 MINUTES 10 SECONDS EAST 11.0 FEET; THENCE SOUTH 00 DEGREES 37 MINUTES 50 SECONDS EAST 18.01 FEET; THENCE NORTH 89 DEGREES 22 MINUTES 10 SECONDS EAST 5.02 FEET; THENCE SOUTH 00 DEGREES 37 MINUTES 50 SECONDS EAST 18.02 FEET; THENCE NORTH 89 DEGREES 22 MINUTES 10 SECONDS EAST 1.01 FEET; THENCE SOUTH 00 DEGREES 37 MINUTES 50 SECONDS EAST 23.28 FEET TO THE SOUTH LINE OF VACATED WILLOW STREET AFORESAID; THENCE SOUTH 89 DEGREES 22 MINUTES 10 SECONDS WEST ALONG SAID SOUTH LINE 32.48 FEET TO THE POINT OF BEGINNING, IN COOK COUNTY, ILLINOIS.

Clerk's Office