


UNOFFICIAL COPY

Subordination Agreement



Doc#: 0718731078 Fee: \$38.00
Eugene "Gene" Moore RHSP Fee: \$10.00
Cook County Recorder of Deeds
Date: 07/06/2007 12:19 PM Pg: 1 of 8

**WHEN RECORDED MAIL
TO:**

Anne L. Fredd, Esq.
Neal & Leroy, LLC
203 N. LaSalle St., Ste. 2300
Chicago, IL 60601

C77 5374555Y AM- UND No ABS 2/4/2

Property of Cook County Clerk's Office

SUBORDINATION AGREEMENT

NOTICE: THIS SUBORDINATION AGREEMENT RESULTS IN YOUR LEASE INTEREST IN THE PROPERTY BECOMING SUBJECT TO AND OF LOWER PRIORITY THAN THE LIEN OF A LATER SECURITY INSTRUMENT.

THIS AGREEMENT, made this day 4 of June, 2007, by The N'Digo Foundation, an Illinois not-for-profit corporation, owner of the land hereinafter described and hereinafter referred to as "Owner," and, Hartman Publishing Group, Ltd., an Illinois corporation, present owner and holder of the leasehold estate created by the lease hereinafter described and hereinafter referred to as "Lessee";

WITNESSETH

THAT WHEREAS, The N'Digo Foundation, an Illinois not-for-profit corporation as lessor, executed a lease, dated November 3, 2003 covering:

See Legal Description attached hereto as Exhibit "A".

in favor of Hartman Publishing Group, Ltd., an Illinois corporation as Lessee, which lease was recorded on April 8, 2004, as Document No. 0409919089 with the Cook County Recorder's Office; and

WHEREAS, Owner has executed, or is about to execute, a Mortgage, Assignment of Rents and Security Agreement and note in the sum of \$1,875,000.00 dated June 13, 2007, in favor of GreenPoint Mortgage Funding, Inc., a New York Corporation hereinafter referred to as "Lender," payable with interest and upon the terms and conditions described therein, which Mortgage, Assignment of Rents and Security Agreement is to be recorded concurrently herewith; and

WHEREAS, it is a condition precedent to obtaining said loan that said Mortgage, Assignment of Rents and Security Agreement last above mentioned shall unconditionally be and remain at all times a lien or charge upon the land hereinbefore described, prior and superior to the lease above described and to the leasehold estate created thereby; and

Box 334

LC

8 pgs

UNOFFICIAL COPY

WHEREAS, Lender is willing to make said loan provided the Mortgage, Assignment of Rents and Security Agreement securing the same is a lien or charge upon said land prior and superior to the lease above described and to the leasehold estate created thereby and provided that Lessee will specifically and unconditionally subordinate and subject the lease above described, the leasehold estate created thereby together with all rights and privileges of Lessee thereunder, to the lien or charge of the Mortgage, Assignment of Rents and Security Agreement in favor of Lender; and

WHEREAS, it is to the mutual benefit of the parties hereto that Lender make such loan to Owner; and Lessee is willing that the Mortgage, Assignment of Rents and Security Agreement securing the same shall, when recorded, constitute a lien or charge upon said land which is unconditionally prior and superior to the lease above described and to the leasehold estate created thereby.

NOW, THEREFORE, in consideration of the mutual benefits accruing to the parties hereto and other valuable consideration, the receipt and sufficiency of which consideration is hereby acknowledged, and in order to induce Lender to make the loan above referred to, it is hereby declared, understood and agreed as follows:

(1) That said Mortgage, Assignment of Rents and Security Agreement securing said note in favor of Lender, and any renewals and extensions thereof, shall unconditionally be and remain at all times a lien or charge on the land described therein, prior and superior to the lease above described, to the leasehold estate created thereby and to all rights and privileges of Lessee thereunder, and said lease, the leasehold estate created thereby together with all rights and privileges of Lessee thereunder is hereby subjected, and made subordinate, to the lien or charge of the Mortgage, Assignment of Rents and Security Agreement in favor of Lender.

(2) That Lender would not make its loan above described without this subordination agreement.

(3) That this agreement shall be the whole and only agreement with regard to the subjection and subordination of the lease above described and the leasehold estate created thereby together with all rights and privileges of Lessee thereunder to the lien or charge of the Mortgage, Assignment of Rents and Security Agreement in favor of Lender above referred to and shall supersede and cancel, but only insofar as would affect the priority between the lease and the Mortgage, Assignment of Rents and Security Agreement hereinbefore specifically described, any prior agreements as to such subjection or subordination, including, but not limited to, those provisions, if any, contained in the lease above described, which provide for the subjection or subordination of said lease and the leasehold estate created thereby to a mortgage or mortgages.

Lessee declares, agrees and acknowledges that

(a) It consents to and approves (i) all provisions of the Mortgage, Assignment of Rents and Security Agreement in favor of Lender above referred to, and (ii) all agreements, including but not limited to any loan or escrow agreements, between Owner and Lender for the disbursement of the proceeds of Lender's loan;

(b) Lender in making disbursements pursuant to any such agreement is under no obligation or duty to, nor has Lender represented that it will, see to the application of such proceeds by the person or persons to whom Lender disburses such proceeds and any application or use of such proceeds for purposes other than those provided for in such agreement or agreements shall not defeat the subordination herein made in whole or in part; and

UNOFFICIAL COPY

(c) It intentionally and unconditionally waives, relinquishes, subjects and subordinates the lease above described, the leasehold estate created thereby together with all rights and privileges of Lessee thereunder in favor of the lien or charge upon said land of the Mortgage, Assignment of Rents and Security Agreement in favor of Lender above referred to and understands that in reliance upon, and in consideration of, this waiver, relinquishment, subjection and subordination specific loans and advances are being and will be made and, as part and parcel thereof, specific monetary and other obligations are being and will be entered into which would not be made or entered into but for said reliance upon this waiver, relinquishment, subjection, and subordination.

Any notice required hereunder shall be in writing and addressed to the party to be notified as follows:

If to Lessor: Hartman Publishing Group, Ltd.
19 S. Sangamon
Chicago, Illinois 60606

If to Lessee: The N'Digo Foundation
19 S. Sangamon
Chicago, Illinois 60606

with a copy to: Anne L. Fredd, Esq.
Neal & Leroy, LLC
203 N. LaSalle St., Ste. 2300
Chicago, IL 60601

If to Lender: GreenPoint Mortgage Funding, Inc.
P.O. Box 80747
Atlanta, Georgia 30366

Attention: President

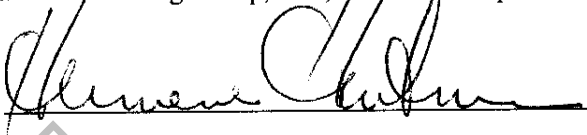
or to such other address as either party may designate for itself by notice. Notice shall be deemed to have been duly given (i) if delivered personally or otherwise actually received, (ii) if sent by overnight delivery service, (iii) if mailed by first class United States mail, postage prepaid, registered or certified, with return receipt requested, or (iv) if sent by facsimile with facsimile confirmation of receipt (with duplicate notice sent by United States mail as provided above). Notice mailed as provided in clause (iii) above shall be effective upon the expiration of three (3) business days after its deposit in the United States mail. Notice given in any other manner described in this paragraph shall be effective upon receipt by the addressee thereof; provided, however, that if any notice is tendered to an addressee and delivery thereof is refused by such addressee, such notice shall be effective upon such tender.

This Agreement shall be interpreted, and the rights and liabilities of the parties hereto determined, in accordance with the internal laws and decisions of the State of Illinois, without regard to its conflict of laws principles, and shall be binding upon and inure to the benefit of the respective successors and assigns of the Owner and the Lender.

UNOFFICIAL COPY


NOTICE: THIS SUBORDINATION AGREEMENT CONTAINS A PROVISION WHICH ALLOWS THE LESSOR UNDER YOUR LEASE TO OBTAIN A LOAN A PORTION OF WHICH MAY BE EXPENDED FOR PURPOSES OTHER THAN IMPROVEMENT OF THE LAND.

Hartman Publishing Group, Ltd., an Illinois corporation

By: 


Its: _____

The N'Digo Foundation, an Illinois not-for-profit organization

By: 

Its: _____

GreenPoint Mortgage Funding, Inc., a New York Corporation

By:  PETER WILLIAMS

Its: VICE PRESIDENT - COMMERCIAL BRANCH MANAGER

**(ALL SIGNATURES MUST BE ACKNOWLEDGED)
IT IS RECOMMENDED THAT, PRIOR TO THE EXECUTION OF THIS
SUBORDINATION AGREEMENT, THE PARTIES CONSULT WITH THEIR
ATTORNEYS WITH RESPECT THERETO.**

Property of Cook County Clerk's Office

UNOFFICIAL COPY

STATE OF ILLINOIS)
) SS
COUNTY OF COOK)

I, the undersigned, a notary public in and for the County and State aforesaid, DO HEREBY CERTIFY THAT Hesone Thompson personally known to me to be the owner of The N'Digo Foundation, an Illinois not-for-profit organization (the "Owner") and personally known to me to be the same person whose name is subscribed to the foregoing instrument, appeared before me this day in person and acknowledged that as Owner, she signed and delivered the said instrument pursuant to authority given to her, as her free and voluntary act, and as the free and voluntary act and for the uses and purposes therein set forth.

GIVEN under my hand and notarial seal this 14 day of June, 2007.

(SEAL)

STATE OF ILLINOIS)
COUNTY OF COOK)



Notary Public

I, the undersigned, a notary public in and for the said County, in the State aforesaid, DO HEREBY CERTIFY THAT Lisa Starnes personally known to me to be the lessee of Hartman Publishing Group, Ltd., an Illinois corporation ("Lessee"), and personally known to me to be the same person whose name is subscribed to the foregoing instrument, appeared before me this day in person and acknowledged that she signed, sealed and delivered the said instrument pursuant to authority given to her, as her free and voluntary act, and as the free and voluntary act and for the uses and purposes therein set forth.

GIVEN under my hand and notarial seal this 14 day of June, 2007.

(SEAL)

STATE OF ILLINOIS)
) SS
COUNTY OF COOK)



Notary Public

I, the undersigned, a notary public in and for the said County, in the State aforesaid, DO HEREBY CERTIFY THAT Peter Schwartz, personally known to me to be the VP-Commercial Branch Mgr of GreenPoint Mortgage Funding, Inc., a New York Corporation ("Lender") and personally known to me to be the same person whose name is subscribed to the foregoing instrument, appeared before me this day in person and acknowledged that he/she signed, sealed and delivered said instrument, pursuant to the authority given to him/her by Lender, as his/her free and voluntary act and as the free and voluntary act of the Lender, for the uses and purposes therein set forth.

GIVEN under my hand and notarial seal this ___ day of June, 2007.

(SEAL)



Notary Public

[Handwritten Signature]
Notary Public

UNOFFICIAL COPY

STREET ADDRESS: 19 NORTH SANGAMON STREET

CITY: CHICAGO

COUNTY: COOK

TAX NUMBER:

17-08-448-008; 17-08-448-009-1007; 1008;
1009; 1010; 1011

LEGAL DESCRIPTION:

PARCEL 1:

UNITS P-8, P-9, P-10, P-11 AND P-12 IN THE HALE GARAGE CONDOMINIUM CONDOMINIUM AS DELINEATED ON A SURVEY OF THE FOLLOWING DESCRIBED REAL ESTATE:

THAT PART OF LOTS 13 (EXCEPT THE NORTH 31 FEET THEREOF), 14, 15 AND 16, IN S. F. GALE'S SUBDIVISION OF BLOCK 52 OF CARPENTER'S ADDITION TO CHICAGO, TAKEN AS A TRACT LYING BELOW AN ELEVATION OF 22.68 FEET, CITY OF CHICAGO DATUM, BOUNDED BY THE INTERIOR FACE OF THE WALLS OF A TWO STORY BRICK AND CONCRETE BUILDING AND DESCRIBED AS FOLLOWS: COMMENCING AT THE NORTHWEST CORNER OF SAID TRACT, THENCE SOUTH, ALONG THE WEST LINE OF SAID TRACT, BEING THE EAST LINE OF NORTH SANGAMON STREET, 1.80 FEET; THENCE EASTERLY, ALONG A LINE FORMING AN ANGLE OF 90 DEGREES, 06 MINUTES, 51 SECONDS TO THE LEFT WITH THE LAST DESCRIBED LINE, 1.15 FEET TO THE POINT OF BEGINNING; THENCE CONTINUING EASTERLY, ALONG THE LAST DESCRIBED LINE, 23.45 FEET; THENCE SOUTHERLY PERPENDICULAR TO THE LAST DESCRIBED LINE, 0.42 FEET; THENCE EASTERLY PERPENDICULAR TO THE LAST DESCRIBED LINE, 1.30 FEET; THENCE NORTHERLY PERPENDICULAR TO THE LAST DESCRIBED LINE, 0.42 FEET; THENCE EASTERLY PERPENDICULAR TO THE LAST DESCRIBED LINE, 23.15 FEET; THENCE SOUTHERLY PERPENDICULAR TO THE LAST DESCRIBED LINE, 0.42 FEET; THENCE EASTERLY PERPENDICULAR TO THE LAST DESCRIBED LINE, 1.30 FEET; THENCE NORTHERLY PERPENDICULAR TO THE LAST DESCRIBED LINE, 0.42 FEET; THENCE EASTERLY PERPENDICULAR TO THE LAST DESCRIBED LINE, 15.07 FEET; ; THENCE SOUTHERLY PERPENDICULAR TO THE LAST DESCRIBED LINE, 0.42 FEET; THENCE EASTERLY PERPENDICULAR TO THE LAST DESCRIBED LINE, 1.30 FEET; THENCE NORTHERLY PERPENDICULAR TO THE LAST DESCRIBED LINE, 0.42 FEET; THENCE EASTERLY PERPENDICULAR TO THE LAST DESCRIBED LINE, 23.13 FEET; THENCE SOUTHERLY PERPENDICULAR TO THE LAST DESCRIBED LINE, 0.42 FEET; THENCE EASTERLY PERPENDICULAR TO THE LAST DESCRIBED LINE, 1.30 FEET; THENCE NORTHERLY PERPENDICULAR TO THE LAST DESCRIBED LINE, 0.42 FEET; THENCE EASTERLY PERPENDICULAR TO THE LAST DESCRIBED LINE, 23.37 FEET; THENCE SOUTHERLY PERPENDICULAR TO THE LAST DESCRIBED LINE, 0.44 FEET; THENCE EASTERLY PERPENDICULAR TO THE LAST DESCRIBED LINE, 0.40 FEET; THENCE SOUTHERLY, ALONG A LINE FORMING AN ANGLE OF 90 DEGREES, 03 MINUTES, 13 SECONDS TO THE LEFT WITH THE LAST DESCRIBED LINE, 15.04 FEET; THENCE WESTERLY PERPENDICULAR TO THE LAST DESCRIBED LINE, 0.40 FEET; THENCE SOUTHERLY PERPENDICULAR TO THE LAST DESCRIBED LINE, 1.05 FEET THENCE EASTERLY PERPENDICULAR TO THE LAST DESCRIBED LINE, 0.40 FEET; THENCE SOUTHERLY PERPENDICULAR TO THE LAST DESCRIBED LINE, 24.89 FEET; THENCE WESTERLY, PERPENDICULAR TO THE LAST DESCRIBED LINE, 4.52 FEET; THENCE SOUTHERLY, PERPENDICULAR TO THE LAST DESCRIBED LINE, 0.83 FEET; THENCE EASTERLY PERPENDICULAR TO THE LAST DESCRIBED LINE, 5.43 FEET TO THE EAST LINE OF THE AFORESAID TRACT; THENCE SOUTHERLY ALONG SAID EASTERLY LINE, BEING A LINE FORMING AN ANGLE OF 89 DEGREES, 51 MINUTES, 52 SECONDS TO THE LEFT WITH THE LAST DESCRIBED LINE, 4.27 FEET; THENCE WESTERLY ALONG A LINE FORMING AN ANGLE OF 90 DEGREES, 08 MINUTES, 08 SECONDS TO THE LEFT WITH THE LAST DESCRIBED LINE, 9.64 FEET; THENCE SOUTHERLY, PERPENDICULAR TO THE LAST DESCRIBED LINE, 16.50 FEET; THENCE WESTERLY, ALONG A LINE FORMING AN ANGLE OF 89 DEGREES, 58 MINUTES, 52 SECONDS TO THE LEFT WITH THE LAST DESCRIBED LINE, 1.40 FEET; THENCE SOUTHERLY ALONG A LINE FORMING AN ANGLE OF 90 DEGREES, 07 MINUTES, 20 SECONDS TO THE RIGHT WITH THE LAST DESCRIBED LINE, 18.78 FEET TO THE SOUTH LINE OF THE AFORESAID TRACT; THENCE WESTERLY ALONG SAID SOUTH LINE, BEING A LINE FORMING AN ANGLE OF 90 DEGREES, 10 MINUTES, 00 SECONDS TO THE LEFT WITH THE LAST DESCRIBED LINE, 10.00 FEET; THENCE NORTHERLY ALONG A LINE FORMING AN ANGLE OF 89 DEGREES, 50 MINUTES, 00 SECONDS TO THE LEFT WITH THE LAST DESCRIBED LINE, 18.79 FEET; THENCE WESTERLY ALONG A LINE FORMING AN ANGLE OF 89 DEGREES, 52 MINUTES, 40 SECONDS TO THE LEFT WITH THE LAST DESCRIBED LINE, 3.67 FEET; THENCE NORTHERLY PERPENDICULAR TO THE LAST DESCRIBED LINE, 0.43 FEET; THENCE WESTERLY PERPENDICULAR TO THE LAST DESCRIBED LINE, 1.30 FEET; THENCE SOUTHERLY PERPENDICULAR TO THE LAST DESCRIBED LINE, 0.43 FEET; THENCE WESTERLY PERPENDICULAR TO THE LAST DESCRIBED LINE, 23.13 FEET; THENCE NORTHERLY PERPENDICULAR TO THE LAST DESCRIBED LINE, 0.43 FEET; THENCE WESTERLY PERPENDICULAR TO THE LAST DESCRIBED LINE, 1.30 FEET; THENCE SOUTHERLY PERPENDICULAR TO THE LAST DESCRIBED LINE, 0.43 FEET; THENCE

UNOFFICIAL COPY

WESTERLY PERPENDICULAR TO THE LAST DESCRIBED LINE, 15.09 FEET; THENCE NORTHERLY PERPENDICULAR TO THE LAST DESCRIBED LINE, 0.43 FEET; THENCE WESTERLY PERPENDICULAR TO THE LAST DESCRIBED LINE, 1.30 FEET; THENCE SOUTHERLY PERPENDICULAR TO THE LAST DESCRIBED LINE, 0.43 FEET; THENCE WESTERLY PERPENDICULAR TO THE LAST DESCRIBED LINE, 23.37 FEET; THENCE NORTHERLY PERPENDICULAR TO THE LAST DESCRIBED LINE, 0.38 FEET; THENCE WESTERLY PERPENDICULAR TO THE LAST DESCRIBED LINE, 0.27 FEET; THENCE NORTHERLY, PERPENDICULAR TO THE LAST DESCRIBED LINE, 15.15 FEET; THENCE EASTERLY PERPENDICULAR TO THE LAST DESCRIBED LINE, 0.15 FEET; THENCE NORTHERLY PERPENDICULAR TO THE LAST DESCRIBED LINE, 0.92 FEET; THENCE WESTERLY PERPENDICULAR TO THE LAST DESCRIBED LINE 0.15 FEET; THENCE NORTHERLY PERPENDICULAR TO THE LAST DESCRIBED LINE, 7.66 FEET; THENCE WESTERLY, ALONG A LINE FORMING AN ANGLE OF 90 DEGREES, 08 MINUTES, 55 SECONDS TO THE RIGHT WITH THE LAST DESCRIBED LINE, 5.41 FEET; THENCE NORTHERLY, ALONG A LINE FORMING AN ANGLE OF 90 DEGREES, 08 MINUTES, 55 SECONDS TO THE LEFT WITH THE LAST DESCRIBED LINE, 2.37 FEET; THENCE WESTERLY, ALONG A LINE FORMING AN ANGLE OF 90 DEGREES, 08 MINUTES, 55 SECONDS TO THE RIGHT WITH THE LAST DESCRIBED LINE, 8.95 FEET; THENCE NORTHERLY, PERPENDICULAR TO THE LAST DESCRIBED LINE, 7.14 FEET; THENCE WESTERLY, PERPENDICULAR TO THE LAST DESCRIBED LINE, 11.11 FEET TO THE WEST LINE OF THE AFORESAID TRACT; THENCE NORTHERLY ALONG SAID WEST LINE, BEING A LINE FORMING AN ANGLE OF 90 DEGREES, 01 MINUTES, 35 SECONDS TO THE LEFT WITH THE LAST DESCRIBED LINE, 3.89 FEET; THENCE EASTERLY ALONG A LINE FORMING AN ANGLE OF 89 DEGREES, 58 MINUTES, 25 SECONDS TO THE LEFT WITH THE LAST DESCRIBED LINE, 4.63 FEET; THENCE NORTHERLY PERPENDICULAR TO THE LAST DESCRIBED LINE, 1.02 FEET; THENCE WESTERLY, PERPENDICULAR TO THE LAST DESCRIBED LINE, 3.93 FEET; THENCE NORTHERLY, PERPENDICULAR TO THE LAST DESCRIBED LINE 8.11 FEET; THENCE EASTERLY PERPENDICULAR TO THE LAST DESCRIBED LINE, 0.40 FEET; THENCE NORTHERLY PERPENDICULAR TO THE LAST DESCRIBED LINE, 0.94 FEET; THENCE WESTERLY PERPENDICULAR TO THE LAST DESCRIBED LINE, 0.40 FEET; THENCE NORTHERLY PERPENDICULAR TO THE LAST DESCRIBED LINE, 15.00 FEET; THENCE EASTERLY ALONG A LINE FORMING AN ANGLE OF 90 DEGREES, 06 MINUTES, 51 SECONDS TO THE LEFT WITH THE LAST DESCRIBED LINE, 0.44 FEET; THENCE NORTHERLY ALONG A LINE FORMING AN ANGLE OF 90 DEGREES, 06 MINUTES, 51 SECONDS TO THE RIGHT WITH THE LAST DESCRIBED LINE, 0.44 FEET TO THE POINT OF BEGINNING, ALL IN THE SOUTHEAST QUARTER OF SECTION 8, TOWNSHIP 39 NORTH, RANGE 14, EAST OF THE THIRD PRINCIPAL MERIDIAN, IN COOK COUNTY, ILLINOIS;

WHICH SURVEY IS ATTACHED AS EXHIBIT "B" TO THE DECLARATION OF CONDOMINIUM RECORDED AS DOCUMENT NUMBER 0021010566, AND AS AMENDED, TOGETHER WITH ITS UNDIVIDED PERCENTAGE INTEREST IN THE COMMON ELEMENTS, ALL IN COOK COUNTY, ILLINOIS

PARCEL 2:

LOT 13 (EXCEPT THE NORTH 31.00 FEET THEREOF); LOTS 14, 15 AND 16, IN S. F. GALE'S SUBDIVISION OF BLOCK 52 OF CARPENTER'S ADDITION TO CHICAGO, TAKEN AS A TRACT EXCEPTING THEREFROM THAT PART LYING BELOW AN ELEVATION OF 22.68 FEET, CITY OF CHICAGO DATUM, BOUNDED BY THE INTERIOR FACE OF THE WALLS OF A TWO STORY BRICK AND CONCRETE BUILDING AND DESCRIBED AS FOLLOWS: COMMENCING AT THE NORTHWEST CORNER OF SAID TRACT, THENCE SOUTH ALONG THE WEST LINE OF SAID TRACT, BEING THE EAST LINE OF NORTH SANGAMON STREET, 1.80 FEET; THENCE EASTERLY, ALONG A LINE FORMING AN ANGLE OF 90 DEGREES, 06 MINUTES, 51 SECONDS TO THE LEFT WITH THE LAST DESCRIBED LINE, 1.15 FEET TO THE POINT OF BEGINNING; THENCE CONTINUING EASTERLY, ALONG THE LAST DESCRIBED LINE, 23.45 FEET; THENCE SOUTHERLY PERPENDICULAR TO THE LAST DESCRIBED LINE, 0.42 FEET; THENCE EASTERLY PERPENDICULAR TO THE LAST DESCRIBED LINE, 1.30 FEET; THENCE NORTHERLY PERPENDICULAR TO THE LAST DESCRIBED LINE, 0.42 FEET; THENCE EASTERLY PERPENDICULAR TO THE LAST DESCRIBED LINE, 23.15 FEET; THENCE SOUTHERLY PERPENDICULAR TO THE LAST DESCRIBED LINE, 0.42 FEET; THENCE EASTERLY PERPENDICULAR TO THE LAST DESCRIBED LINE, 1.30 FEET; THENCE NORTHERLY PERPENDICULAR TO THE LAST DESCRIBED LINE, 0.42 FEET; THENCE EASTERLY PERPENDICULAR TO THE LAST DESCRIBED LINE, 15.07 FEET; ; THENCE SOUTHERLY PERPENDICULAR TO THE LAST DESCRIBED LINE, 0.42 FEET; THENCE EASTERLY PERPENDICULAR TO THE LAST DESCRIBED LINE, 1.30 FEET; THENCE NORTHERLY PERPENDICULAR TO THE LAST DESCRIBED LINE, 0.42 FEET; THENCE EASTERLY PERPENDICULAR TO THE LAST DESCRIBED LINE, 23.13 FEET; THENCE SOUTHERLY PERPENDICULAR TO THE LAST DESCRIBED LINE, 0.42 FEET; THENCE EASTERLY PERPENDICULAR TO THE LAST DESCRIBED LINE, 1.30 FEET; THENCE NORTHERLY PERPENDICULAR TO THE LAST DESCRIBED LINE, 0.42 FEET; THENCE EASTERLY PERPENDICULAR TO THE LAST DESCRIBED LINE, 23.37 FEET; THENCE SOUTHERLY PERPENDICULAR TO THE LAST DESCRIBED LINE, 0.44 FEET; THENCE EASTERLY PERPENDICULAR TO THE LAST DESCRIBED

UNOFFICIAL COPY

LINE, 0.40 FEET; THENCE SOUTHERLY, ALONG A LINE FORMING AN ANGLE OF 90 DEGREES, 03 MINUTES, 13 SECONDS TO THE LEFT WITH THE LAST DESCRIBED LINE, 15.04 FEET; THENCE WESTERLY PERPENDICULAR TO THE LAST DESCRIBED LINE, 0.40 FEET; THENCE SOUTHERLY PERPENDICULAR TO THE LAST DESCRIBED LINE, 1.05 FEET THENCE EASTERLY PERPENDICULAR TO THE LAST DESCRIBED LINE, 0.40 FEET; THENCE SOUTHERLY PERPENDICULAR TO THE LAST DESCRIBED LINE, 24.89 FEET; THENCE WESTERLY, PERPENDICULAR TO THE LAST DESCRIBED LINE, 4.52 FEET; THENCE SOUTHERLY, PERPENDICULAR TO THE LAST DESCRIBED LINE, 0.83 FEET; THENCE EASTERLY PERPENDICULAR TO THE LAST DESCRIBED LINE, 5.43 FEET TO THE EAST LINE OF THE AFORESAID TRACT; THENCE SOUTHERLY ALONG SAID EASTERLY LINE, BEING A LINE FORMING AN ANGLE OF 89 DEGREES, 51 MINUTES, 52 SECONDS TO THE LEFT WITH THE LAST DESCRIBED LINE, 4.27 FEET; THENCE WESTERLY ALONG A LINE FORMING AN ANGLE OF 90 DEGREES, 08 MINUTES, 08 SECONDS TO THE LEFT WITH THE LAST DESCRIBED LINE, 9.64 FEET; THENCE SOUTHERLY, PERPENDICULAR TO THE LAST DESCRIBED LINE, 16.50 FEET; THENCE WESTERLY, ALONG A LINE FORMING AN ANGLE OF 89 DEGREES, 58 MINUTES, 52 SECONDS TO THE LEFT WITH THE LAST DESCRIBED LINE, 1.40 FEET; THENCE SOUTHERLY ALONG A LINE FORMING AN ANGLE OF 90 DEGREES, 07 MINUTES, 20 SECONDS TO THE RIGHT WITH THE LAST DESCRIBED LINE, 18.78 FEET TO THE SOUTH LINE OF THE AFORESAID TRACT; THENCE WESTERLY ALONG SAID SOUTH LINE, BEING A LINE FORMING AN ANGLE OF 90 DEGREES, 10 MINUTES, 00 SECONDS TO THE LEFT WITH THE LAST DESCRIBED LINE, 10.00 FEET; THENCE NORTHERLY ALONG A LINE FORMING AN ANGLE OF 89 DEGREES, 50 MINUTES, 00 SECONDS TO THE LEFT WITH THE LAST DESCRIBED LINE, 18.79 FEET; THENCE WESTERLY ALONG A LINE FORMING AN ANGLE OF 89 DEGREES, 52 MINUTES, 40 SECONDS TO THE LEFT WITH THE LAST DESCRIBED LINE, 3.67 FEET; THENCE NORTHERLY PERPENDICULAR TO THE LAST DESCRIBED LINE, 0.43 FEET; THENCE WESTERLY PERPENDICULAR TO THE LAST DESCRIBED LINE, 1.30 FEET; THENCE SOUTHERLY PERPENDICULAR TO THE LAST DESCRIBED LINE, 0.43 FEET; THENCE WESTERLY PERPENDICULAR TO THE LAST DESCRIBED LINE, 23.13 FEET; THENCE NORTHERLY PERPENDICULAR TO THE LAST DESCRIBED LINE, 0.43 FEET; THENCE WESTERLY PERPENDICULAR TO THE LAST DESCRIBED LINE, 1.30 FEET; THENCE SOUTHERLY PERPENDICULAR TO THE LAST DESCRIBED LINE, 0.43 FEET; THENCE WESTERLY PERPENDICULAR TO THE LAST DESCRIBED LINE, 15.09 FEET; THENCE NORTHERLY PERPENDICULAR TO THE LAST DESCRIBED LINE, 0.43 FEET; THENCE WESTERLY PERPENDICULAR TO THE LAST DESCRIBED LINE, 1.30 FEET; THENCE SOUTHERLY PERPENDICULAR TO THE LAST DESCRIBED LINE, 0.43 FEET; THENCE WESTERLY PERPENDICULAR TO THE LAST DESCRIBED LINE, 23.37 FEET; THENCE NORTHERLY PERPENDICULAR TO THE LAST DESCRIBED LINE, 0.38 FEET; THENCE WESTERLY PERPENDICULAR TO THE LAST DESCRIBED LINE, 0.27 FEET; THENCE NORTHERLY, PERPENDICULAR TO THE LAST DESCRIBED LINE, 15.15 FEET; THENCE EASTERLY PERPENDICULAR TO THE LAST DESCRIBED LINE, 0.15 FEET; THENCE NORTHERLY PERPENDICULAR TO THE LAST DESCRIBED LINE, 0.92 FEET; THENCE WESTERLY PERPENDICULAR TO THE LAST DESCRIBED LINE 0.15 FEET; THENCE NORTHERLY PERPENDICULAR TO THE LAST DESCRIBED LINE, 7.66 FEET; THENCE WESTERLY, ALONG A LINE FORMING AN ANGLE OF 90 DEGREES, 08 MINUTES, 55 SECONDS TO THE RIGHT WITH THE LAST DESCRIBED LINE, 5.41 FEET; THENCE NORTHERLY, ALONG A LINE FORMING AN ANGLE OF 90 DEGREES, 08 MINUTES, 55 SECONDS TO THE LEFT WITH THE LAST DESCRIBED LINE, 2.37 FEET; THENCE WESTERLY, ALONG A LINE FORMING AN ANGLE OF 90 DEGREES, 08 MINUTES, 55 SECONDS TO THE RIGHT WITH THE LAST DESCRIBED LINE, 8.95 FEET; THENCE NORTHERLY, PERPENDICULAR TO THE LAST DESCRIBED LINE, 7.14 FEET; THENCE WESTERLY, PERPENDICULAR TO THE LAST DESCRIBED LINE, 11.11 FEET TO THE WEST LINE OF THE AFORESAID TRACT; THENCE NORTHERLY ALONG SAID WEST LINE, BEING A LINE FORMING AN ANGLE OF 90 DEGREES, 01 MINUTES, 35 SECONDS TO THE LEFT WITH THE LAST DESCRIBED LINE, 3.89 FEET; THENCE EASTERLY ALONG A LINE FORMING AN ANGLE OF 89 DEGREES, 58 MINUTES, 25 SECONDS TO THE LEFT WITH THE LAST DESCRIBED LINE, 4.63 FEET; THENCE NORTHERLY PERPENDICULAR TO THE LAST DESCRIBED LINE, 1.02 FEET; THENCE WESTERLY, PERPENDICULAR TO THE LAST DESCRIBED LINE, 3.93 FEET; THENCE NORTHERLY, PERPENDICULAR TO THE LAST DESCRIBED LINE 8.11 FEET; THENCE EASTERLY PERPENDICULAR TO THE LAST DESCRIBED LINE, 0.40 FEET; THENCE NORTHERLY PERPENDICULAR TO THE LAST DESCRIBED LINE, 0.94 FEET; THENCE WESTERLY PERPENDICULAR TO THE LAST DESCRIBED LINE, 0.40 FEET; THENCE NORTHERLY PERPENDICULAR TO THE LAST DESCRIBED LINE, 15.00 FEET; THENCE EASTERLY ALONG A LINE FORMING AN ANGLE OF 90 DEGREES, 06 MINUTES, 51 SECONDS TO THE LEFT WITH THE LAST DESCRIBED LINE, 0.44 FEET; THENCE NORTHERLY ALONG A LINE FORMING AN ANGLE OF 90 DEGREES, 06 MINUTES, 51 SECONDS TO THE RIGHT WITH THE LAST DESCRIBED LINE, 0.44 FEET TO THE POINT OF BEGINNING, ALL IN THE SOUTHEAST QUARTER OF SECTION 8, TOWNSHIP 39 NORTH, RANGE 14, EAST OF THE THIRD PRINCIPAL MERIDIAN, IN COOK COUNTY, ILLINOIS.