

UNOFFICIAL COPY



Doc#: 0719101298 Fee: \$30.00
Eugene "Gene" Moore RHSP Fee: \$10.00
Cook County Recorder of Deeds
Date: 07/10/2007 02:06 PM Pg: 1 of 4

Warranty Deed
Statutory (ILLINOIS)
GENERAL
(LLC to INDIVIDUAL)

1882
CTI (C) HV230271
THE GRANTOR(S)

Above Space for Recorder's use only

SCENIC TREE CONVERSION, LLC. an Illinois Limited Liability Company

created and existing under and by virtue of the laws of the State of ILLINOIS and duly authorized to transact business in the State of ILLINOIS for and in consideration of the sum of (\$10) TEN DOLLARS, in hand paid, and pursuant to authority given by the Board of DIRECTORS of said LLC, CONVEYS and WARRANTS to

ANNA BRYNIARSKA,

the following described Real Estate situated in the County of in the State of Illinois, to wit:

SEE ATTACHED

hereby releasing and waiving all rights under and by virtue of the Homestead Exemption Laws of the State of Illinois. General taxes for and subsequent years.

Permanent Index Number (PIN): 23-11-302-002-0000 (affects underlying property)

Address(es) of Real Estate: 8509 WEST 101st TERRACE, UNIT 8-107, PALOS HILLS, ILLINOIS 60465

SUBJECT TO: covenants, conditions, and restrictions of record,

Document No.(s); and to General Taxes for 2006 and subsequent years.

In Witness Whereof, said Grantor has caused its name to be signed by its Managing Member, Stanley Smagala, this 29th day of June, 2007.

By Stanley Smagala
Stanley Smagala, Managing Member
Scenic Tree Conversion, LLC


BOX 334 CTI

UNOFFICIAL COPY

State of Illinois, County of Cook ss, I, the undersigned, a Notary Public In and for the County and State aforesaid, DO HEREBY CERTIFY that Stanley Smagala personally known to me to be Managing Member of the Limited Liability Company and personally known to me to be the same persons whose names are subscribed to the foregoing instrument, appeared before me this day in person, and severally acknowledged that as such Managing Member, has signed, sealed and delivered the said instrument, as his free and voluntary act, and as the free and voluntary act and deed of the Limited Liability Company, for the uses and purposes therein set forth.

Given under my hand and official seal, this 29th day of June, 2007.

Commission expires: 02-28-2011


NOTARY PUBLIC



This instrument was prepared by: John Farano, Jr., 7836 West 103rd Street, Palos Hills, Illinois 60465

MAIL TO:




SEND SUBSEQUENT TAX BILLS TO:

ANNA BRYNIARSKA
8509 WEST 101ST TERRACE, UNIT 8-107
PALOS HILLS, IL 60465

ANNA BRYNIARSKA
8509 WEST 101ST TERRACE, UNIT 8-107
PALOS HILLS, IL 60465

OR

Recorder's Office Box No. _____



Property of Cook County
Recorder's Office

UNOFFICIAL COPY

UNIT NUMBER (S) 107 IN BUILDING 8 IN SCENIC TREE CONDOMINIUMS, AS DELINEATED UIN A PLAT OF SURVEY OF THE FOLLOWING DESCRIBED TRACT OF LAND:

THAT PART OF THE EAST 1/2 OF THE SOUTHWEST 1/4 OF SECTION ,11, TOWNSHIP 37 NORTH, RANGE 12 EAST OF THE THIRD PRINCIPAL MERIDIAN, LYING SOUTH OF THE FOLLOWING \vee DESCRIBED LINE:

BEGINNING AT A POINT ON THE WEST LINE OF SAID EAST 1/2 OF SAID SOUTHWEST 1/4, SAID POINT BEING 12.50 FEET NORTH OF THE NORTH LINE OF THE SOUTH 1/2 OF SAID EAST 1/2 OF SAID SOUTHWEST 1/4, THENCE SOUTH 89 DEGREES 51 MINUTES 54 SECONDS ON A LINE 12.50 FEET NORTH OF AND PARALLEL WITH SAID NORTH LINE OF SAID SOUTH 1/2 OF SAID EAST 1/2 OF SAID SOUTHWEST 1/4, 225.79 FEET TO A POINT OF CURVATURE, THENCE SOUTHEASTERLY ALONG A CURVED LINE CONVEX TO THE NORTHEAST HAVING A RADIUS OF 72.50 FEET, A CHORD BEARING OF SOUTH 55 DEGREES 21 MINUTES AND 54 SECONDS EAST AND A CHORD DIMENSION OF 82.13 FEET, AN ARC DISTANCE OF 87.31 FEET TO A POINT; THENCE SOUTH 20 DEGREES 51 MINUTES AND 54 SECONDS EAST AT AN ANGLE OF 69 DEGREES AS MEASURED FROM EAST TO SOUTHEAST FROM THE SAID NORTH LINE OF SAID SOUTH 1/2 OF SAID EAST 1/2 OF SAID SOUTHWEST 1/4, 118.31 FEET TO A POINT OF CURVATURE; THENCE SOUTHEASTERLY ALONG A CURVED LINE CONVEX TO THE SOUTHWEST HAVING A RADIUS OF 67.50 FEET, A CHORD BEARING OF SOUTH 55 DEGREES 21 MINUTES AND 54 SECONDS EAST AND A CHORD DIMENSION OF 76.46 FEET, AN ARC DISTANCE OF 81.29 FEET TO A POINT; THENCE SOUTH 89 DEGREES 51 MINUTES AND 54 SECONDS EAST ON A LINE 187.50 FEET SOUTH OF AND PARALLEL WITH SAID NORTH LINE OF SAID SOUTH 1/2 OF SAID EAST 1/2 OF SAID SOUTHWEST 1/4, 51.62 FEET TO A POINT OF CURVATURE; THENCE NORTHEASTERLY ALONG A CURVED LINE CONVEX TO THE SOUTHEAST HAVING A RADIUS OF 117.50 FEET, A CHORD BEARING OF NORTH 43 DEGREES 08 MINUTES AND 06 SECONDS EAST AND A CHORD DIMENSION OF 171.87 FEET, AN ARC DISTANCE OF 192.77 FEET TO A POINT; THENCE NORTH 03 DEGREES 51 MINUTES AND 54 SECONDS WEST AT AN ANGLE OF 86 DEGREES AS MEASURED FROM EAST TO SOUTHEAST FROM SAID NORTH LINE OF SAID SOUTH 1/2 OF SAID EAST 1/2 OF SAID SOUTHWEST 1/4, 99.79 FEET TO A POINT; THENCE NORTH 65 DEGREES 28 MINUTES 7 AND 19 SECONDS EAST AT AN ANGLE OF 24 DEGREES, 18 MINUTES, 21 SECONDS AS MEASURED FROM EAST TO NORTHEAST FROM SAID NORTH LINE OF SAID SOUTH 1/2 OF SAID SOUTHWEST 1/4 73 6.91 FEET (MEASURED 73 6.88 FEET) TO A POINT; THENCE EASTERLY AT RIGHT ANGLES TO THE EAST LINE OF SAID SOUTHWEST 1/4 84.68 FEET TO A POINT ON EAST LINE OF SAID SOUTHWEST 1/4, SAID POINT BEING 341.28 FEET NORTH OF THE NORTH LINE OF THE SOUTH 1/2 OF THE SOUTHWEST 1/4 OF SECTION 11, TOWNSHIP 37 NORTH, RANGE 12 EAST OF THE THIRD PRINCIPAL MERIDIAN, THENCE SOUTH 00 DEGREES 01 MINUTES 09 SECONDS EAST ALONG THE EAST LINE OF THE EAST HALF OF THE SOUTHWEST QUARTER OF SAID SECTION 11, 1167.74 FEET TO THE SOUTH EAST CORNER OF THE SOUTHWEST QUARTER OF SAID SECTION 11; THENCE SOUTH 89 DEGREES 52 MINUTES 20 SECONDS EAST, 1317.14 FEET TO THE SOUTHWEST CORNER OF THE EAST HALF OF THE SOUTHWEST QUARTER OF SAID SECTION 11; THENCE NORTH 00 DEGREES 02 MINUTES 43 SECONDS WEST ALONG THE WEST LINE OF THE EAST HALF OF THE SOUTHWEST CORNER OF SAID SECTION 11, 1339.133 FEET TO THE POINT OF BEGINNING, EXCEPTING FROM SAID TRACT OF LAND THE SOUTH 50.00 FEET THEREOF AND THE EAST 40.00 FEET THEREOF (EXCEPT THE SOUTH 50.00 FEET) AND THE WEST 33.00 FEET THEREOF (EXCEPT THE SOUTH 50.00 FEET) HERETOFORE DEDICATED, ALL IN COOK COUNTY, ILLINOIS.

WHICH PLAT OF SURVEY IS ATTACHED AS EXHIBIT "A" TO THE DECLARATION OF CONDOMINIUM RECORDED OCTOBER 24, 2006 AS DOCUMENT NUMBER 0629716058; TOGETHER WITH ITS UNDIVIDED PERCENTAGE INTEREST IN THE COMMON ELEMENTS.

UNOFFICIAL COPY

EXHIBIT "B"

THE TENANT OF UNIT 8-107 WAIVED OR HAS FAILED TO EXERCISE THE RIGHT OF FIRST REFUSAL.

GRANTOR ALSO HEREBY GRANTS TO THE GRANTEE, ITS SUCCESSORS AND ASSIGNS, AS RIGHTS AND EASEMENTS APPURTENANT TO THE ABOVE DESCRIBED REAL ESTATE, THE RIGHTS AND EASEMENTS FOR THE BENEFIT OF SAID PROPERTY SET FORTH IN THE DECLARATION OF CONDOMINIUM, AFORESAID, AND GRANTOR RESERVES TO ITSELF, ITS SUCCESSORS AND ASSIGNS, THE RIGHTS AND EASEMENTS SET FORTH IN SAID DECLARATION FOR THE BENEFIT OF THE REMAINING PROPERTY DESCRIBED THEREIN.

THIS DEED IS SUBJECT TO ALL RIGHTS, EASEMENTS, COVENANTS, CONDITIONS, RESTRICTIONS AND RESERVATIONS CONTAINED IN SAID DECLARATION THE SAME AS THOUGH THE PROVISIONS OF SAID DECLARATION WERE RECITED AND STIPULATED AT LENGTH HEREIN.

Property of Cook County Clerk's Office