

# UNOFFICIAL COPY

ORIGINAL CONTRACTOR'S  
NOTICE AND CLAIM FOR  
LIEN



Doc#: 0719318000 Fee: \$18.00  
Eugene "Gene" Moore RHSP Fee: \$10.00  
Cook County Recorder of Deeds  
Date: 07/12/2007 10:10 AM Pg: 1 of 4

STATE OF ILLINOIS )  
 ) SS  
COUNTY OF COOK )

(Above space for Recorder's Use)

Lien Claimant, Isabela Construction of 8 South Michigan Avenue, Suite 2102, Chicago, Illinois hereby tenders notice and files a claim for Mechanic's Lien against Sultan Gilani and Gulbann S. Gilani of 6241 N. Leavitt Street, Chicago, Illinois (hereinafter referred to as Owners), and unknown owners and non-record claimants, and states as follows:

1. On March 20, 2006 Owners held title to the following described land in the County of Cook, State of Illinois.

Legal Description: Attached

Permanent Index Number: 28-03-2040006-0000

Commonly Known As: 13830 S. Pulaski Road, Crestwood, Illinois 60445

And hereinafter together with all improvements referred to as the "Premises."

2. On March 20, 2006, Lien Claimant made a written contract with the Owner to provide services with respect to the construction of a gas station for the total price of \$105,000.00.
3. As of July 11, 2007 payment in the amount of \$40,000.00 has been made by the Owner, leaving an unpaid balance of \$65,000.00 plus interest at the rate specified in the Mechanic's Lien Act.
4. Lien Claimant now claims a lien on the above described premises and on all of the improvements thereon, against the Owner and all person interested therein, in the amount of \$65,000.00 plus interest at the rate specified in the Mechanic's Lien Act, plus court costs and attorney's fees.

LIEN CLAIMANT


BY: 

Lien Claimant or Attorney



# UNOFFICIAL COPY

STATE OF ILLINOIS )  
                                  ) SS  
COUNTY OF COOK )

The Affiant, Salamat Sheikh, being first duly sworn, on oath deposes and says that he is the Lien Claimant; that he has read the foregoing notice and Claim for Lien and knows the contents thereof; and that all the statements contained therein are true and correct.

  
Salamat Sheikh

SUBSCRIBED AND SWORN TO BEFORE  
ME THIS 11<sup>th</sup> DAY OF July, 2007

  
Notary Public 

Cook County Clerk's Office

# UNOFFICIAL COPY

## LEGAL DESCRIPTION

THAT PART OF THE EAST  $\frac{1}{4}$  OF THE NORTHEAST  $\frac{1}{4}$  OF SECTION 3, TOWNSHIP 36 NORTH, RANGE 13, EAST OF THE THIRD PRINCIPAL MERIDIAN LYING SOUTHEASTERLY OF THE CENTER LINE OF MIDLOTHIAN TURNPIKE THAT LIES EASTERLY OF THE EASTERLY RIGHT OF WAY LINE OF THE ILLINOIS STATE TOLL HIGHWAY, ALL IN COOK COUNTY, IN THE STATE OF ILLINOIS.

EXCEPTING THEREFROM THAT PART OF THE NORTHEAST  $\frac{1}{4}$  OF SECTION 3, TOWNSHIP 36 NORTH, RANGE 13 EAST OF THE THIRD PRINCIPAL MERIDIAN, BOUNDED AND DESCRIBED AS FOLLOWS: BEGINNING AT THE POINT OF INTERSECTION OF THE EASTERLY LINE OF ILLINOIS STATE TOLL HIGHWAY I-294, AS WIDENED PER CONDEMNATION CASE NO. 58S8539, WITH THE SOUTHERLY LINE OF MIDLOTHIAN TURNPIKE, SAID SOUTHERLY LINE BEING A LINE 50.00 FEET SOUTHERLY OF AND PARALLEL WITH THE CENTERLINE OF SAID MIDLOTHIAN TURNPIKE, THENCE NORTH 73 DEGREES 28 MINUTES 48 SECONDS EAST 66.00 FEET ALONG SAID SOUTHERLY LINE; THENCE SOUTH 18 DEGREES 10 MINUTES 39 SECONDS EAST 32.00 FEET; THENCE NORTH 70 DEGREES 49 MINUTES 21 SECONDS WEST 65.96 FEET, OF SAID EASTERLY LINE OF ILLINOIS STATE TOLL HIGHWAY I-294; THENCE NORTHWESTERLY 33.28 FEET ALONG SAID EASTERLY LINE, BEING THE ARC OF A CIRCLE OF 55.8458 FEET RADIUS CONCAVE TO THE NORTH EAST AND WHOSE CHORD BEARS NORTH 19 DEGREES 10 MINUTES 15 SECONDS WEST, TO A POINT. THENCE NORTH 18 DEGREES 26 MINUTES 41 SECONDS WEST 1.78 FEET, TO HEREIN DESCRIBED POINT OF BEGINNING, IN COOK COUNTY, ILLINOIS.

AND

EXCEPTING THAT PART OF THE NORTHEAST  $\frac{1}{4}$  OF SECTION 3, TOWNSHIP 36 NORTH, RANGE 13 EAST OF THE THIRD PRINCIPAL MERIDIAN, BOUNDED AND DESCRIBED AS FOLLOWS: BEGINNING AT A POINT ON THE SOUTH LINE OF SAID NORTHEAST  $\frac{1}{4}$  SAID POINT BEING 50 FEET WEST OF THE SOUTHEAST CORNER OF SAID NORTHEAST  $\frac{1}{4}$ ; THENCE NORTH 89 DEGREES 33 MINUTES 42 SECONDS WEST 53.60 FEET ALONG SAID SOUTH LINE, TO THE EASTERLY LINE OF ILLINOIS STATE TOLL HIGHWAY I-294, AS WIDENED PER CONDEMNATION CASE NO. 58S8539; THENCE NORTHWESTERLY 23.67 FEET ALONG SAID EASTERLY LINE, BEING THE ARC OF A CIRCLE OF 55.8458 FEET RADIUS CONCAVE TO THE NORTHEAST AND WHOSE CHORD BEARS NORTH 23 DEGREES 48 MINUTES 50 SECONDS WEST.

# UNOFFICIAL COPY

THENCE NORTH 66 DEGREES 08 MINUTES 36 SECONDS EAST 69.08 FEET TO A POINT 50.00 FEET WEST OF THE EAST LINE AND 50 FEET NORTH OF THE SOUTH LINE OF SAID NORTHEAST  $\frac{1}{4}$ ; THENCE SOUTH 0 DEGREES 01 MINUTES 25 SECONDS WEST 50.00 FEET, TO THE HEREIN DESIGNATED POINT OF BEGINNING, AND ALSO, THAT PART OF LOT 1 LYING EAST OF THE EASTERLY LINE OF ILLINOIS STATE TOLL HIGHWAY I-294 AS WIDENED PER CONDEMNATION CASE NO. 98S8539 AND LYING WEST OF THE EAST 17 FEET OF SAID LOT 1 IN ARTHUR T. MCINTOSH'S BLUE ISLAND FARMS SUBDIVISION IN SAID SECTION 3, TOWNSHIP 36 NORTH, RANGE 13 EAST OF THE THIRD PRINCIPAL MERIDIAN, IN COOK COUNTY, ILLINOIS.

AND

EXCEPTING COMMENCING AT THE EAST  $\frac{1}{4}$  CORNER OF SAID SECTION 3; THENCE SOUTH 88 DEGREES 16 MINUTES 32 SECONDS WEST (THIS AND ALL SUBSEQUENT BEARINGS BASED ON THE ILLINOIS COORDINATE SYSTEM OF 1983, EAST ZONE), 68.69 FEET ALONG THE SOUTH LINE OF SAID NORTHEAST  $\frac{1}{4}$ ; THENCE NORTH 26 DEGREES 11 MINUTES 26 SECONDS WEST, 38.04 TO THE POINT OF BEGINNING; THENCE SOUTH 63 DEGREES 57 MINUTES 59 SECONDS WEST, 32.85 FEET TO THE EASTERLY RIGHT OF WAY LINE OF THE TRI-STATE TOLLWAY; THENCE NORTHWESTERLY 429.08 FEET ALONG SAID EASTERLY RIGHT-OF-WAY LINE BEING A NON-TANGENT CURVE, CONCAVE TO THE NORTHEAST, HAVING A RADIUS OF 5584.58 FEET AND A CHORD BEARING NORTH 22 DEGREES 53 MINUTES 45 SECONDS WEST, 428.97 FEET; THENCE NORTH 68 DEGREES 33 MINUTES 45 SECONDS EAST, 45.07 FEET; THENCE SOUTH 20 DEGREES 58 MINUTES 17 SECONDS EAST, 403.61 FEET; THENCE SOUTH 26 DEGREES 11 MINUTES 26 SECONDS EAST, 22.68 FEET TO THE POINT OF BEGINNING CONTAINING 17402 SQUARE FEET, OR 0.399 ACRES, MORE OR LESS.