



23

Doc#: 0719841069 Fee: \$30.00
Eugene "Gene" Moore RHSP Fee:\$10.00
Cook County Recorder of Deeds
Date: 07/17/2007 10:53 AM Pg: 1 of 4

Property Address:
4811 N. Olcott, Unit 410
Harwood Heights, Illinois 60706

TRUSTEE'S DEED

(Tenancy by the Entirety)

2074418 [Signature]

This Indenture, made this 22nd day of June, 2007,
between Parkway Bank and Trust Company, an Illinois Banking Corporation, as Trustee under the provisions of a deed or deeds in trust, duly recorded and delivered to said corporation in pursuance of a trust agreement dated December 16, 2004 and known as Trust Number 13886, as party of the first part, and ANDRZEJ PIEPRZYK and YVONNE A. PIEPRZYK, 4811 N. Olcott, Harwood Heights, IL 60706 as husband and wife, as tenants by the entirety as parties of the second part. (Survivorship is intended.)

WITNESSETH, that said party of the first part, in consideration of the sum of Ten Dollars (\$10.00) and other good and valuable consideration in hand paid, does hereby grant convey and quit claim unto the said party(ies) of the second part, not as joint tenants, not as tenants in common, but as tenants by the entirety, all interest in the following described real estate situated in Cook County, Illinois, to wit:

See Exhibit A for Legal Description and PIN

together with the tenements and appurtenances thereunto belonging.

This deed is executed pursuant to the power granted by the terms of the deed(s) in trust and the trust agreement and is subject to liens, notices, encumbrances of record and additional conditions, if any, on the reverse side hereof.

DATED: 22nd day of June, 2007.



Parkway Bank and Trust Company,
as Trust Number 13886

By: [Signature]
Diane Y. Peszynski
Vice President & Trust Officer


Attest: [Signature] (SEAL)
Jo Ann Kubinski
Assistant Trust Officer


UNOFFICIAL COPY

STATE OF ILLINOIS)
) SS.
COUNTY OF COOK)

I, the undersigned, a Notary Public in and for said County, in the State aforesaid, DO HEREBY CERTIFY THAT Diane Y. Peszynski, Vice President & Trust Officer and Jo Ann Kubinski, Assistant Trust Officer personally known to me to be the same persons whose names are subscribed to the foregoing instrument in the capacities shown, appeared before me this day in person, and acknowledged signing, sealing and delivering the said instrument as their free and voluntary act, for the uses and purposes therein set forth.

Given under my hand and notary seal, this 22nd day of June 2007.


Notary Public



Address of Property
4811 N. Olcott, Unit 410
Harwood Heights, Illinois 60706

MAIL RECORDED DEED TO:
ANDRZEJ PIEPRZYK and YVONNE C. PIEPRZYK
4811 N. Olcott, Unit 410
Harwood Heights, Illinois 60706

084-2809

VILLAGE OF HARWOOD HEIGHTS

JUL 6 '07



308000

REAL ESTATE TRANSFER
DEPARTMENT OF REVENUE

This instrument was prepared by:
Parkway Bank & Trust Co., 4800 N. Harlem Ave., Harwood Heights, IL 60706 lk

UNOFFICIAL COPY

PARCEL 1:

UNIT 4811- 410 IN THE CLOCK TOWER POINTE OF HARWOOD HEIGHTS CONDOMINIUM AS DELINEATED ON A SURVEY OF THE FOLLOWING DESCRIBED PROPERTY:

THE SOUTH HALF OF THE FOLLOWING DESCRIBED PARCELS (AS MEASURED ON THE EAST AND WEST LINES THEREOF):

PARCEL A:



LOTS 1, 2, 3, 4, 5, 6 AND 7 IN BLOCK 9 AND LOTS 4, 5, AND 6 TOGETHER WITH THE SOUTH ½ OF THE VACATED 16 FOOT ALLEY LYING NORTH OF AND ADJOINING SAID LOTS 4, 5, AND 6 IN BLOCK 10; AND ALL OF VACATED GUNNISON STREET LYING BETWEEN AFORESAID BLOCKS 9 AND 10 IN OLIVER SALINGER AND COMPANY' S LAWRENCE AVENUE MANOR , BEING A SUBDIVISION OF LOT 3 IN CIRCUIT COURT PARTITION OF THE EAST ½ OF THE SOUTH EAST 1/4 AND PART OF THE WEST ½ OF THE SOUTH EAST 1/4 AND THE NORTHEAST 1/4 OF THE SOUTHWEST 1/4 OF SECTION 12, TOWNSHIP 40 NORTH, RANGE 12 EAST OF THE THIRD PRINCIPAL MERIDIAN, IN COOK COUNTY, ILLINOIS

PARCEL B:

THAT PART OF THE WEST ½ OF THE SOUTH EAST 1/4 OF SECTION 12, TOWNSHIP 40 NORTH, RANGE 12, EAST OF THE THIRD PRINCIPAL MERIDIAN, LYING EAST OF THE EAST LINE OF OLIVER SALINGER AND COMPANY' S LAWRENCE AVENUE MANOR , BEING A SUBDIVISION OF LOT 3 IN CIRCUIT COURT PARTITION OF THE EAST ½ OF THE SOUTH EAST 1/4 AND PART OF THE WEST ½ OF THE SOUTH EAST 1/4 AND THE NORTHEAST 1/4 OF THE SOUTHWEST 1/4 OF AFORESAID SECTION 12, RECORDED APRIL 28, 1925 AS DOCUMENT 8886267, LYING WEST OF WEST LINE OF THE SOUTH 18.61 ACRES OF THE EAST 31.86 ACRES OF THE WEST ½ OF THE SOUTH EAST 1/4 OF SECTION 12 AFORESAID, AND LYING SOUTH OF THE CENTER LINE OF ALLEY, EXTENDED EAST, IN BLOCK 10 IN OLIVER SALINGER AND COMPANY' S LAWRENCE AVENUE MANOR AFORESAID, (EXCEPTING THAT PART THEREOF FALLING IN LAWRENCE AVENUE), IN COOK COUNTY, ILLINOIS

PARCEL C:

THAT PART OF THE SOUTH 18.61 ACRES OF THE EAST 31.86 ACRES OF THE WEST ½ OF THE SOUTH EAST 1/4 OF SECTION 12, TOWNSHIP 40 NORTH, RANGE 12 , EAST OF THE THIRD PRINCIPAL MERIDIAN, LYING SOUTH OF THE CENTER LINE OF ALLEY, EXTENDED EAST, IN BLOCK 10 IN OLIVER SALINGER AND COMPANY' S LAWRENCE AVENUE MANOR, BEING A SUBDIVISION OF LOT 3 IN CIRCUIT COURT PARTITION OF THE EAST ½ OF THE SOUTH EAST 1/4 AND THE NORTHEAST 1/4 OF THE SOUTHWEST 1/4 OF SECTION 12, TOWNSHIP 40 NORTH, RANGE 12 EAST OF THE THIRD PRINCIPAL MERIDIAN, IN COOK COUNTY, ILLINOIS, (EXCEPTING FROM SAID TRACT OF LAND THE EAST 333 .03 FEET (MEASURED ON THE SOUTH LINE AND ALSO EXCEPTING THAT PART THEREOF WHICH LIES SOUTH OF THE SOUTH 50 FEET THEREOF, (MEASURED AT RIGHT ANGLES TO THE SOUTH LINE), IN COOK COUNTY, ILLINOIS WHICH SURVEY IS ATTACHED TO THE DECLARATION OF CONDOMINIUM RECORDED AS DOCUMENT 0716903044 TOGETHER WITH AN UNDIVIDED PERCENTAGE INTEREST IN THE COMMON ELEMENTS.

STATE TAX	STATE OF ILLINOIS	# 0000015670	REAL ESTATE TRANSFER TAX	COUNTY TAX	COOK COUNTY	# 0000027970	REAL ESTATE TRANSFER TAX
			00307.50				00153.75
	JUL. 13. 07		FP 103037		JUL. 13. 07		FP 103042
	REAL ESTATE TRANSFER TAX DEPARTMENT OF REVENUE				REVENUE STAMP		

UNOFFICIAL COPY

PARCEL 2:

THE EXCLUSIVE RIGHT TO USE PARKING SPACE P-1-40, AND STORAGE SPACE S-1-40 , LIMITED COMMON ELEMENTS AS DELINEATED ON THE SURVEY ATTACHED TO THE DECLARATION AFORESAID RECORDED AS DOCUMENT 0716903044

GRANTOR ALSO HEREBY GRANTS TO THE GRANTEE, ITS SUCCESSORS AND ASSIGNS, AS RIGHTS AND EASEMENTS APPURTENANT TO THE ABOVE REFERRED TO REAL ESTATE, THE RIGHTS AND EASEMENTS FOR THE BENEFIT OF SAID PROPERTY SET FORTH IN THE DECLARATION OF CONDOMINIUM, AND GRANTOR RESERVES TO ITSELF, ITS SUCCESSORS AND ASSIGNS, THE RIGHTS AND EASEMENTS SET FORTH IN SAID DECLARATION FOR THE BENEFIT OF THE REMAINING PROPERTY DESCRIBED THEREIN.

THIS DEED IS SUBJECT TO ALL RIGHTS, EASEMENTS, COVENANTS, CONDITIONS, RESTRICTIONS AND RESERVATIONS CONTAINED IN SAID DECLARATION THE SAME AS THOUGH THE PROVISIONS OF SAID DECLARATION WERE RECITED AND STIPULATED AT LENGTH HEREIN.

P. I. NO. 12-12-425-021-0000; 12-12-425-001-0000; 12-12-425-002-0000; 12-12-425-003-0000
12-12-425-006-0000; 12-12-425-007-0000; 12-12-425-008-0000

Property of Cook County Clerk's Office