

UNOFFICIAL COPY



DEED IN TRUST - QUIT CLAIM

THIS INDENTURE, WITNESSETH, THAT THE GRANTOR, Society of the Divine Word, an Illinois not-for-profit corporation

Doc#: 0719944004 Fee: \$30.00
Eugene "Gene" Moore RHSP Fee: \$10.00
Cook County Recorder of Deeds
Date: 07/18/2007 09:59 AM Pg: 1 of 4

of the County of Cook and State of Illinois for and in consideration of the sum of Ten Dollars (\$ 10.00) in hand paid, and of other good and valuable considerations, receipt of which is hereby duly acknowledged, convey and QUIT-CLAIM unto CHICAGO TITLE LAND TRUST COMPANY a Corporation of Illinois whose address is 181 W. Madison Street, Suite 1700, Chicago, IL 60602, as Trustee under the provisions of a certain Trust Agreement dated 17th day of July, 2007 and known as Trust Number 1114335 the following described real estate situated in Cook County, Illinois, to wit:

(Reserved for Recorders Use Only)

SEE ATTACHED LEGAL DESCRIPTION

Commonly Known As Approximately 39.648 Acres of Vacant Land lying South of Techny Road and West of Waukegan Road in Northbrook, Illinois (Parcel EC-1)

Property Index Numbers 04-14-304-001-0000

together with the tenements and appurtenances the unto belonging.

TO HAVE AND TO HOLD, the said real estate with the appurtenances, upon the trusts, and for the uses and purposes herein and in said Trust Agreement set forth.

THE TERMS AND CONDITIONS APPEARING ON PAGE 2 OF THIS INSTRUMENT ARE MADE A PART HEREOF.

And the said grantor hereby expressly waives and releases any and all right or benefit under and by virtue of any and all statutes of the State of Illinois, providing for exemption or homesteads from sale on execution or otherwise.

IN WITNESS WHEREOF, the grantor aforesaid has hereunto set hand and seal this 17th day of July, 2007.

Society of the Divine Word, an Illinois not-for-profit corporation

By: Mark G. Weber
Seal Rev. Mark Weber, S.V.D., President


Seal
Seal

STATE OF ILLINOIS
COUNTY OF COOK

I, Renee D. Chvalovsky, a Notary Public in and for said County, in the State aforesaid, do hereby certify

Rev. Mark Weber, S.V.D., as President of Society of the Divine Word, an Illinois not-for-profit corporation personally known to me to be the same person whose name subscribed to the foregoing instrument, appeared before me this day in person and acknowledged that he signed, sealed and delivered of said instrument as a free and voluntary act, for the uses and purposes therein set forth, including the release and waiver of the right of homestead.
GIVEN under my hand and seal this 17th day of July, 2007

Renee D. Chvalovsky
NOTARY PUBLIC



Prepared By: Janet M. Johnson
Schiff Hardin LLP
6600 Sears Tower
Chicago, IL 60606

MAIL TO: CHICAGO TITLE LAND TRUST COMPANY
181 W. MADISON STREET, SUITE 1700
CHICAGO, IL 60602

SEND TAX BILLS TO: Br. Mathew C. Zemel
House Treasurer
P.O. Box 6065
Techny, IL 60082-6065

UNOFFICIAL COPY

TERMS AND CONDITIONS

Full power and authority is hereby granted to said Trustee to improve, manage, protect and subdivide said real estate or any part thereof, to dedicate parks, streets, highways or alleys, to vacate any subdivision or part thereof, and to resubdivide said real estate as often as desired, to contract to sell, to grant options to purchase, to sell on any terms, to convey either with or without consideration, to convey said real estate or any part thereof to a successor or successors in trust and to grant to such successor or successors in trust all of the title, estate, powers and authorities vested in said Trustee, to donate, to dedicate, to mortgage, pledge or otherwise encumber said real estate, or any part thereof, to lease said real estate, or any part thereof, from time to time, in possession or reversion, by leases to commence in present or in future, and upon any terms and for any period or periods of time, not exceeding in the case of any single demise the term of 198 years, and to renew or extend leases upon any terms and for any period or periods of time and to amend, change or modify leases and the terms and provisions thereof at any time or times hereafter, to contract to make leases and to grant options to lease and options to renew leases and options to purchase the whole or any part of the reversion and to contract respecting the manner of fixing the amount of present or future rentals, to partition or to exchange said real estate, or any part thereof, for other real or personal property, to grant easements or charges of any kind, to release, convey or assign any right title or interest in or about or easement appurtenant to said real estate or any part thereof, and to deal with said real estate and every part thereof in all other ways and for such other considerations as it would be lawful for any person owning the same to deal with the same, whether similar to or different from the ways above specified, at any time or times hereafter.

In no case shall any party dealing with said Trustee, or any successor in trust in relation to said real estate, or to whom said real estate or any part thereof shall be conveyed, contracted to be sold, leased or mortgaged by said Trustee, or any successor in trust, be obliged to see to the application of any purchase money, rent or money borrowed or advanced on said real estate, or be obliged to see that the terms of this trust have been complied with, or be obliged to inquire into the authority, necessity or expediency of any act of said Trustee, or be obliged or privileged to inquire into any of the terms of said Trust Agreement; and every deed, trust deed, mortgage, lease or other instrument executed by said Trustee, or any successor in trust, in relation to said real estate shall be conclusive evidence in favor of every person (including the Recorder of Deeds of the aforesaid county) relying upon or claiming under any such conveyance, lease or other instrument, (a) that at the time of the delivery thereof the trust created by this Indenture and by said Trust Agreement was in full force and effect, (b) that such conveyance or other instrument was executed in accordance with the trusts, conditions and limitations contained in this Indenture and in said Trust Agreement or in all amendments thereof, if any, and binding upon all beneficiaries thereunder, (c) that said Trustee, or any successor in trust, was duly authorized and empowered to execute and deliver every such deed, trust deed, lease, mortgage or other instrument and (d) if the conveyance is made to a successor or successors in trust, that such successor or successors in trust have been properly appointed and are fully vested with all the title, estate, rights, powers, authorities, duties and obligations of its, his or their predecessor in trust.

This conveyance is made upon the express understanding and condition that neither Chicago Title Land Trust Company, individually or as Trustee, nor its successor or successors in trust shall incur any personal liability or be subjected to any claim, judgment or decree for anything it or they or its or their agents or attorneys may do or omit to do in or about the said real estate or under the provisions of this Deed or said Trust Agreement or any amendments thereto, or for injury to person or property happening in or about said real estate, any and all such liability being hereby expressly waived and released. Any contract, obligation or indebtedness incurred or entered into by the Trustee in connection with said real estate may be entered into by it in the name of the then beneficiaries under said Trust Agreement as their attorney-in-fact, hereby irrevocably appointed for such purposes or at the election of the Trustee, in its own name as Trustee of an express trust and not individually (and the Trustee shall have no obligation whatsoever with respect to any such contract, obligation, or indebtedness except only so far as the trust property and funds in the actual possession of the Trustee shall be applicable for the payment and discharge thereof). All persons and corporations whomsoever, and whatsoever shall be charged with notice of this condition from the date of the filing for record of this Deed.

The interest of each and every beneficiary hereunder and under said Trust Agreement and of all persons claiming under them or any of them shall be only in the earnings, avails and proceeds arising from the sale or any other disposition of said real estate, and such interest is hereby declared to be personal property, and no beneficiary hereunder shall have any title or interest, legal or equitable, in or to said real estate as such, but only an interest in earnings, avails and proceeds thereof as aforesaid, the intention hereof being to vest in said Chicago Title Land Trust Company the entire legal and equitable title in fee simple, in and to all of the real estate above described.

UNOFFICIAL COPY

Exhibit A

Legal Description

LOT EC-1 IN THE FINAL PLAT OF SUBDIVISION OF TECHNY PARCELS EC-1 AND EC-2, BEING A SUBDIVISION OF PART OF THE WEST HALF OF SECTION 14, AND PART OF THE SOUTHEAST QUARTER OF SECTION 15, ALL IN TOWNSHIP 42 NORTH, RANGE 12 EAST OF THE THIRD PRINCIPAL MERIDIAN, ACCORDING TO THE PLAT THEREOF RECORDED FEBRUARY 27, 2004 AS DOCUMENT NUMBER 0405844049, IN COOK COUNTY, ILLINOIS.

EXCLUDING THE FOLLOWING DESCRIBED PARCEL:

PARCEL 0001 (EC-1 PLAT-OF-HIGHWAYS)

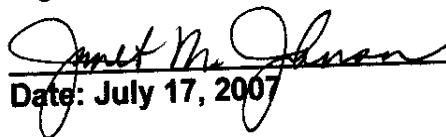
THAT PART OF LOT EC-1 IN THE FINAL PLAT OF SUBDIVISION OF TECHNY PARCELS EC-1 AND EC-2, BEING A SUBDIVISION OF PART OF THE WEST HALF OF SECTION 14, AND PART OF THE SOUTHEAST QUARTER OF SECTION 15, IN TOWNSHIP 42 NORTH, RANGE 12 EAST OF THE THIRD PRINCIPAL MERIDIAN, ACCORDING TO THE PLAT THEREOF RECORDED FEBRUARY 27, 2004 AS DOCUMENT NUMBER 0405844049, DESCRIBED AS FOLLOWS: BEGINNING AT THE MOST NORTHERLY CORNER OF SAID LOT EC-1; THENCE SOUTHEASTERLY ALONG THE WESTERLY LINE OF WAUKEGAN ROAD AS MONUMENTED AND OCCUPIED, BEING ALSO THE EASTERLY LINE OF SAID LOT EC-1, THE FOLLOWING FIVE (5) COURSES AND DISTANCES: 1) SOUTH 40 DEGREES 09 MINUTES 19 SECONDS EAST, A DISTANCE OF 371.91 FEET TO A POINT OF CURVATURE; 2) SOUTHEASTERLY ALONG AN ARC OF A CURVE CONCAVE TO THE SOUTHWEST, HAVING A RADIUS OF 4513.77 FEET, HAVING A CHORD BEARING OF SOUTH 36 DEGREES 02 MINUTES 36 SECONDS EAST, A DISTANCE OF 647.86 FEET TO A POINT OF TANGENCY; 3) SOUTH 31 DEGREES 55 MINUTES 54 SECONDS EAST, A DISTANCE OF 536.65 FEET TO A POINT OF CURVATURE; 4) SOUTHEASTERLY ALONG THE ARC OF A CURVE CONCAVE TO THE SOUTHWEST, HAVING A RADIUS OF 10462.92 FEET, HAVING A CHORD BEARING OF SOUTH 30 DEGREES 50 MINUTES 24 SECONDS EAST, A DISTANCE OF 398.71 FEET TO A POINT OF TANGENCY; 5) SOUTH 29 DEGREES 44 MINUTES 54 SECONDS EAST, A DISTANCE OF 190.09 FEET TO THE SOUTHEAST CORNER OF SAID LOT EC-1, BEING ALSO THE NORTH LINE OF KAMP DRIVE AS HERETOFORE DEDICATED BY INSTRUMENT RECORDED DECEMBER 22, 2000 AS DOCUMENT NUMBER 0001007540; THENCE SOUTH 60 DEGREES 43 MINUTES 06 SECONDS WEST ALONG SAID NORTH LINE OF KAMP DRIVE A DISTANCE OF 49.00 FEET; THENCE NORTH 15 DEGREES 15 MINUTES 06 SECONDS EAST, A DISTANCE OF 21.21 FEET; THENCE NORTH 29 DEGREES 44 MINUTES 54 SECONDS WEST, A DISTANCE OF 175.09 FEET TO A POINT OF CURVATURE; THENCE NORTHWESTERLY ALONG AN ARC OF A CURVE CONCAVE TO THE SOUTHWEST, HAVING A RADIUS OF 10428.92 FEET, HAVING A CHORD BEARING OF NORTH 30 DEGREES 50 MINUTES 24 SECONDS WEST, A DISTANCE OF 397.42 FEET TO A POINT OF TANGENCY; THENCE NORTH 31 DEGREES 55 MINUTES 54 SECONDS WEST, A DISTANCE OF 536.65 FEET TO A POINT OF CURVATURE; THENCE NORTHWESTERLY ALONG AN ARC OF A CURVE CONCAVE TO THE SOUTHWEST, HAVING A RADIUS OF 4479.77 FEET, HAVING A CHORD BEARING OF NORTH 36 DEGREES 02 MINUTES 36 SECONDS WEST, A DISTANCE OF 642.98 FEET TO A POINT OF TANGENCY; THENCE NORTH 40 DEGREES 09 MINUTES 19 SECONDS WEST, A DISTANCE OF 314.59 FEET; THENCE NORTH 82 DEGREES 34 MINUTES 29 SECONDS WEST, A DISTANCE OF 71.10 FEET TO THE NORTHERLY LINE OF SAID LOT EC-1, BEING ALSO THE SOUTHERLY LINE OF HERETOFORE DEDICATED FOUNDERS DRIVE PER DOCUMENT RECORDED FEBRUARY 27, 2004 AS NUMBER 0405839014; THENCE NORTH 46 DEGREES 23 MINUTES 03 SECONDS EAST ALONG SAID SOUTHERLY LINE OF FOUNDERS DRIVE A DISTANCE OF 82.10 FEET THE PLACE OF BEGINNING, IN COOK COUNTY, ILLINOIS.

Permanent Real Estate Index No.: 04-14-304-001-0000

Common Address: 39.6448+ Acres Vacant Land South of Techny Road and West of Waukegan Road, Northbrook, Illinois

Exempt under Sections 31-45(b) and (e) of 35 ILCS 200/31-45, The Illinois Real Estate Transfer Tax Law and Sections B and E of the Cook County Real Estate Transfer Ordinance.

Signature of Grantor or Representative:


Date: July 17, 2007


UNOFFICIAL COPY

STATEMENT BY GRANTOR / GRANTEE


The grantor or his agent affirms that, to the best of the undersigned's knowledge, the name of the grantee shown on the deed or assignment of beneficial interest in a land trust is either a natural person, an Illinois corporation or foreign corporation authorized to do business or acquire and hold title to real estate in Illinois, a partnership authorized to do business or acquire and hold title to real estate in Illinois, or another entity recognized as a person and authorized to do business or acquire title to real estate under the laws of the State of Illinois.

Dated: July 17, 2007


SUBSCRIBED AND SWORN TO BEFORE ME THIS 17th DAY OF July, 2007


Signature Janet M. Johnson,
Attorney for the Grantor in the Deed to which this Statement is Attached

My commission expires:




Notary Public



The grantor or his agent affirms and verifies that, to the best of the undersigned's knowledge, the name of the grantee shown on the deed or assignment of beneficial interest in a land trust is either a natural person, an Illinois corporation or foreign corporation authorized to do business or acquire and hold title to real estate in Illinois, a partnership authorized to do business or acquire and hold title to real estate under the laws of the State of Illinois, or another entity recognized as a person and authorized to do business or acquire title to real estate under the laws of the State of Illinois.

Dated: July 17, 2007

SUBSCRIBED AND SWORN TO BEFORE ME THIS 17th DAY OF July, 2007.


Signature Janet M. Johnson,
Attorney for the Beneficiary of the Grantee in the Deed to which this Statement is Attached

My commission expires:



Notary Public



NOTE: Any person who knowingly submits a false statement concerning the identity of a grantee shall be guilty of a Class C misdemeanor for the first offense and of a Class A misdemeanor for subsequent offenses.

[ATTACH TO DEED OR ABI TO BE RECORDED IN COOK COUNTY, ILLINOIS, IF EXEMPT UNDER PROVISIONS OF SECTION 4 OF THE ILLINOIS REAL ESTATE TRANSFER TAX ACT.]