

UNOFFICIAL COPY

TICOR TITLE 598122



Doc#: 0722722023 Fee: \$32.00
Eugene "Gene" Moore RHSP Fee: \$10.00
Cook County Recorder of Deeds
Date: 08/15/2007 12:41 PM Pg: 1 of 5

TRUSTEE'S DEED

This space for Recorder's use only

THIS INDENTURE made this 16th day January, 2007 between **MIDWEST BANK AND TRUST COMPANY**, a corporation duly organized and existing under the laws of the State of Illinois, and duly authorized to accept and execute within the State of Illinois, not personally, but solely as trustee under the provisions of a Deed or Deeds in Trust duly recorded and delivered to said corporation in pursuance of a certain Trust Agreement dated the 7th day of June, 2001 and known as Trust Number 01-6-7862 in consideration of Ten and 00/100 Dollars (\$10.00), and other valuable considerations paid, conveys and quit claims unto **BRANDON JAYNES, ~~a married man~~ and Leon Jaynes, NOT AS joint tenants or tenants in common but as tenants by the Entirety,** Grantee's address: 657 W. Irving Park Road, Chicago, Illinois 60613 of Cook County, Illinois, the following described real estate in Cook County, Illinois:

SEE EXHIBIT "A" ATTCHED HERETO AND MADE A PART HEREOF

Property address: 657 W. Fulton Street, Unit 304, G-55 Chicago, Illinois 60661
Permanent Index Number: 17-09-312-002-0000; 17-09-312-003-0000;
17-09-312-006-0000 & 17-09-312-007-0000

Together with the appurtenances attached hereto:

IN WITNESS WHEREOF, Grantor has caused its corporate seal to be hereunto affixed, and name to be signed by its Trust Administrator and attested by its Senior Vice President of said corporation, this 16th day of January, 2007.

BOX 15

SEAL

MIDWEST BANK AND TRUST COMPANY
as Trustee as aforesaid, and not personally

BY: [Signature]
Trust Administrator

ATTEST: [Signature]
Senior Vice President

UNOFFICIAL COPY

State of Illinois)
) SS.
 County of Cook)

I, the undersigned. A Notary Public in and for said County, the State aforesaid **DO HEREBY CERTIFY** that Rosanne M. DuPass , Trust Administrator of MIDWEST BANK AND TRUST COMPANY, a corporation, and Thomas E. Jalette, Senior Vice President of said corporation, personally known to me to be the same persons, whose names are subscribed to the foregoing instrument, appeared before me this day in person and acknowledge that they signed and delivered the said instrument as their own free and voluntary act, and as the free and voluntary act of said corporation, as Trustee for the uses and purposes, therein set forth and the said Trust Officer of said corporation did also then and there acknowledge that he/she as custodian of the corporate seal of said corporation did affix the said corporate seal of said corporation to said instrument as his/her own free and voluntary act, and as the free and voluntary act of said corporation, as Trustee for the uses and purposes therein set forth.

Given under my hand and Notarial Seal this 16th day of January, 2007.

SEAL

L. Klusendorf
 Notary Public



Mail Recorded Deed To: Brandon Jaynes Rudy Minasian, Atty. 657 W. Fulton Street 9933 Lawler Avenue Unit 304 Suite 309 Chicago, IL 60661 Skokie, IL 60077	Mail Tax Bills To: Brandon Jaynes 657 W. Fulton Street Unit 304 Chicago, IL 60661
--	---

This Instrument prepared by:
 Rosanne DuPass
 MIDWEST BANK AND TRUST COMPANY
 1606 N. Harlem Avenue
 Elmwood Park, Illinois 60707

UNOFFICIAL COPY

EXHIBIT "A" LEGAL DESCRIPTION

UNIT NUMBER 304 AND G-55 IN THE FULTON PLACE CONDOMINIUM, AS DELINEATED ON A SURVEY OF THE FOLLOWING DESCRIBED TRACT OF LAND:

LOTS 4 THROUGH 9, BOTH INCLUSIVE, AND THAT PART OF LOTS 10 AND 11 IN THE SUBDIVISION OF BLOCK 63 IN CANAL TRUSTEES' SUBDIVISION OF LOTS AND BLOCKS IN THE SOUTHWEST QUARTER OF SECTION 9, TOWNSHIP 39 NORTH, RANGE 14 EAST OF THE THIRD PRINCIPAL MERIDIAN, DESCRIBED AS FOLLOWS: BEGINNING AT THE NORTHEAST CORNER OF SAID LOT 10; THENCE SOUTH ALONG THE EAST LINE OF SAID LOT 10 TO THE SOUTHEAST CORNER OF SAID LOT 10; THENCE WEST ALONG THE SOUTH LINE OF SAID LOT 10 FOR A DISTANCE OF 3.12 FEET; THENCE NORTHWESTERLY ALONG A STRAIGHT LINE TO A POINT ON THE NORTH LINE OF SAID LOT 11, 8.53 FEET WEST OF THE NORTHEAST CORNER OF SAID LOT 11, THENCE EAST ALONG THE NORTH LINE OF SAID LOTS 10 AND 11 TO THE POINT OF BEGINNING, ALL IN COOK COUNTY, ILLINOIS.

EXCEPT COMMERCIAL PARCEL #1, BOUNDED AND DESCRIBED AS FOLLOWS: BEING PART OF LOTS 8, 9, 10 IN THE SUBDIVISION OF BLOCK 63 IN CANAL TRUSTEES' SUBDIVISION OF LOTS AND BLOCKS IN THE SOUTHWEST QUARTER OF SECTION 9, TOWNSHIP 39 NORTH, RANGE 14 EAST OF THE THIRD PRINCIPAL MERIDIAN, DESCRIBED AS FOLLOWS: COMMENCING AT THE NORTHEAST CORNER OF LOT 8; THENCE SOUTH 89 DEGREES 50 MINUTES 09 SECONDS WEST, 8.81 FEET ALONG THE SOUTH RIGHT OF WAY OF FULTON MARKET AVENUE TO THE POINT OF BEGINNING; THENCE SOUTH 00 DEGREES 09 MINUTES 51 SECONDS EAST, 19.65 FEET; THENCE NORTH 89 DEGREES 20 MINUTES 43 SECONDS EAST, 6.58 FEET; THENCE SOUTH 00 DEGREES 39 MINUTES 17 SECONDS EAST, 47.00 FEET; THENCE SOUTH 89 DEGREES 20 MINUTES 43 SECONDS WEST, 19.83 FEET; THENCE NORTH 00 DEGREES 39 MINUTES 17 SECONDS WEST, 6.46 FEET; THENCE SOUTH 89 DEGREES 20 MINUTES 43 SECONDS WEST, 20.67 FEET; THENCE SOUTH 00 DEGREES 39 MINUTES 17 SECONDS EAST, 8.54 FEET; THENCE SOUTH 89 DEGREES 20 MINUTES 43 SECONDS WEST, 24.08 FEET; THENCE NORTH 00 DEGREES 39 MINUTES 17 SECONDS WEST, 8.08 FEET; THENCE SOUTH 89 DEGREES 20 MINUTES 43 SECONDS WEST, 12.22 FEET; THENCE NORTH 12 DEGREES 37 MINUTES 05 SECONDS WEST, 62.73 FEET TO A POINT ON THE SOUTH RIGHT OF WAY OF FULTON MARKET AVENUE; THENCE NORTH 89 DEGREES 50 MINUTES 09 SECONDS EAST, 83.39 FEET TO THE POINT OF BEGINNING, LIMITED TO THE AREA BETWEEN FINISHED FLOOR (14.80 ± CHICAGO DATUM) & FINISHED CEILING (28.80 FEET ± CHICAGO DATUM);

AND EXCEPT COMMERCIAL PARCEL #2, BOUNDED AND DESCRIBED AS FOLLOWS: BEING PART OF LOTS 9, 10 IN THE SUBDIVISION OF BLOCK 63 IN CANAL TRUSTEES' SUBDIVISION OF LOTS AND BLOCKS IN THE SOUTHWEST QUARTER OF SECTION 9, TOWNSHIP 39 NORTH, RANGE 14 EAST OF THE THIRD PRINCIPAL MERIDIAN, DESCRIBED AS FOLLOWS; COMMENCING AT THE SOUTHEAST CORNER OF LOT 10; THENCE SOUTH 89 DEGREES 08 MINUTES 11

UNOFFICIAL COPY

SECONDS WEST, 3.12 FEET ALONG THE NORTH RIGHT OF WAY OF WALNUT STREET; THENCE NORTH 12 DEGERES 37 MINUTES 05 SECONDS WEST, 43.80 FEET TO THE POINT OF BEGINNING; THENCE CONTINUING NORTH 12 DEGREES 37 MINUTES 05 SECONDS WEST, 22.86 FEET; THENCE SOUTH 89 DEGREES 42 MINUTES 42 SECONDS EAST, 27.79 FEET; THENCE SOUTH 00 DEGREES 17 MINUTES 18 SECONDS WEST, 22.17 FEET; THENCE SOUTH 90 DEGREES 00 MINUTES 00 SECONDS WEST, 22.69 FEET TO THE POINT OF BEGINNING, LIMITED TO THE AREA BETWEEN FINISHED FLOOR (14.80 ± CHICAGO DATUM) & FINISHED CEILING (28.80± CHICAGO DATUM), ALL IN COOK COUNTY, ILLINOIS.

WHICH SURVEY IS ATTACHED AS EXHIBIT "D" TO THE DECLARATION OF CONDOMINIUM

RECORDED AS DOCUMENT NUMBER 0636309075, AS AMENDED BY SPECIAL AMENDMENT NO. 1 TO DECLARATION OF CONDOMINIUM OWNERSHIP AND OF EASEMENTS, RESTRICTIONS, COVENANT AND BY-LAWS RECORDED. Jan 12 2007 AS DOCUMENT NUMBER 0701209056; TOGETHER WITH ITS UNDIVIDED PERCENTAGE INTEREST IN THE COMMON ELEMENTS IN COOK COUNTY ILLINOIS.

PARCEL 2:

PERPETUAL EASEMENTS FOR THE BENEFIT OF PARCEL 1 FOR SUPPORT, INGRESS MID EGRESS, AND OTHER PURPOSES AS DESCRIBED AND DEFINED IN THE DECLARATION OF COVENANTS, CONDITIONS, RESTRICTIONS AND RECIPROCAL EASEMENTS RECORDED DECEMBER 29, 2006 AS DOCUMENT NO. 0636309075, AND SPECIAL AMENDMENT NO. 1 TO DECLARATION OF COVENANTS, CONDITIONS, RESTRICTIONS AND RECIPROCAL EASEMENTS RECORDED Jan 12 2007 AS DOCUMENT NO. 0701209055.

PROPERTY ADDRESS:

657 W. FULTON STREET, UNIT 304 AND G-55 CHICAGO, ILLINOIS 60661

P.I.N.: 17-09-312-002-0000; 17-09-312-003-0000; 17-09-312-006-0000; AND
17-09-312-007-0000

SUBJECT TO: GENERAL REAL ESTATE TAXES FOR THE YEAR OR YEARS FOR WHICH NO TAX BILLS HAVE BEEN ISSUED AND SUBSEQUENT YEARS; COVENANTS, RESTRICTIONS AND PUBLIC EASEMENTS OF RECORD; THE ACT, DECLARATION, PLAT AND BY-LAWS RECORDED DECEMBER 29, 2006 AS DOCUMENT NUMBER 0636309076; ZONING AND BUILDING LAWS AND ORDINANCES; PUBLIC ROADS AND HIGHWAYS; UTILITY EASEMENTS, BALCONY OR PATIO EASEMENTS, PARKING AREA RESTRICTIONS AND ANY AND ALL OTHER EASEMENTS AND RESTRICTIONS DESCRIBED IN THE DECLARATION; AND THE RIGHT TO ADD AND ANNEX TO THE CONDOMINIUM AS PROVIDED IN THE

UNOFFICIAL COPY


DECLARATION; AND TO THE CONCOMITANT DIVESTMENT OF THE PERCENTAGE INTEREST IN THE COMMON ELEMENTS CONVEYED HEREUNDER.

GRANTOR ALSO HEREBY GRANTS TO THE GRANTEE, ITS SUCCESSORS AND ASSIGNS, AS RIGHTS AND EASEMENTS APPURTENANT TO THE ABOVE DESCRIBED REAL ESTATE, THE DECLARATION OF CONDOMINIUM, AFORESAID, AND GRANTOR RESERVES TO ITSELF, ITS SUCCESSORS AND ASSIGNS, THE RIGHTS AND EASEMENTS SET FORTH IN SAID DECLARATION FOR THE BENEFIT OF THE REMAINING PROPERTY DESCRIBED HEREIN.

THIS DEED IS SUBJECT TO ALL RIGHTS, EASEMENTS, COVENANTS, CONDITIONS, RESTRICTION AND RESERVATIONS CONTAINED IN SAID DECLARATION THE SAME AS THOUGH THE PROVISIONS OF SAID DECLARATION WERE RECITED AND STIPULATED AT LENGTH HEREIN.

CITY TAX

CITY OF CHICAGO



AUG. 15. 07


**REAL ESTATE TRANSACTION TAX
DEPARTMENT OF REVENUE**

0000005109

REAL ESTATE TRANSFER TAX
0216375
FP 102803

STATE TAX

STATE OF ILLINOIS



AUG. 15. 07

**REAL ESTATE TRANSFER TAX
DEPARTMENT OF REVENUE**


0000040011

REAL ESTATE TRANSFER TAX
0028850
FP 102809

COUNTY TAX

COOK COUNTY

REAL ESTATE TRANSACTION TAX



AUG. 15. 07

REVENUE STAMP

0000039874

REAL ESTATE TRANSFER TAX
0014425
FP 326707

Property of Cook County Clerk's Office