

UNOFFICIAL COPY



WARRANTY DEED

Doc#: 0724034015 Fee: \$26.00
Eugene "Gene" Moore RHSP Fee: \$10.00
Cook County Recorder of Deeds
Date: 08/28/2007 08:39 AM Pg: 1 of 2

The Grantor(s), **Henry Head** *widower + not since remarried*
and **Catherine M. Head**, *married*
joint tenants, of Chicago,
Illinois, for and in consideration
of the sum of TEN DOLLARS
(\$10.00) and other good
and valuable consideration,
in hand paid,
**CONVEY(S) AND
WARRANT(S)**

**TO Miguel Barrera and
Joanna Arroyo** the following
described real estate, to wit:

Per the attached Exhibit "A"
and hereby releasing and waiving all rights
under the Homestead Exemption Law of Illinois.

PERMANENT REAL ESTATE INDEX NUMBER: 13-28-321-009-0000

ADDRESS OF REAL ESTATE: 5233 W. Wrightwood, Chicago, Illinois 60639


Dated this 7th day of August, 2007.

[Signatures]
Henry Head and Catherine M. Head, joint tenants

State of Illinois, County of Cook, SS. I, the undersigned, a Notary Public in and for said County, in the state aforesaid, DO HEREBY CERTIFY that **Henry Head and Catherine M. Head, joint tenants** and personally known to me to be the same persons whose names are subscribed to the foregoing instrument, appeared before me this day in person and acknowledged that they signed, sealed and delivered the said instrument as their free and voluntary act for the uses and purposes therein set forth, including the release and waiver of the right of homestead.

Given under my hand and official seal this 7th day of Aug, 2007

My commission expires 2/28/08



[Signature]
NOTARY PUBLIC

This instrument was prepared by

Palladinetti & Associates, 4024 North Montrose, Chicago, Illinois, 60641

MAIL TO:

MIGUEL BARRERA
5233 W. WRIGHTWOOD
CHICAGO, IL 60639

SEND SUBSEQUENT TAX BILLS TO:

SAME ADDRESS

This is not homestead property to the spouse of Catherine M. Head

Alliance Title Corporation
5523 N. Cumberland Ave., Ste. 1211
Chicago, IL 60656
(773) 556-2222

[Handwritten initials]

UNOFFICIAL COPY

LOT 64 IN THE HUEBERT FULLERTON AVENUE HIGHLANDS SUBDIVISION
NUMBER 15, BEING A SUBDIVISION IN THE EAST 1/2 OF THE SOUTHWEST
1/4 OF SECTION 28, TOWNSHIP 40 NORTH, RANGE 13, EAST OF THE THIRD
PRINCIPAL MERIDIAN, IN COOK COUNTY, ILLINOIS.


13-28-321-009-0000

City of Chicago Real Estate
Dept. of Revenue Transfer Stamp
527098 \$2,160.00
08/27/2007 09:39 Batch 00792 40



COOK COUNTY
REAL ESTATE TRANSACTION TAX

COUNTY TAX

 AUG. 27. 07


REVENUE STAMP

0000030478

REAL ESTATE TRANSFER TAX
00144.00
FP 103042

STATE OF ILLINOIS

STATE TAX

 AUG. 27. 07

REAL ESTATE TRANSFER TAX
DEPARTMENT OF REVENUE

0000018180

REAL ESTATE TRANSFER TAX
00288.00
FP 103037

Property of Cook County Clerk's Office