

UNOFFICIAL COPY



Doc#: 0726010144 Fee: \$28.50
Eugene "Gene" Moore RHSP Fee: \$10.00
Cook County Recorder of Deeds
Date: 09/17/2007 03:15 PM Pg: 1 of 3

FOR THE
PROTECTION OF THE
OWNER, THIS
RELEASE SHALL BE
FILED WITH THE
RECORDER OF DEEDS
OR THE REGISTRAR
OF TITLES IN WHOSE
OFFICE THE
MORTGAGE OR DEED
OF TRUST WAS
FILED.

Loan No. 00412530076465

RELEASE

ABOVE SPACE FOR RECORDER'S USE ONLY

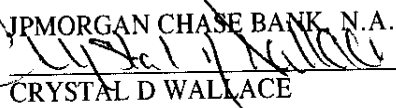
KNOW ALL MEN BY THESE PRESENTS, that JPMORGAN CHASE BANK, N.A., for and in consideration of the payment of the indebtedness secured by the mortgage hereinafter mentioned, and the cancellation of the payment of all the notes thereby secured, and of the sum of one dollar, the receipt whereof is hereby acknowledged, does hereby REMISE, RELEASE, CONVEY, and QUIT CLAIM unto ILIANA K DOYTCHIEVA AND KONSTANTIN DOUHALOV, its/his/hers their, heirs, legal representatives and assigns all right, title, interest, claim or demand whatsoever they may have acquired in, through or by a certain Mortgage, bearing the date of April 3, 2006, and recorded on May 1, 2006, in Volume/Book Page Document 0612112030 in the Recorder's Office of COOK County, on the premises therein described as follows, situated in the County of COOK, State of Illinois, to wit:


TAX PIN #: 17-10-318-031-1303
See exhibit A attached

together with all the appurtenances and privileges thereunto belonging or appertaining.

Address(es) of premises: 360 E RANDOLPH ST APT 4305, CHICAGO, IL, 60601

Witness my hand and seal 08/27/07.

JPMORGAN CHASE BANK, N.A.

CRYSTAL D WALLACE
Vice President




[Handwritten initials]


UNOFFICIAL COPY

State of: Kentucky
Parish/County of: FAYETTE

I, the undersigned, a Notary Public in and for the said County/Parish, in the State aforesaid, do hereby certify that CRYSTAL D WALLACE, Vice President, personally known to me to be the same person whose name is subscribed to the foregoing instrument, appeared before me this day in person and acknowledged that he/she as such authorized corporate officer signed, sealed and delivered the said instrument as JPMORGAN CHASE BANK, N.A. free and voluntary act for the uses and purposes therein set forth.

Given under my hand and official seal 08/27/07.


JOYCE ANN WARREN -
Notary Public
EXPIRES 08/01/2009



Prepared by: CRYSTAL D WALLACE, 08/21/07
Record & Return to:
JPMorgan Chase Bank, N.A.
PO BOX 11606
201 East Main St.
LEXINGTON, KY 405769982
Min:
MERS Phone, if applicable: 1-888-679-6377

Loan No: 00412530076465
County of: COOK
Investor No:
Investor Category:
Investor Loan No:

Property of Cook County Clerk's Office

UNOFFICIAL COPY

UNIT NUMBER 4305 IN THE BUCKINGHAM PRIVATE RESIDENCES CONDOMINIUM, AS DELINEATED ON SURVEY OF THE FOLLOWING DESCRIBED TRACT OF LAND: THAT PART OF THE LANDS LYING EAST OF AND ADJOINING FORT DEARBORN ADDITION TO CHICAGO, BEING THE WHOLE OF THE SOUTHWEST FRACTIONAL QUARTER OF SECTION 10, TOWNSHIP 39 NORTH, RANGE 14, EAST OF THE THIRD PRINCIPAL MERIDIAN, IN COOK COUNTY, ILLINOIS, BOUNDED AND DESCRIBED AS FOLLOWS: BEGINNING AT THE POINT OF INTERSECTION OF THE NORTH LINE, EXTENDED EAST, OF EAST RANDOLPH STREET, WITH A LINE 564.001 FEET, MEASURED PERPENDICULARLY, EAST FROM AND PARALLEL WITH THE EAST LINE, AND A SOUTHWARD EXTENSION THEREOF, OF NORTH COLUMBUS DRIVE, 110 FEET WIDE, AS SAID NORTH COLUMBUS DRIVE WAS DEDICATED AND CONVEYED TO THE CITY OF CHICAGO BY INSTRUMENT RECORDED IN THE RECORDER'S OFFICE OF COOK COUNTY, ILLINOIS, ON THE 5TH DAY OF JUNE, 1972, AS DOCUMENT NUMBER 21925615, AND RUNNING THENCE NORTH ALONG SAID PARALLEL LINE A DISTANCE OF 72.191 FEET; THENCE EAST ALONG A LINE PERPENDICULAR TO SAID LAST DESCRIBED COURSE A DISTANCE OF 42.00 FEET; THENCE NORTH ALONG A LINE 606.001 FEET, MEASURED PERPENDICULARLY, EAST FROM AND PARALLEL WITH SAID EAST LINE OF NORTH COLUMBUS DRIVE, A DISTANCE OF 105.00 FEET; THENCE EAST ALONG A LINE PERPENDICULAR TO SAID LAST DESCRIBED COURSE A DISTANCE OF 179.065 FEET TO AN INTERSECTION WITH THE WEST LINE OF NORTH FIELD BOULEVARD, 98.00 FEET WIDE, AS SAID NORTH FIELD BOULEVARD IS LOCATED AND DEFINED IN THE AMENDATORY LAKE FRONT ORDINANCE PASSED BY THE CITY COUNCIL OF THE CITY OF CHICAGO ON THE 17TH DAY OF SEPTEMBER, 1969; THENCE SOUTH ALONG SAID WEST LINE OF NORTH FIELD BOULEVARD A DISTANCE OF 159.574 FEET TO A POINT 20.00 FEET, MEASURED ALONG A SOUTHWARD EXTENSION OF SAID WEST LINE, NORTH FROM THE POINT OF INTERSECTION OF SAID SOUTHWARD EXTENSION OF SAID WEST LINE, NORTH FROM THE POINT OF INTERSECTION OF SAID SOUTHWARD EXTENSION OF SAID WEST LINE WITH THE NORTH LINE, EXTENDED EAST, OF SAID EAST RANDOLPH STREET; THENCE SOUTHWESTWARDLY ALONG A STRAIGHT LINE A DISTANCE OF 28.13 FEET TO A POINT ON SAID NORTH LINE, EXTENDED EAST, OF EAST RANDOLPH STREET, DISTANT 20.00 FEET, MEASURED ALONG SAID NORTH LINE, EXTENDED EAST OF EAST RANDOLPH STREET, WEST FROM THE POINT OF INTERSECTION OF SAID NORTH LINE, EXTENDED EAST, WITH THE SOUTHWARD EXTENSION OF SAID WEST LINE OF NORTH FIELD BOULEVARD; AND THENCE WEST ALONG SAID NORTH LINE OF EAST RANDOLPH STREET EXTENDED EAST, A DISTANCE OF 201.095 FEET TO THE POINT OF BEGINNING, IN COOK COUNTY, ILLINOIS. 17-10-318-031-1303.