

UNOFFICIAL COPY



Doc#: 0726802129 Fee: \$28.00
Eugene "Gene" Moore RHSP Fee: \$10.00
Cook County Recorder of Deeds
Date: 09/25/2007 11:18 AM Pg: 1 of 3

PRAIRIE BANK AND TRUST COMPANY

TRUSTEE'S DEED

Integra Bank NA as successor
by merger to Prairie Bank
and Trust Company

The above space is for the recorder's use only

THIS INDENTURE, made this 26TH day of JULY 2007
between PRAIRIE BANK AND TRUST COMPANY, an Illinois Banking Corporation, duly authorized to accept and execute trusts within the State of Illinois, not personally but as Trustee under the provisions of a deed or deeds in trust duly recorded and delivered to said Bank in pursuance of a certain trust agreement dated the 3RD day of OCTOBER, 2001, and known as Trust Number 01-089, party of the first part, and RICHARD M. BURD AND VIRGINIA B. BURD, as tenants by the entirety, parties of the second part.

Address of Grantee(s): P.O. BOX 926, BRIDGEMAN, MI 49106

WITNESSETH, that said party of the first part, in consideration of the sum of Ten dollars (\$10.00), and other good and valuable considerations in hand paid, does hereby Quit Claim and convey unto said parties of the second part, the following described real estate, situated in COOK County, Illinois, to-wit:

LEGAL DESCRIPTION ATTACHED HERETO AND MADE A PART THEREOF

*00P27071002
SA3339024*

SUBJECT TO: GENERAL TAXES FOR 2006 AND SUBSEQUENT YEARS; COVENANTS, CONDITIONS, RESTRICTIONS AND EASEMENTS OF RECORDS; BUILDING LINES.

PERMANENT INDEX NUMBER
32-06-100-072-0000 (UNDERLYING LAND)
32-06-100-076-0000 (UNDERLYING LAND)

Address of Real Estate: 2321 W. 183RD ST., UNIT 3SE, HOMEWOOD, IL

Permanent Index Number: _____

Together with the tenements and appurtenances thereunto belonging.

TO HAVE AND TO HOLD the same unto said parties of the second part, and to the proper use, benefit and behoof forever of said party of the second part

This deed is executed by the party of the first part, as Trustee, as aforesaid, pursuant to and in the exercise of the power and authority granted to and vested in it by the terms of said Deed or Deeds in Trust and the provisions of said Trust Agreement above mentioned, and of every other power and authority thereunto enabling.

BOX 334 CTI

UNOFFICIAL COPY





IN WITNESS WHEREOF, said party of the first part has caused its corporate seal to be hereto affixed and has caused its name to be signed to these presents by its _____ Trust Officer and attested by its COMMERCIAL LOAN OFFICER _____ Asst. Trust Officer, the day and year first above written.

PRAIRIE BANK AND TRUST COMPANY

as Trustee, as aforesaid,

BY: [Signature]
Trust Officer

ATTEST: [Signature]
Comm'l Loan Asst. Trust Officer



State of Illinois }
County of Cook } SS.

I, the undersigned, a Notary Public in and for said County, in the State aforesaid DO HEREBY CERTIFY, THAT KAREN M. FINN _____ Trust Officer of PRAIRIE BANK AND TRUST COMPANY and PEGGY CROSBY, COMMERCIAL LOAN OFFICER _____ Asst. Trust Officer of said Bank, personally known to me to be the same persons, whose names are subscribed to the foregoing instrument as such, _____ Trust Officer and Asst. Trust Officer, respectively, appeared before me this day in person and acknowledged that they signed and delivered the said instrument as their own free and voluntary act, and as the free and voluntary act of said Bank for the uses and purposes, therein set forth and the said Asst. Trust Officer did also then and there acknowledge that said Asst. Trust Officer as custodian of the corporate seal of said Bank did affix the said corporate seal of said Bank to said instrument as said Asst. Trust Officer's own free and voluntary act, and as the free and voluntary act of said Bank for the uses and purposes therein set forth.



Given under my hand and Notarial Seal this 26TH day of JULY, 2007

[Signature]
Notary Public

D
E
L NAME Mail Deed to:
I
V STREET Cochrane & Mueller
E
R CITY 20000 Governors Dr #102
Olympia Fields, IL 60461

This instrument was prepared by:
PRAIRIE BANK AND TRUST COMPANY
7661 S. Harlem Avenue
Bridgeview, IL 60455

T
O: Tax Bill to:
Richard & Virginia Burd
2301 W. 183rd St.
Unit 35E
Homewood, IL 60430
P.O. Box 926
Bridgman, ME 49106

Exempt under provisions of Paragraph e, Section 4, Real Estate Transfer Tax Act.
Date _____ Buyer, Seller or Representative _____

UNOFFICIAL COPY

UNIT NUMBER 3SE IN FLOSSWOOD STATION CONDOMINIUM, AS DELINEATED ON A PLAT OF SURVEY OF THE FOLLOWING DESCRIBED TRACT OF LAND:

THAT PART OF LOTS 1 AND 2 IN THE SUBDIVISION OF THE NORTH 462 FEET OF THAT PART OF THE NORTHWEST 1/4 LYING WESTERLY OF THE WESTERLY RIGHT OF WAY LINE OF THE ILLINOIS CENTRAL RAILROAD AND THAT PART OF THE NORTHWEST 1/4 OF SECTION 6, TOWNSHIP 35 NORTH, RANGE 14 EAST OF THE THIRD PRINCIPAL MERIDIAN DESCRIBED AS FOLLOWS::

BEGINNING AT THE POINT OF INTERSECTION OF A LINE 33 FEET SOUTH (MEASURED AT RIGHT ANGLES) TO THE NORTH LINE OF THE NORTHWEST 1/4 OF SECTION 6 WITH A LINE 560 FEET EAST OF AND PARALLEL TO THE WEST LINE OF THE NORTHWEST 1/4 OF SECTION 6; THENCE SOUTH ON SAID PARALLEL LINE A DISTANCE OF 120 FEET TO A POINT; THENCE WEST ON A LINE 153 FEET SOUTH OF AND PARALLEL TO THE NORTH LINE OF THE NORTHWEST 1/4 OF SECTION 6 A DISTANCE OF 60 FEET TO A POINT; THENCE SOUTH ON A LINE 500 FEET EAST OF AND PARALLEL TO THE WEST LINE OF THE NORTHWEST 1/4 OF SECTION 6, A DISTANCE OF 30 FEET TO A POINT; THENCE WEST ON A LINE 183 FEET SOUTH OF AND PARALLEL TO THE NORTH LINE OF THE NORTHWEST 1/4 OF SECTION 6, A DISTANCE OF 110 FEET TO A POINT; THENCE SOUTH ON A LINE 390 FEET EAST OF AND PARALLEL TO THE WEST LINE OF THE NORTHWEST 1/4 OF SECTION 6, A DISTANCE OF 279.10 FEET TO A POINT; THENCE WEST ON A STRAIGHT LINE WHICH MAKES AN ANGLE OF 89 DEGREES 58 MINUTES, 15 SECONDS WITH THE LAST NAMED PARALLEL LINE WHEN TURNED FROM NORTH TO WEST, A DISTANCE OF 38.59 FEET TO A POINT; THENCE SOUTH ON A LINE 350.81 FEET EAST OF AND PARALLEL TO THE WEST LINE OF THE NORTHWEST 1/4 OF SECTION 6, TO THE POINT OF INTERSECTION WITH A LINE 180 FEET NORTH OF AND PARALLEL TO THE NORTH LINE OF FLOSSWOOD SUBDIVISION, A SUBDIVISION OF PART OF THE NORTHWEST 1/4 OF SAID SECTION 6, THENCE EASTERLY ON THE LAST NAMED PARALLEL LINE TO THE POINT OF INTERSECTION WITH A LINE 581 FEET EAST OF AND PARALLEL TO THE WEST LINE OF THE NORTHWEST 1/4 OF SECTION 6, THENCE NORTH ON THE LAST NAMED PARALLEL LINE, A DISTANCE OF 286.95 FEET TO A POINT; THENCE EASTERLY ON A STRAIGHT LINE, SAID LINE WHICH IS 467 FEET NORTH OF AND PARALLEL TO THE NORTH LINE OF FLOSSWOOD SUBDIVISION A SUBDIVISION OF THAT PART OF THE NORTHWEST 1/4 OF SAID SECTION 6 A DISTANCE OF 68 FEET TO A POINT, THENCE NORTHERLY ON A STRAIGHT LINE, SAID LINE WHICH IS 649 FEET EAST OF AND PARALLEL TO THE WEST LINE OF THE NORTHWEST 1/4 OF SAID SECTION 6, TO THE POINT OF INTERSECTION WITH A LINE 33 FEET SOUTH (AS MEASURED AT RIGHT ANGLES) TO THE NORTH LINE OF THE NORTHWEST 1/4 OF SECTION 6, THENCE WESTERLY ON THE LAST NAMED LINE TO THE POINT OF BEGINNING, IN COOK COUNTY, ILLINOIS

WHICH PLAT OF SURVEY IS ATTACHED AS EXHIBIT "C" TO THE DECLARATION OF CONDOMINIUM RECORDED MARCH 19, 2007 AS DOCUMENT NUMBER 0707815059; TOGETHER WITH ITS UNDIVIDED PERCENTAGE INTEREST IN THE COMMON ELEMENTS.