

UNOFFICIAL COPY



Chicago Title Insurance Company

QUIT CLAIM DEED
ILLINOIS STATUTORY



07270421230

Doc#: 0727042123 Fee: \$32.00
Eugene "Gene" Moore RHSP Fee: \$10.00
Cook County Recorder of Deeds
Date: 09/27/2007 11:39 AM Pg: 1 of 5

10/27/07
PL NOARS
LND
CR 5502809

Property of Cook County Clerk's Office

THE GRANTOR(S), Betancourt Properties, Inc., an Illinois Corporation, of the City of Chicago, County of Cook, State of Illinois for and in consideration of TEN & 00/100 DOLLARS, and other good and valuable consideration in hand paid, CONVEY(S) and QUIT CLAIM to 2047 West Division, Inc., an Illinois Corporation (GRANTEE'S ADDRESS) 2041 West Division, Chicago, Illinois 60622 of the County of Cook, all interest in the following described Real Estate situated in the County of Cook in the State of Illinois, to wit:

See Exhibit 'A' attached hereto and made a part hereof

THIS IS NOT HOMESTEAD IN GRANTEE

SUBJECT TO:

hereby releasing and waiving all rights under and by virtue of the Homestead Exemption Laws of the State of Illinois.

Permanent Real Estate Index Number(s): 17-06-303-006-0000

Address(es) of Real Estate: 2047 West Division, Unit C2, Chicago, Illinois 60622

Dated this 11th day of September, 2007

Betancourt Properties, Inc.,
an Illinois Corporation

By: 
Joseph Betancourt
President

JHC


PLK
2/2/08

UNOFFICIAL COPY

STATE OF ILLINOIS, COUNTY OF COOK ss.

I, the undersigned, a Notary Public in and for said County, in the State aforesaid, CERTIFY THAT Joseph Betancourt, President of Betancourt Properties, Inc., an Illinois Corporation, is personally known to me to be the same person whose name is subscribed to the foregoing instrument, appeared before me this day in person, and acknowledged that he signed, sealed and delivered the said instrument as his free and voluntary act, for the uses and purposes therein set forth, including the release and waiver of the right of homestead.

Given under my hand and official seal, this 1st day of September, 2007



Ramonda Roberts (Notary Public)

EXEMPT UNDER PROVISIONS OF PARAGRAPH E-4 SECTION 31 - 45,

REAL ESTATE TRANSFER TAX LAW

DATE: _____

Signature of Buyer, Seller or Representative

Prepared By: Daniel Lauer
1424 W. Division
Chicago, Illinois 60622

Mail To:
Daniel Lauer
1424 W. Division
Chicago, Illinois 60622

Name & Address of Taxpayer:
2047 West Division, Inc.
2041 West Division
Chicago, Illinois 60622

PROPERTY OF COOK COUNTY CLERK'S OFFICE

UNOFFICIAL COPY**EXHIBIT 'A'****Legal Description**

THAT PART OF LOTS 18, 19 AND 20 IN SUBDIVISION OF THE NORTH PART OF BLOCK 1 IN SUFFERN'S SUBDIVISION OF THE SOUTHWEST 1/4 OF SECTION 6, TOWNSHIP 39 NORTH, RANGE 14, EAST OF THE THIRD PRINCIPAL MERIDIAN, MORE PARTICULARLY DESCRIBED AS FOLLOWS:

LOWER LEVEL:

PARCEL C2 - LOWER LEVEL:

THE FOLLOWING PARCEL OF LAND LYING ABOVE A HORIZONTAL PLANE AT ELEVATION +8.17 FEET (CHICAGO CITY DATUM) AND LYING BELOW A HORIZONTAL PLANE AT ELEVATION +18.00 FEET (CHICAGO CITY DATUM) DESCRIBED AS FOLLOWS:

BEGINNING AT THE POINT 0.27 FEET EAST OF THE NORTHWEST CORNER OF SAID LOT 20; THENCE EAST, A DISTANCE OF 24.31 FEET; THENCE SOUTH, A DISTANCE OF 54.10 FEET; THENCE WEST, A DISTANCE OF 24.31 FEET; THENCE NORTH, A DISTANCE OF 54.10 FEET TO THE POINT OF BEGINNING, IN COOK COUNTY, ILLINOIS;

THE FOLLOWING PARCEL OF LAND LYING ABOVE A HORIZONTAL PLANE AT ELEVATION +13.33 FEET (CHICAGO CITY DATUM) AND LYING BELOW A HORIZONTAL PLANE AT ELEVATION +33.50 FEET (CHICAGO CITY DATUM) DESCRIBED AS FOLLOWS:

BEGINNING AT THE POINT 54.10 FEET SOUTH AND 0.27 FEET EAST OF THE NORTHWEST CORNER OF SAID LOT 20; THENCE EAST, A DISTANCE OF 24.31 FEET; THENCE SOUTH, A DISTANCE OF 6.00 FEET; THENCE WEST, A DISTANCE OF 0.20 FEET; THENCE SOUTH, A DISTANCE OF 1.10 FEET; THENCE WEST, A DISTANCE OF 24.11 FEET; THENCE NORTH, A DISTANCE OF 7.10 FEET TO THE POINT OF BEGINNING, IN COOK COUNTY, ILLINOIS;

AND

THE FOLLOWING PARCEL OF LAND LYING ABOVE A HORIZONTAL PLANE AT ELEVATION +13.33 FEET (CHICAGO CITY DATUM) AND LYING BELOW A HORIZONTAL PLANE AT ELEVATION +22.17 FEET (CHICAGO CITY DATUM) DESCRIBED AS FOLLOWS:

BEGINNING AT THE POINT 61.20 FEET SOUTH AND 0.27 FEET EAST OF THE NORTHWEST CORNER OF SAID LOT 20; THENCE EAST, A DISTANCE OF 24.11 FEET; THENCE SOUTH, A DISTANCE OF 35.27 FEET; THENCE WEST, A DISTANCE OF 24.11 FEET; THENCE NORTH, A DISTANCE OF 35.27 FEET TO THE POINT OF BEGINNING, IN COOK COUNTY, ILLINOIS.

PARCEL C2-(a) - LOWER LEVEL:

THE FOLLOWING PARCEL OF LAND LYING ABOVE A HORIZONTAL PLANE AT ELEVATION +9.00 FEET (CHICAGO CITY DATUM) AND LYING BELOW A HORIZONTAL PLANE AT ELEVATION +18.00 FEET (CHICAGO CITY DATUM) DESCRIBED AS FOLLOWS:

BEGINNING AT THE POINT 5.04 FEET NORTH OF THE SOUTHWEST CORNER OF SAID LOT 20; THENCE NORTH, A DISTANCE OF 15.06 FEET; THENCE EAST, A DISTANCE OF 12.39 FEET; THENCE SOUTH, A DISTANCE OF 10.39 FEET; THENCE WEST, A DISTANCE OF 6.06 FEET; THENCE SOUTH, A DISTANCE OF 4.67 FEET; THENCE WEST, A DISTANCE OF 6.33 FEET TO THE POINT OF BEGINNING, IN COOK COUNTY, ILLINOIS.

PARCEL C2-(b) - LOWER LEVEL:

THE FOLLOWING PARCEL OF LAND LYING ABOVE A HORIZONTAL PLANE AT ELEVATION +9.00 FEET (CHICAGO CITY DATUM) AND LYING BELOW A HORIZONTAL PLANE AT ELEVATION +18.00 FEET (CHICAGO CITY DATUM) DESCRIBED AS FOLLOWS:

BEGINNING AT THE POINT 0.20 FEET SOUTH AND 17.53 FEET EAST OF THE SOUTHWEST CORNER OF

UNOFFICIAL COPY

SAID LOT 20; THENCE NORTH, A DISTANCE OF 20.26 FEET; THENCE EAST, A DISTANCE OF 7.46 FEET; THENCE SOUTH, A DISTANCE OF 20.26 FEET; THENCE WEST, A DISTANCE OF 7.46 FEET TO THE POINT OF BEGINNING, IN COOK COUNTY, ILLINOIS.

PARCEL C2-(c) - LOWER LEVEL:

THE FOLLOWING PARCEL OF LAND LYING ABOVE A HORIZONTAL PLANE AT ELEVATION +13.00 FEET (CHICAGO CITY DATUM) AND LYING BELOW A HORIZONTAL PLANE AT ELEVATION +22.17 FEET (CHICAGO CITY DATUM) DESCRIBED AS FOLLOWS:

BEGINNING AT THE POINT 0.20 FEET SOUTH AND 35.74 FEET EAST OF THE SOUTHWEST CORNER OF SAID LOT 20; THENCE NORTH, A DISTANCE OF 20.89 FEET; THENCE NORTHEAST, A DISTANCE OF 13.02 FEET; THENCE SOUTH, A DISTANCE OF 28.36 FEET; THENCE WEST, A DISTANCE OF 10.63 FEET TO THE POINT OF BEGINNING, IN COOK COUNTY, ILLINOIS.

FIRST FLOOR:

PARCEL C2 - UPPER LEVEL:

THE FOLLOWING PARCEL OF LAND LYING ABOVE A HORIZONTAL PLANE AT ELEVATION +18.00 FEET (CHICAGO CITY DATUM) AND LYING BELOW A HORIZONTAL PLANE AT ELEVATION +33.50 FEET (CHICAGO CITY DATUM) DESCRIBED AS FOLLOWS:

BEGINNING AT THE POINT 10.13 FEET SOUTH AND 0.27 FEET EAST OF THE NORTHWEST CORNER OF SAID LOT 20; THENCE EAST, A DISTANCE OF 24.49 FEET; THENCE SOUTH, A DISTANCE OF 43.97 FEET; THENCE WEST, A DISTANCE OF 24.49 FEET; THENCE NORTH, A DISTANCE OF 43.97 FEET TO THE POINT OF BEGINNING, IN COOK COUNTY, ILLINOIS;
AND

THE FOLLOWING PARCEL OF LAND LYING ABOVE A HORIZONTAL PLANE AT ELEVATION +13.33 FEET (CHICAGO CITY DATUM) AND LYING BELOW A HORIZONTAL PLANE AT ELEVATION +33.50 FEET (CHICAGO CITY DATUM) DESCRIBED AS FOLLOWS:


BEGINNING AT THE POINT 62.03 FEET SOUTH AND 0.27 FEET EAST OF THE NORTHWEST CORNER OF SAID LOT 20; THENCE EAST, A DISTANCE OF 24.49 FEET; THENCE SOUTH, A DISTANCE OF 7.10 FEET; THENCE WEST, A DISTANCE OF 24.49 FEET; THENCE NORTH, A DISTANCE OF 7.10 FEET TO THE POINT OF BEGINNING, IN COOK COUNTY, ILLINOIS.

UNOFFICIAL COPY

STATEMENT BY GRANTOR AND GRANTEE


The grantor or his agent affirms that, to the best of his knowledge, the name of the grantee shown on the deed assignment of beneficial interest in a land trust is either a natural person, an Illinois corporation or foreign corporation authorized to do business or acquire and hold title to real estate in Illinois, a partnership authorized to do business or acquire and hold title to real estate in Illinois, or other entity recognized as a person and authorized to do business or acquire title to real estate under the laws of the State of Illinois.

Dated 9-11-07

Signature 
Grantor or Agent


SUBSCRIBED AND SWORN TO BEFORE ME BY THE SAID Grantor THIS 11th DAY OF September, 2007.

NOTARY PUBLIC 





The grantee or his agent affirms and verifies that the name of the grantee shown on the deed or assignment of beneficial interest in a land trust is either a natural person, an Illinois corporation or foreign corporation authorized to do business or acquire and hold title to real estate in Illinois, a partnership authorized to do business or acquire and hold title to real estate in Illinois, or other entity recognized as a person and authorized to do business or acquire and hold title to real estate under the laws of the State of Illinois.

Dated 9-11-07

Signature 
Grantor or Agent

SUBSCRIBED AND SWORN TO BEFORE ME BY THE SAID Grantor THIS 11th DAY OF September, 2007.

NOTARY PUBLIC 



Note: Any person who knowingly submits a false statement concerning the identity of a grantee shall be guilty of a class C misdemeanor for the first offense and of a Class A misdemeanor for subsequent offenses.

[Attach to deed or ABI to be recorded in Cook County, Illinois, if exempt under provisions of Section 4 of the Illinois Real Estate Transfer Tax Act.]