



Doc#: 0727639134 Fee: \$32.00
Eugene "Gene" Moore RHSP Fee: \$10.00
Cook County Recorder of Deeds
Date: 10/03/2007 01:21 PM Pg: 1 of 5

This Instrument Prepared by:

Thomas O. Weeks, Esq.
RS Pointe LLC
350 West Hubbard Street, Suite #300
Chicago, Illinois 60610

After Recording Return to:

John R. Keigher, Esq.
Newman, Boyer & Statham, Ltd.
18400 Maple Creek Drive, Suite 500
Tinley Park, IL 60477

SPACE ABOVE THIS LINE RESERVED FOR RECORDER'S USE ONLY

Send Subsequent Tax Bills to:

Jeffrey X. Larson, Grace Larson, Gary N. Larson and Beth E. Larson
1075 West Roosevelt Road, Unit 403, Chicago, IL 60608

**PARTIAL ASSIGNMENT OF
GROUND LEASE AND SPECIAL WARRANTY DEED**

THIS PARTIAL ASSIGNMENT OF GROUND LEASE AND SPECIAL WARRANTY DEED ("Assignment and Deed") is made as of the 14th day of September, 2007, between RS Pointe LLC ("Grantor"), whose address is 350 West Hubbard Street, Suite #300, Chicago, Illinois 60610, and Jeffrey X. Larson, Grace Larson, Gary N. Larson and Beth E. Larson, ("Grantee"), whose address is 1801 Wheaton Court, Wheaton, IL 60187.

WITNESSETH, that Grantor, for and in consideration of the sum of Ten Dollars (\$10.00) and other good and valuable consideration in hand paid, by the Grantee, the receipt and sufficiency whereof is hereby acknowledged, by these presents does **ASSIGN, GRANT, BARGAIN, SELL AND CONVEY** with special warranty covenants unto Grantee, and its successors and assigns, **FOREVER**, all of Grantor's right, title and interest in and to the various estates described in Exhibit "A" attached hereto and made a part hereof (collectively, the "**Premises**"), which consists of the condominium percentage interest ownership of (a) the buildings and improvements (pursuant to the Declaration, as hereinafter defined) located on the land, and (b) an undivided leasehold estate created by that certain Ground Lease by and between the Chicago Housing Authority, an Illinois municipal corporation, as Landlord, and Grantor, as Tenant, dated May 1, 2005, and recorded in the Office of the Cook County Recorder of Deeds on June 6, 2005 as Document No. 0515727115 and re-recorded June 16, 2005 as Document No. 0516745009 as the same may be amended from time to time (the "**Ground Lease**"), which Ground Lease demises the land for a term (the "**Term**") of ninety-nine (99) years beginning on May 1, 2005 and ending on April 30, 2104.

Grantor also hereby grants to Grantee, its successors and assigns, as rights and easements appurtenant to the above described real estate, the right and easements for the benefit of the property set forth in the Declaration of Condominium Ownership and By-Laws, Easements, Restrictions and Covenants for The Delano at Roosevelt Square Condominiums, as amended from time to time (the "**Declaration**"), and Grantor reserves to itself, its successors and assigns, the rights and easements set forth in said Declaration for the benefit of the remaining property described therein.

[Handwritten signature]
SPGS

CT7 AC 0705578 LND BIK WDRABS 1072

UNOFFICIAL COPY

This Assignment and Deed is subject to all rights, easements, covenants, conditions, restrictions and reservations contained in said Declaration, the same as though the provisions of the Declaration were recited and stipulated at length herein.

TOGETHER WITH all hereditaments and appurtenances thereunto belonging, or in anyway appertaining, and the reversion or reversions, remainder, buildings, improvements, fixtures affixed or attached to, or situated upon or acquired or used in connection therewith, rents, issues and profits thereof, and all the estate, right, title, interest, claim or demand whatsoever, of Grantor, either in law or equity of, in and to the above described premises;

TO HAVE AND TO HOLD the said premises as above described, with the appurtenances, unto Grantee, forever.

And Grantor, for itself, and its successors, does covenant, promise and agree to and with Grantee, its successors and assigns that Grantor has not done or suffered to be done, anything whereby the premises hereby granted are, or may be, in any manner encumbered or charged, except as herein recited; and that it **WILL WARRANT AND FOREVER DEFEND** the premises against all persons lawfully claiming, or to claim the same, by, through or under it, subject only to: (1) current, non-delinquent real estate taxes and real estate taxes for subsequent years; (2) special municipal taxes or assessments for improvements not yet completed and unconfirmed special municipal taxes or assessments; (3) the terms and provisions of the Declaration and any amendments thereto; (4) the terms and provisions of the Ground Lease including any amendments thereto or assignments or subleases thereof; (5) public, private and utility easements, including any easements established by, or implied from, the Declaration and any amendments thereto; (6) covenants, conditions and restrictions of record; (7) applicable zoning and building laws, ordinances and restrictions; (8) roads and highways, if any; (9) limitations and conditions imposed by the Act; (10) encroachments, if any, which do not materially adversely impair the use and enjoyment of the Condominium as a residence or the parking space, if any, as a parking space for one passenger vehicle; (11) installments due after the date of the closing for assessments established pursuant to the Declaration; (12) matters over which the title company is willing to insure; (13) acts done or suffered by Grantee or anyone claiming by, through or under Grantee; (14) Grantee's mortgage, if any; and (15) leases, licenses and management agreements affecting the Parking Space, if any, and/or the Common Elements (as defined in the Declaration).

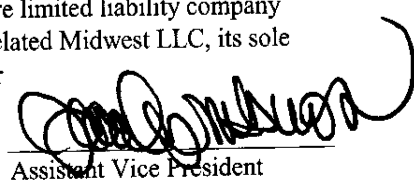
IN WITNESS WHEREOF, Grantor has signed these presents as of the day and year first written above.


RS POINTE LLC,
an Illinois limited liability company


By: **ABLA HOMES LLC**,
a Delaware limited liability company, its
sole Member


By: **LR ABLA LLC**,
a Delaware limited liability company,
its Manager

By: **LR Development Company LLC**, a
Delaware limited liability company
d/b/a Related Midwest LLC, its sole
Member

By: 
Its: Assistant Vice President

CITY TAX	CITY OF CHICAGO	# 0000018272	REAL ESTATE TRANSFER TAX
	 OCT.-2.07		01878.75
	REAL ESTATE TRANSACTION TAX DEPARTMENT OF REVENUE		FP 102805

COUNTY TAX	COOK COUNTY REAL ESTATE TRANSACTION TAX	# 0000105452	REAL ESTATE TRANSFER TAX
	 OCT.-2.07		00125.25
	REVENUE STAMP		FP 102802

STATE TAX	STATE OF ILLINOIS	# 0000105204	REAL ESTATE TRANSFER TAX
	 OCT.-2.07		00250.50
	REAL ESTATE TRANSFER TAX DEPARTMENT OF REVENUE		FP 102808

UNOFFICIAL COPY

EXHIBIT "A"

LEGAL DESCRIPTION OF PREMISES

PARCEL 1: UNIT 403 IN THE DELANO AT ROOSEVELT SQUARE CONDOMINIUMS (AS HEREINAFTER DESCRIBED) TOGETHER WITH ITS UNDIVIDED PERCENTAGE INTEREST IN THE COMMON ELEMENTS, WHICH UNIT AND COMMON ELEMENTS ARE COMPRISED OF:

(A) THE LEASEHOLD ESTATE (SAID LEASEHOLD BEING DEFINED IN PARAGRAPH 1.C. OF THE ALTA LEASEHOLD ENDORSEMENT(S) ATTACHED HERETO), CREATED BY THE INSTRUMENT HEREIN REFERRED TO AS THE LEASE, EXECUTED BY: CHICAGO HOUSING AUTHORITY, AN ILLINOIS LIMITED LIABILITY COMPANY, AS LESSOR, AND RS POINTE LLC, AN ILLINOIS LIMITED LIABILITY COMPANY, AS LESSEE, DATED AS OF MAY 1, 2005, WHICH LEASE WAS RECORDED JUNE 6, 2005 AS DOCUMENT NUMBER 0516727115, AND RE-RECORDED AS DOCUMENT 0516745099; WHICH LEASE AS AMENDED, DEMISES THE LAND (AS HEREINAFTER DESCRIBED IN 1(B) BELOW) FOR A TERM OF 99 YEARS (EXCEPT THE BUILDINGS AND IMPROVEMENTS ON THE LAND);

(B) OWNERSHIP OF THE BUILDINGS AND IMPROVEMENTS LOCATED ON THE FOLLOWING DESCRIBED LAND: LOT 36 IN PLAT 2 ROOSEVELT SQUARE SUBDIVISION, A RESUBDIVISION OF BLOCKS 6, 7, AND PART OF 8 OF HENRY WALLER'S SUBDIVISION, PART OF THE WEST HALF OF THE NORTHEAST QUARTER OF SECTION 20, TOWNSHIP 39 NORTH, RANGE 14 EAST OF THE THIRD PRINCIPAL MERIDIAN, WHICH SURVEY IS ATTACHED AS EXHIBIT "A-2" TO THE DECLARATION OF CONDOMINIUM, RECORDED AS DOCUMENT NUMBER 0620944043 AND AMENDED FROM TIME TO TIME, IN COOK COUNTY, ILLINOIS.

PARCEL 2: THE EXCLUSIVE RIGHT TO THE USE OF P18 AND S14, LIMITED COMMON ELEMENTS, AS DELINEATED ON THE SURVEY ATTACHED TO THE DECLARATION OF CONDOMINIUM AFORESAID.

PARCEL 3: NON-EXCLUSIVE EASEMENTS FOR INGRESS AND EGRESS FOR THE BENEFIT OF PARCEL 1 OVER AND ACROSS LOT 37 IN PLAT 2 ROOSEVELT SQUARE SUBDIVISION AFORESAID, AS SET FORTH ON THE PLAT OF SAID SUBDIVISION RECORDED AS DOCUMENT NUMBER 0414831143 AND AS CREATED BY ACCESS EASEMENT AGREEMENT RECORDED JULY 28, 2006 AS DOCUMENT NUMBER 0620944042.

Common Address: 1075 West Roosevelt Road, Unit 403, Chicago, IL 60608

Permanent Index Number(s): 17-20-200-068-0000 (affects subject property and other land for 2005 and beyond)

UNOFFICIAL COPY

ACCEPTANCE BY ASSIGNEE/GRANTEE

Grantee hereby accepts the foregoing Assignment and Deed and agrees to perform all of the obligations of the "Tenant" under the Ground Lease which arise or accrue from and after the date hereof and which relate directly and exclusively to the maintenance, repair, use and occupancy of the Unit.

[Signature]
Name: Beth E Larson

[Signature]
Name: Grace Chin Larson


~~[Signature]~~
[Signature]

Property of Cook County
Notarially
B. Krasuski
Sally N. Larson
The instrument

STATE OF ILLINOIS)
) SS
COUNTY OF COOK)

I, B. Krasuski, a Notary Public in and for the County and State aforesaid, do hereby certify that Sally N. Larson, personally known to me to be the same person(s) whose name(s) is/are subscribed to the foregoing instrument, appeared before me this day in person and acknowledged that he/she/they signed and delivered such instrument as his/er their own free and voluntary act [and as the free and voluntary act of such the instrument] for the uses and purposes therein set forth.

GIVEN, under my hand and notarial seal this 17th day of April, 2007.



My Commission Expires:

[Signature]
[Signature]
~~[Signature]~~
~~[Signature]~~