

(3)

UNOFFICIAL COPY



2075284/UV mtc  
Property Address:  
4833 N. Olcott, Unit 607  
Harwood Heights, Illinois 60706

Doc#: 0729841056 Fee: \$30.00  
Eugene "Gene" Moore RHSP Fee: \$10.00  
Cook County Recorder of Deeds  
Date: 10/25/2007 02:49 PM Pg: 1 of 4

TRUSTEE'S DEED  
(Individual)

This Indenture, made this 11th day of September, 2007,  
between Parkway Bank and Trust Company, an Illinois Banking Corporation, as Trustee under  
the provisions of a deed or deeds in trust, duly recorded and delivered to said corporation in  
pursuance of a trust agreement dated December 16, 2004, and known as Trust Number  
13886, as party of the first part, and MILAN IRICANIN, 4833 N. Olcott, Harwood Hts, IL  
60706 as party of the second part. *\*an unmarried man*

WITNESSETH, that said party of the first part, in consideration of the sum of Ten Dollars  
(\$10.00) and other good and valuable consideration in hand paid, does hereby grant convey  
and quit claim unto the said party of the second part all interest in the following described  
real estate situated in Cook County, Illinois, to wit:

See Exhibit A for Legal Description and PIN

together with the tenements and appurtenances thereunto belonging.

This deed is executed pursuant to the power granted by the terms of the deed(s) in trust and  
the trust agreement and is subject to liens, notices and encumbrances of record and additional  
conditions, if any on the reverse side.

DATED: 11th day of September, 2007.

Parkway Bank and Trust Company,  
as Trust Number 13886

By *[Signature]*  
Diane Y. Peszynski  
Vice President & Trust Officer

Attest: *[Signature]* (SEAL)  
Jo Ann Kubinski  
Assistant Trust Officer



M.G.R. TITLE

# UNOFFICIAL COPY

STATE OF ILLINOIS )  
 ) SS.  
 COUNTY OF COOK )

I, the undersigned, a Notary Public in and for said County, in the State aforesaid, DO HEREBY CERTIFY THAT Diane Y. Peszynski, Vice President & Trust Officer and Jo Ann Kubinski, Assistant Trust Officer personally known to me to be the same persons whose names are subscribed to the foregoing instrument in the capacities shown, appeared before me this day in person, and acknowledged signing, sealing and delivering the said instrument as their free and voluntary act, for the uses and purposes therein set forth.

Given under my hand and notary seal, this 11th day of September 2007.


*Luba Kohn*  
 Notary Public



Address of Property  
 4833 N. Olcott, Unit 607  
 Harwood Heights, Illinois 60706


MAIL RECORDED DEED TO:  
 MILAN IRICANIN  
 4833 N. Olcott, Unit 607  
 Harwood Heights, Illinois 60706

097-2908  
 VILLAGE OF HARWOOD HEIGHTS




4750.00

ILLINOIS REAL ESTATE TRANSFERS ACT  
 DEPARTMENT OF REVENUE



<b>REAL ESTATE TRANSFER TAX</b>
0047500
# 0000021414 FP 103037



<b>REAL ESTATE TRANSFER TAX</b>
0023750
# 0000033701 FP 103042

This instrument was prepared by:  
 Parkway Bank & Trust Company, 4800 N. Harlem Ave., Harwood Heights, IL 60706 lk

# UNOFFICIAL COPY

PARCEL 1:

UNIT 4833-607 IN THE CLOCK TOWER POINTE OF HARWOOD HEIGHTS CONDOMINIUM, AS DELINEATED ON A SURVEY OF THE FOLLOWING DESCRIBED PROPERTY:

PARCEL A:

LOTS 1, 2, 3, 4, 5, 6 AND 7 IN BLOCK 9 AND LOTS 4, 5 AND 6 TOGETHER WITH THE SOUTH 1/2 OF THE VACATED 16 FOOT ALLEY LYING NORTH OF AND ADJOINING SAID LOTS 4, 5 AND 6 IN BLOCK 10; AND ALL OF VACATED CUNNISON STREET LYING BETWEEN AFORESAID BLOCKS 9 AND 10 IN OLIVER SALINGER AND COMPANY'S LAWRENCE AVENUE MANOR, BEING A SUBDIVISION OF LOT 3 IN CIRCUIT COURT PARTITION OF THE EAST 1/2 OF THE SOUTH EAST 1/4 AND PART OF THE WEST 1/2 OF THE SOUTH EAST 1/4 AND THE NORTHEAST 1/4 OF THE SOUTHWEST 1/4 OF SECTION 12, TOWNSHIP 40 NORTH, RANGE 12, EAST OF THE THIRD PRINCIPAL MERIDIAN, IN COOK COUNTY, ILLINOIS.

PARCEL B:

THAT PART OF THE WEST 1/2 OF THE SOUTH EAST 1/4 OF SECTION 12, TOWNSHIP 40 NORTH, RANGE 12, EAST OF THE THIRD PRINCIPAL MERIDIAN, LYING EAST OF THE EAST LINE OF OLIVER SALINGER AND COMPANY'S LAWRENCE AVENUE MANOR, BEING A SUBDIVISION OF LOT 3 IN CIRCUIT COURT PARTITION OF THE EAST 1/2 OF THE SOUTH EAST 1/4 AND PART OF THE WEST 1/2 OF THE SOUTH EAST 1/4 AND THE NORTHEAST 1/4 OF THE SOUTHWEST 1/4 OF AFORESAID SECTION 12, RECORDED APRIL 28, 1925 AS DOCUMENT 8886267, LYING WEST OF WEST LINE OF THE SOUTH 18.61 ACRES OF THE EAST 31.86 ACRES OF THE WEST 1/2 OF THE SOUTH EAST 1/4 OF SECTION 12 AFORESAID, AND LYING SOUTH OF THE CENTER LINE OF ALLEY, EXTENDED EAST, IN BLOCK 10 IN OLIVER SALINGER AND COMPANY'S LAWRENCE AVENUE MANOR AFORESAID, (EXCEPTING THAT PART THEREOF FALLING IN LAWRENCE AVENUE), IN COOK COUNTY, ILLINOIS.

PARCEL C:

THAT PART OF THE SOUTH 18.61 ACRES OF THE EAST 31.86 ACRES OF THE WEST 1/2 OF THE SOUTH EAST 1/4 OF SECTION 12, TOWNSHIP 40 NORTH, RANGE 12, EAST OF THE THIRD PRINCIPAL MERIDIAN, LYING SOUTH OF THE CENTER LINE OF ALLEY, EXTENDED EAST, IN BLOCK 10 IN OLIVER SALINGER AND COMPANY'S LAWRENCE AVENUE MANOR, BEING A SUBDIVISION OF LOT 3 IN CIRCUIT COURT PARTITION OF THE EAST 1/2 OF THE SOUTH EAST 1/4 AND THE NORTHEAST 1/4 OF THE SOUTHWEST 1/4 OF SECTION 12, TOWNSHIP 40 NORTH, RANGE 12, EAST OF THE THIRD PRINCIPAL MERIDIAN, IN COOK COUNTY, ILLINOIS, (EXCEPTING FROM SAID TRACT OF LAND THE EAST 333.03 FEET (MEASURED ON THE SOUTH LINE AND ALSO EXCEPTING THAT PART THEREOF WHICH LIES SOUTH OF THE SOUTH 50 FEET THEREOF, (MEASURED AT RIGHT ANGLES TO THE SOUTH LINE), IN COOK COUNTY, ILLINOIS;

WHICH SURVEY IS ATTACHED TO THE DECLARATION OF CONDOMINIUM RECORDED AS DOCUMENT 0716903044 AND AS AMENDED BY DOCUMENT 0724215000, AND AS FURTHER AMENDED FROM TIME TO TIME, TOGETHER WITH AN UNDIVIDED PERCENTAGE INTEREST IN THE COMMON ELEMENTS..

PARCEL 2:

THE EXCLUSIVE RIGHT TO USE PARKING SPACES P2-96 AND P2-97 AND STORAGE SPACES S2-96 AND S2-97, LIMITED COMMON ELEMENTS AS DELINEATED ON THE SURVEY ATTACHED TO THE DECLARATION AFORESAID RECORDED AS DOCUMENT 0716903044 AND AS AMENDED BY

# UNOFFICIAL COPY

(Continued)

DOCUMENT 0724215000, AND AS FURTHER AMENDED FROM TIME TO TIME.

GRANTOR ALSO HEREBY GRANTS TO THE GRANTEE, ITS SUCCESSORS AND ASSIGNS, AS RIGHTS AND EASEMENTS APPURTENANT TO THE ABOVE REFERRED TO REAL ESTATE, THE RIGHTS AND EASEMENTS FOR THE BENEFIT OF SAID PROPERTY SET FORTH IN THE DECLARATION OF CONDOMINIUM, AND GRANTOR RESERVES TO ITSELF, ITS SUCCESSORS AND ASSIGNS, THE RIGHTS AND EASEMENTS SET FORTH IN SAID DECLARATION FOR THE BENEFIT OF THE REMAINING PROPERTY DESCRIBED THEREIN.

THIS DEED IS SUBJECT TO ALL RIGHTS, EASEMENTS, COVENANTS, CONDITIONS, RESTRICTIONS AND RESERVATIONS CONTAINED IN SAID DECLARATION THE SAME AS THOUGH THE PROVISIONS OF SAID DECLARATION WERE RECITED AND STIPULATED AT LENGTH HEREIN.

P. I. NO. 12-12-423-004-0000  
12-12-423-005-0000  
12-12-423-006-0000  
12-12-423-021-0000  
12-12-425-001-0000  
12-12-425-002-0000  
12-12-425-003-0000  
12-12-425-006-0000  
12-12-425-007-0000  
12-12-425-008-0000

Property of Cook County Clerk's Office