

UNOFFICIAL COPY

Recording Requested By:
HSBC MORTGAGE SERVICES



When Recorded Return To:
MORTGAGE RELEASE
HSBC MORTGAGE SERVICES
577 LAMONT ROAD
ELMHURST, IL 60126

Doc#: 0729810073 Fee: \$30.50
Eugene "Gene" Moore RHSP Fee: \$10.00
Cook County Recorder of Deeds
Date: 10/25/2007 12:15 PM Pg: 1 of 4



SATISFACTION

HSBC MORTGAGE SERVICES #:0009512724 "MACCARTHY" Cook, Illinois
MERS #: 100052614968393176 /RU #: 1-888-679-6377

FOR THE PROTECTION OF THE OWNER, THIS RELEASE SHALL BE FILED WITH THE RECORDER OR THE REGISTRAR OF TITLES IN WHOSE OFFICE THE MORTGAGE OR DEED OF TRUST WAS FILED.

KNOW ALL MEN BY THESE PRESENTS that MORTGAGE ELECTRONIC REGISTRATION SYSTEMS, INC. holder of a certain mortgage, made and executed by DANIEL F MACCARTHY SINGLE, originally to FIELDSTONE MORTGAGE COMPANY, in the County of Cook, and the State of Illinois, Dated: 11/19/2004 Recorded: 12/09/2004 in Book/Reel/Liber: N/A Page/Folio: N/A as Instrument No.: 0434414276, does hereby acknowledge that it has received full payment and satisfaction of the same, and in consideration thereof, does hereby cancel and discharge said mortgage.


Legal: See Exhibit "A" Attached Hereto And By This Reference Made A Part Hereof

Assessor's/Tax ID No. 17273051401068

Property Address: 2605 S INDIANA APT 905, CHICAGO, IL 60616-2807

IN WITNESS WHEREOF, the undersigned, by the officer duly authorized, has duly executed the foregoing instrument.

MORTGAGE ELECTRONIC REGISTRATION SYSTEMS, INC.
On October 18th, 2007

By: 
KIMYATTA WYNN, Vice-President


34
34
10/18/07
P
Gru

UNOFFICIAL COPY

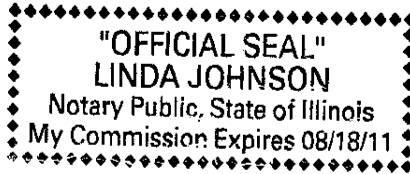
STATE OF Illinois
COUNTY OF Cook

On October 18th, 2007, before me, LINDA JOHNSON, a Notary Public in and for Cook in the State of Illinois, personally appeared KIMYATTA WYNN, Vice-President, personally known to me (or proved to me on the basis of satisfactory evidence) to be the person(s) whose name(s) is/are subscribed to the within instrument and acknowledged to me that he/she/they executed the same in his/her/their authorized capacity, and that by his/her/their signature on the instrument the person(s), or the entity upon behalf of which the person(s) acted, executed the instrument.

WITNESS my hand and official seal,



LINDA JOHNSON
Notary Expires: 08/18/2011



(This area for notarial seal)

Prepared By: Kimyatta Wynn, HSBC MORTGAGE SERVICES 577 LAMONT ROAD, ELMHURST, IL 60126 630-617-7000

Property of Cook County Clerk's Office

UNOFFICIAL COPY

Property Address: 2605 S. INDIANA, UNIT 905,
CHICAGO IL 60615

Legal Description:

PARCEL 1:

UNIT 905 IN THE STRATFORD AT SOUTH COMMONS CONDOMINIUM AS DELINEATED AND DEFINED ON THE PLAT OF SURVEY OF THE FOLLOWING DESCRIBED PARCEL OF REAL ESTATE: THAT PART OF BLOCKS 80 AND 83 IN CANAL TRUSTEE'S SUBDIVISION OF THE THIRD PRINCIPAL MERIDIAN, DESCRIBED AS FOLLOWS: BEGINNING AT THE POINT OF INTERSECTION OF A LINE 167.0 FEET SOUTH OF AND PARALLEL WITH THE SOUTH LINE OF EAST 26TH STREET, BEING THE NORTH LINE OF LOTS 23 TO 37, BOTH INCLUSIVE, IN THOMAS STINSON'S SUBDIVISION OF BLOCK 80 IN CANAL TRUSTEE'S SUBDIVISION, AFORESAID, WITH A LINE 50.0 FEET EAST OF AND PARALLEL WITH THE WEST LINE OF SOUTH INDIANA AVENUE, BEING A LINE DRAWN FROM THE NORTHEAST CORNER OF LOT 22 IN THOMAS STINSON'S SUBDIVISION, AFORESAID, TO THE SOUTHEAST CORNER OF LOT 26 IN LAFLIN AND SMITH'S SUBDIVISION OF BLOCKS 86 AND 89 OF CANAL TRUSTEE'S SUBDIVISION, AFORESAID; THENCE EAST ALONG A LINE PARALLEL WITH SAID WEST LINE OF SOUTH INDIANA AVENUE, A DISTANCE OF 237.60 FEET; THENCE EAST ALONG A LINE PARALLEL WITH SAID SOUTH LINE OF EAST 26TH STREET, A DISTANCE OF 79.50 FEET TO A POINT 404.60 FEET SOUTH OF SAID SOUTH LINE OF EAST 26TH STREET AND 224.50 FEET EAST OF SAID WEST LINE OF SOUTH INDIANA AVENUE; THENCE CONTINUING EAST ALONG SAID LINE PARALLEL WITH THE SOUTH LINE OF EAST 26TH STREET, A DISTANCE OF 25.10 FEET; THENCE NORTH ALONG A LINE PARALLEL WITH SAID WEST LINE OF SOUTH INDIANA AVENUE, A DISTANCE OF 289.27 FEET; THENCE EAST ALONG A LINE PARALLEL WITH SAID SOUTH LINE OF EAST 26TH STREET, A DISTANCE OF 25.10 FEET; THENCE NORTH ALONG A LINE PARALLEL WITH SAID WEST LINE OF SOUTH INDIANA AVENUE, A DISTANCE OF 289.27 FEET; THENCE EAST ALONG A LINE PARALLEL WITH SAID SOUTH LINE OF EAST 26TH STREET, A DISTANCE OF 20.0 FEET; THENCE NORTH ALONG A LINE PARALLEL WITH SAID SOUTH LINE OF EAST 26TH STREET, A DISTANCE OF 78.00 FEET; THENCE NORTH ALONG A LINE PARALLEL WITH SAID WEST LINE OF SOUTH INDIANA AVENUE, A DISTANCE OF 43.0 FEET; THENCE EAST ALONG A LINE PARALLEL WITH SAID SOUTH LINE OF EAST 26TH STREET, A DISTANCE OF 94.66 FEET TO THE WEST LINE OF SOUTH PRAIRIE AVENUE BEING A LINE DRAWN FROM THE SOUTHEAST CORNER OF LOT 52 IN LAFLIN AND SMITH'S SUBDIVISION, AFORESAID, TO THE NORTHEAST CORNER OF LOT 37 IN THOMAS STINSON'S SUBDIVISION, AFORESAID; THENCE NORTH ALONG SAID WEST LINE OF

UNOFFICIAL COPY

SOUTH PRAIRIE AVENUE A DISTANCE OF 67.66 FEET TO SAID SOUTH LINE OF EAST 26TH STREET; THENCE WEST ALONG SAID SOUTH LINE OF EAST 26TH STREET, A DISTANCE OF 392.28 FEET TO SAID LINE 50.0 FEET EAST OF AND PARALLEL WITH THE WEST LINE OF SOUTH INDIANA AVENUE; THENCE SOUTH ALONG SAID LAST DESCRIBED PARALLEL LINE, A DISTANCE OF 167.0 FEET TO THE PLACE OF BEGINNING, IN COOK COUNTY, ILLINOIS. WHICH SURVEY IS ATTACHED AS EXHIBIT "A" TO THE DECLARATION OF CONDOMINIUM RECORDED October 1, 2001 AS DOCUMENT NUMBER 0010913731, AS AMENDED FROM TIME TO TIME, TOGETHER WITH ITS UNDIVIDED PERCENTAGE INTEREST IN THE COMMON ELEMENTS.

PARCEL 2:

EASEMENT FOR THE BENEFIT OF PARCEL 1 AS CREATED BY EASEMENT AGREEMENT MADE BY AMERICAN NATIONAL BANK AND TRUST COMPANY OF CHICAGO, AS TRUSTEE UNDER TRUST AGREEMENT DATED January 7, 1971 AND KNOWN AS TRUST NO.30630 WITH AMERICAN NATIONAL BANK AND TRUST COMPANY OF CHICAGO, AS TRUSTEE UNDER TRUST AGREEMENT DATED January 7, 1971 AND KNOWN AS TRUST NO. 30629 DATED MARCH 1, 1972 AND RECORDED October 18, 1971 AS DOCUMENT NUMBER 22089651 AND FILED ON October 18, 1972 IN THE REGISTRAR'S OFFICE OF COOK COUNTY, ILLINOIS AS DOCUMENT NO. 2655205 FOR INGRESS AND EGRESS TO AND FROM THE PARKING FACILITY UPON THE LAND AND OTHER PROPERTY AS DESCRIBED IN EXHIBIT "D" ATTACHED THERETO AND FOR INGRESS AND EGRESS TO AND FROM THE PARKING SPACES LOCATED IN THE AFORESAID PARKING FACILITY, ALL IN COOK COUNTY, ILLINOIS AND AMENDMENT DATED October 1, 2001 AND RECORDED October 15, 2001 AS DOCUMENT NUMBER 0010957367.

PARCEL 3:

THE EXCLUSIVE RIGHT TO THE USE OF PARKING SPACE P1-39, A LIMITED COMMON ELEMENT, AS DELINEATED ON THE SURVEY ATTACHED TO THE DECLARATION AFORESAID, RECORDED AS DOCUMENT NUMBER 0010913731, AS AMENDED FROM TIME TO TIME.

PARCEL 4:

EASEMENT FOR PARKING SPACE IN AND TO THAT SPACE IDENTIFIED AS P1-39 AS CREATED BY EASEMENT AGREEMENT MADE BY AMERICAN NATIONAL BANK AND TRUST COMPANY OF CHICAGO, AS TRUSTEE UNDER TRUST AGREEMENT DATED January 27, 1971 AND KNOWN AS TRUST NO. 30630 WITH AMERICAN NATIONAL BANK AND TRUST COMPANY OF CHICAGO, AS TRUSTEE UNDER TRUST AGREEMENT DATED January 7, 1971 AND KNOWN AS TRUST NO. 30629 DATED MARCH 1, 1972 AND RECORDED October 18, 1972 AS DOCUMENT NUMBER 22089651 AND FILED ON October 18, 1972 IN THE REGISTRAR'S OFFICE OF COOK COUNTY, ILLINOIS AS DOCUMENT NO. 2655205 AND AMENDMENT DATED October 1, 2001 AND RECORDED October 15, 2001 AS DOCUMENT NUMBER 0010957367.

Permanent Index No.: 17-27-305-140-1068