

UNOFFICIAL COPY

SPECIAL WARRANTY DEED (ILLINOIS)
(Limited Liability Company to Individual)

The Grantor, **CATALPA PARTNERS, LLC**, an Illinois limited liability company, created and existing under and by virtue of the laws of the State of Illinois and duly authorized to transact business in the State of Illinois, for the consideration of Ten dollars (\$10.00), and other good and valuable considerations in hand paid, REMISES, RELEASES, ALIENS AND CONVEYS to:



Doc#: **0729833140** Fee: **\$28.00**
Eugene "Gene" Moore RHSP Fee: \$10.00
Cook County Recorder of Deeds
Date: 10/25/2007 11:01 AM Pg: 1 of 3

NEENA L. VLAMIS and
SHARON L. CHAWLA, not as tenants in common, but as joint tenants with rights of survivorship, of 1122 W. Catalpa #412, Chicago IL 60640,

the following described Real Estate situated in the County of Cook in the State of Illinois, to wit: **See attached legal description.** This Property is not Homestead Property with respect to the Grantor.

Permanent Real Estate Index Numbers: **14-08-200-016-0000 and 14-08-200-029-0000**

Address of Real Estate: **1122 W. CATALPA AVE., UNIT 412 and P-225**
CHICAGO, ILLINOIS 60640

And, the Grantor does covenant, promise and agree, to and with Grantee, that Grantor has not done or suffered to be done, anything whereby the said premises hereby granted are, or may be, in any manner encumbered or charged, except as herein recited or as reflected in the public record of the County of Cook; and that Grantor warrants and defends the said premises against all persons lawfully claiming that such encumbrance or charge had been done by the Grantor.

Dated this 16th day of October, 2007

CATALPA PARTNERS, LLC

by:

Charles L. Cornelius, Jr.
CHARLES L. CORNELIUS, JR.,
Member of Catalpa Developers, LLC, its Manager

FIRST AMERICAN

File # 11-1-9049 *3R*

State of Illinois, County of Cook ss. I, the undersigned, a Notary Public in and for said County, in the State aforesaid, DO HEREBY CERTIFY that **CHARLES L. CORNELIUS, JR.**, Member of **Catalpa Developers, LLC**, Manager of **Catalpa Partners, LLC**, personally known to me to be the same person whose name is subscribed to the foregoing instrument, appeared before me this day in person, and acknowledged that he signed, sealed and delivered the said instrument as his free and voluntary act, and as such Member, as the free and voluntary act of said limited liability company, for the uses and purposes therein set forth.

Given under my hand and official seal, this 16th day of October, 2007
Commission Expires 20

Gael Morris
NOTARY PUBLIC

OFFICIAL SEAL
GAEL MORRIS
NOTARY PUBLIC - STATE OF ILLINOIS
MY COMMISSION EXPIRES: 02/26/09

This instrument was prepared by Gael Morris, Lawrence & Morris, 2835 N. Sheffield, Ste. 232, Chicago IL 60657

MAIL TO:

F. JAMES HELMS
40 TENNEY & BENTLEY
111 W. WASHINGTON ST, SUITE 1900
CHICAGO, IL 60602

SEND SUBSEQUENT TAX BILLS TO:


Neena L. Vlamis
1122 W. Catalpa Ave, Unit 412
Chicago IL 60640

UNOFFICIAL COPY

Property of Cook County Clerk's Office

COOK COUNTY
REAL ESTATE TRANSACTION TAX

COUNTY TAX



OCT. 24. 07


REVENUE STAMP

0000048524

| |
|--------------------------|
| REAL ESTATE TRANSFER TAX |
| 00150.25 |
| FP 103028 |

STATE OF ILLINOIS

STATE TAX



OCT. 24. 07


REAL ESTATE TRANSFER TAX
DEPARTMENT OF REVENUE

0000048325

| |
|--------------------------|
| REAL ESTATE TRANSFER TAX |
| 00300.50 |
| FP 103027 |

CITY OF CHICAGO

CITY TAX



OCT. 24. 07

REAL ESTATE TRANSACTION TAX
DEPARTMENT OF REVENUE

0000015199

| |
|--------------------------|
| REAL ESTATE TRANSFER TAX |
| 02253.75 |
| FP 102812 |

UNOFFICIAL COPY

Legal Description:

Unit 412 and P-225, in Catalpa Gardens Condominiums, as delineated on a plat of survey of the following described tract of land: Lots 13 and 14 in Block 3 in John Lewis Cochran's Subdivision; that part of Lot 13 in Conrad Bristle Subdivision of Lot 17 of Block 3 in John Lewis Cochran's Subdivision aforesaid lying south of the north 46 feet thereof; and the vacated alley lying between said Lots 13 and 14 in Block 3 in John Lewis Cochran's Subdivision and that part of Lot 13 in Conrad Bristle Subdivision of Lot 17 of Block 3 in John Lewis Cochran's Subdivision aforesaid lying south of the north 46 feet thereof, in the west half of the northeast quarter of Section 8, Township 40 north, Range 14 east of the Third Principal Meridian, which plat of survey is attached as Exhibit "D" to the declaration of condominium ownership recorded July 30, 2007, as document 0721103098, as amended from time to time, together with its undivided percentage interest in the common elements, all in Cook County, Illinois.

subject only to the following: (I) non-delinquent real estate taxes; (II) applicable zoning, planned development and building laws and ordinances and other ordinances of record; (III) encroachments onto the Property, if any; (IV) acts done or suffered by Purchaser or anyone claiming by, through or under Purchaser; (V) covenants, conditions, agreements, building lines and restrictions of record or to be recorded prior to Closing; (VI) easements recorded at any time prior to Closing, including any easements established by or implied from the Declaration or amendments thereto and any easements provided for in any plat of subdivision of the Project which may hereafter be recorded; (VII) terms, conditions, and restrictions of the Declaration; (VIII) roads or highways, if any; (IX) Purchaser's mortgage, if any; (X) limitations and conditions imposed by the Condominium Property Act of the State of Illinois ("Act"); and (XI) liens, encroachments and other matters over which the title company (hereinafter defined) is willing to insure at Seller's expense.

GRANTOR ALSO HEREBY GRANTS TO THE GRANTEE, ITS SUCCESSORS AND ASSIGNS, AS RIGHTS AND EASEMENTS APPURTENANT TO THE SUBJECT UNIT DESCRIBED HEREIN, THE RIGHTS AND EASEMENTS FOR THE BENEFIT OF SAID UNIT SET FORTH IN THE DECLARATION OF CONDOMINIUM; AND GRANTOR RESERVES TO ITSELF, ITS SUCCESSORS AND ASSIGNS, THE RIGHTS AND EASEMENTS SET FORTH IN SAID DECLARATION FOR THE BENEFIT OF THE REMAINING PROPERTY DESCRIBED THEREIN. THIS DEED IS SUBJECT TO ALL RIGHTS, EASEMENTS, COVENANTS, CONDITIONS, RESTRICTIONS AND RESERVATIONS CONTAINED IN SAID DECLARATION THE SAME AS THOUGH THE PROVISIONS OF SAID DECLARATION WERE RECITED AND STIPULATED AT LENGTH HEREIN.

THERE WAS NO TENANT IN THE UNIT.