

# UNOFFICIAL COPY



Doc#: 0730526205 Fee: \$26.00  
Eugene "Gene" Moore RHSP Fee:\$10.00  
Cook County Recorder of Deeds  
Date: 11/01/2007 04:04 PM Pg: 1 of 2

## ASSIGNMENT OF MORTGAGE

KNOW ALL MEN BY THESE PRESENTS that MORTGAGE ELECTRONIC REGISTRATION SYSTEMS, INC., AS NOMINEE FOR CIT GROUP/CONSUMER FINANCE, INC., existing under the laws of the State of IL, of the first part, in consideration of the sum of TEN DOLLARS (\$10.00) lawful morey, in hand paid, hereby assigns on to DEUTSCHE BANK TRUST COMPANY AMERICAS F/K/A BANKER'S TRUST COMPANY, AS TRUSTEE AND CUSTODIAN FOR NATIXIS 2007-HE2 BY: SAXON MORTGAGE SERVICES, INC., F/K/A MERITECH MORTGAGE SERVICES, INC., AS ITS ATTORNEY-IN-FACT, party of the second part, and by these presents does grant, bargain, sell, assign, transfer and set over unto said party of the second part a certain Mortgage bearing the date, December 5, 2006, made by DAVID O. KROLL, and recorded on December 29, 2006, as Document Number 0636333034, with the Cook County Recorder of Deeds, Illinois, upon the following described parcel of land situated in Cook County, State of Illinois, to wit:

THE WEST 16 FEET OF LOT 14 AND ALL OF LOT 15 IN THE SUBDIVISION OF LOT 6 IN BLOCK 5 IN THE BLUE ISLAND LAND AND BUILDING CO'S SUBDIVISION KNOWN AS WASHINGTON HEIGHTS, A SUBDIVISION OF THE EAST 1/2 OF THE NORTHEAST 1/4 OF SECTION 18, TOWNSHIP 37 NORTH, RANGE 14 EAST OF THE THIRD PRINCIPAL MERIDIAN, ALSO THE SOUTH 1/2 OF THAT PART OF LOT 5 IN BLOCK 5 IN WASHINGTON HEIGHTS DESCRIBED AS FOLLOWS: BEGINNING AT THE SOUTHEAST OF LOT 15 IN KELLOGG AND KELLOGG'S SUBDIVISION OF LOTS 3 AND 4 IN BLOCK 5 OF THE BLUE ISLAND LAND AND BUILDING CO'S SUBDIVISION IN WASHINGTON HEIGHTS, THENCE SOUTH ALONG THE EAST LINE OF SAID LOT 15 EXTENDED A DISTANCE OF 167 FEET MORE OR LESS TO THE SOUTH LINE OF SAID LOT 5, THENCE WEST ALONG THE SOUTH LINE OF SAID LOT 5 TO THE

By S.M.

# UNOFFICIAL COPY

WEST LINE OF LOT 15 EXTENDED; THENCE NORTH ALONG THE WEST LINE OF LOT 15 EXTENDED TO THE NORTH LINE OF SAID LOT 5, THENCE EAST ALONG THE NORTH LINE OF SAID LOT 5 TO THE POINT OF BEGINNING ALL IN THE NORTHEAST 1/4 OF SECTION 18, TOWNSHIP 37 NORTH, RANGE 14 EAST OF THE THIRD PRINCIPAL MERIDIAN, IN COOK COUNTY, ILLINOIS.


Common Address: 1712 West 104th Place, Chicago, Illinois 60643

Tax Number: 25-18-204-053 and 25-18-204-079


together with the Note or obligation described in said Mortgage, and the money due and to become due thereon, with interest.

TO HAVE AND TO HOLD the same unto the said party of the second part and assigns forever.

MORTGAGE ELECTRONIC  
REGISTRATION SYSTEMS, INC.,  
AS NOMINEE FOR CIT  
GROUP/CONSUMER FINANCE, INC.

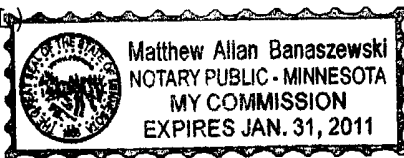
BY:   
Vice President Liqueida Allotey


ATTEST:

  
Asst. Secretary Mark Cardenas

Subscribed and sworn to before me this 30 day of October, 2007.

(SEAL)



  
Notary Public

PREPARED BY:

Attorney No. 18837  
LAW OFFICES OF IRA T. NEVEL  
175 North Franklin  
Suite 201