

01075598  
MERCURY TITLE COMPANY, L.L.C.  
1072 KH

UNOFFICIAL COPY



Doc#: 0731141064 Fee: \$30.00  
Eugene "Gene" Moore RHSP Fee: \$10.00  
Cook County Recorder of Deeds  
Date: 11/07/2007 11:51 AM Pg: 1 of 4

Property Address:  
4833 N. Olcott, Unit 616  
Harwood Heights, Illinois 60706

TRUSTEE'S DEED  
(Individual)

This Indenture, made this 19th day of October, 2007,  
between Parkway Bank and Trust Company, an Illinois Banking Corporation, as Trustee under  
the provisions of a deed or deeds in trust, duly recorded and delivered to said corporation in  
pursuance of a trust agreement dated December 16, 2004 and known as Trust Number  
13886, as party of the first part and THOMAS SAVARINO, 4833 N. Olcott, Harwood Hts, IL  
60706 as party of the second part

\* unit 616

WITNESSETH, that said party of the first part, in consideration of the sum of Ten Dollars  
(\$10.00) and other good and valuable consideration in hand paid, does hereby grant convey  
and quit claim unto the said party of the second part all interest in the following described  
real estate situated in Cook County, Illinois, to wit.

See Exhibit A for Legal Description and PIN

together with the tenements and appurtenances thereunto belonging.

This deed is executed pursuant to the power granted by the terms of the deed(s) in trust and  
the trust agreement and is subject to liens, notices and encumbrances of record and additional  
conditions, if any on the reverse side.

DATED: 19th day of October, 2007.

Parkway Bank and Trust Company,  
as Trust Number 13886




By *Diane Y. Peszynski*  
Diane Y. Peszynski  
Vice President & Trust Officer


Attest: *David F. Hyde*  
David F. Hyde  
Vice President

(SEAL)

M.G.R. TITLE



REAL ESTATE TRANSFER TAX
0023000
FP 103042



REAL ESTATE TRANSFER TAX
0046000
FP 103037

# UNOFFICIAL COPY

This instrument was prepared by:  
Parkway Bank & Trust Company, 4800 N. Harlem Ave., Harwood Heights, IL 60706 IK

Property of Cook County Clerk's Office

GEORGE & CASTRO  
5531 N. CUMBERLAND  
SUITE 1109  
CHICAGO, IL 60652

~~Harwood Heights, Illinois 60706~~

~~4833 N. Olcott, Unit 616~~

~~THOMAS SAVARNO~~

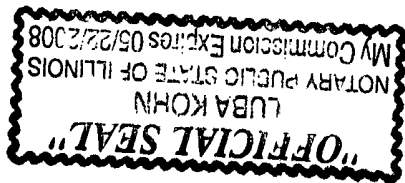
MAIL RECORDED DEED TO:

Harwood Heights, Illinois 60706

4833 N. Olcott, Unit 616

Address of Property

0982919



*Luba Kohn*  
Notary Public

Given under my hand and notary seal, this 19th day of October 2007.

I, the undersigned, a Notary Public in and for said County, in the State aforesaid, DO HEREBY CERTIFY THAT Diane Y. Peszynski, Vice President & Trust Officer and David F. Hyde, Vice President personally known to me to be the same persons whose names are subscribed to the foregoing instrument in the capacities shown, appeared before me this day in person, and acknowledged signing, sealing and delivering the said instrument as their free and voluntary act, for the uses and purposes therein set forth.

STATE OF ILLINOIS )  
) SS.  
) COUNTY OF COOK )

# UNOFFICIAL COPY

PARCEL 1:

UNIT 4833-616 IN THE CLOCK TOWER POINTE OF HARWOOD HEIGHTS CONDOMINIUM, AS DELINEATED ON A SURVEY OF THE FOLLOWING DESCRIBED PROPERTY:

PARCEL A:

LOTS 1, 2, 3, 4, 5, 6 AND 7 IN BLOCK 9 AND LOTS 4, 5 AND 6 TOGETHER WITH THE SOUTH 1/2 OF THE VACATED 16 FOOT ALLEY LYING NORTH OF AND ADJOINING SAID LOTS 4, 5 AND 6 IN BLOCK 10; AND ALL OF VACATED GUNNISON STREET LYING BETWEEN AFORESAID BLOCKS 9 AND 10 IN OLIVER SALINGER AND COMPANY'S LAWRENCE AVENUE MANOR, BEING A SUBDIVISION OF LOT 3 IN CIRCUIT COURT PARTITION OF THE EAST 1/2 OF THE SOUTH EAST 1/4 AND PART OF THE WEST 1/2 OF THE SOUTH EAST 1/4 AND THE NORTHEAST 1/4 OF THE SOUTHWEST 1/4 OF SECTION 12, TOWNSHIP 40 NORTH, RANGE 12, EAST OF THE THIRD PRINCIPAL MERIDIAN, IN COOK COUNTY, ILLINOIS.

PARCEL B:

THAT PART OF THE WEST 1/2 OF THE SOUTH EAST 1/4 OF SECTION 12, TOWNSHIP 40 NORTH, RANGE 12, EAST OF THE THIRD PRINCIPAL MERIDIAN, LYING EAST OF THE EAST LINE OF OLIVER SALINGER AND COMPANY'S LAWRENCE AVENUE MANOR, BEING A SUBDIVISION OF LOT 3 IN CIRCUIT COURT PARTITION OF THE EAST 1/2 OF THE SOUTH EAST 1/4 AND PART OF THE WEST 1/2 OF THE SOUTH EAST 1/4 AND THE NORTHEAST 1/4 OF THE SOUTHWEST 1/4 OF AFORESAID SECTION 12, RECORDED APRIL 28, 1925 AS DOCUMENT 8886267, LYING WEST OF WEST LINE OF THE SOUTH 18.61 ACRES OF THE EAST 31.86 ACRES OF THE WEST 1/2 OF THE SOUTH EAST 1/4 OF SECTION 12 AFORESAID, AND LYING SOUTH OF THE CENTER LINE OF ALLEY, EXTENDED EAST, IN BLOCK 10 IN OLIVER SALINGER AND COMPANY'S LAWRENCE AVENUE MANOR AFORESAID, (EXCEPTING THAT PART THEREOF FALLING IN LAWRENCE AVENUE), IN COOK COUNTY, ILLINOIS.

PARCEL C:

THAT PART OF THE SOUTH 18.61 ACRES OF THE EAST 31.86 ACRES OF THE WEST 1/2 OF THE SOUTH EAST 1/4 OF SECTION 12, TOWNSHIP 40 NORTH, RANGE 12, EAST OF THE THIRD PRINCIPAL MERIDIAN, LYING SOUTH OF THE CENTER LINE OF ALLEY, EXTENDED EAST, IN BLOCK 10 IN OLIVER SALINGER AND COMPANY'S LAWRENCE AVENUE MANOR, BEING A SUBDIVISION OF LOT 3 IN CIRCUIT COURT PARTITION OF THE EAST 1/2 OF THE SOUTH EAST 1/4 AND THE NORTHEAST 1/4 OF THE SOUTHWEST 1/4 OF SECTION 12, TOWNSHIP 40 NORTH, RANGE 12, EAST OF THE THIRD PRINCIPAL MERIDIAN, IN COOK COUNTY, ILLINOIS, (EXCEPTING FROM SAID TRACT OF LAND THE EAST 333.03 FEET (MEASURED ON THE SOUTH LINE AND ALSO EXCEPTING THAT PART THEREOF WHICH LIES SOUTH OF THE SOUTH 50 FEET THEREOF, (MEASURED AT RIGHT ANGLES TO THE SOUTH LINE), IN COOK COUNTY, ILLINOIS;

WHICH SURVEY IS ATTACHED TO THE DECLARATION OF CONDOMINIUM RECORDED AS DOCUMENT 0716903044 AND AS AMENDED BY DOCUMENT 0724215000, AND AS FURTHER AMENDED FROM TIME TO TIME, TOGETHER WITH AN UNDIVIDED PERCENTAGE INTEREST IN THE COMMON ELEMENTS.

PARCEL 2:

THE EXCLUSIVE RIGHT TO USE PARKING SPACES P2-65 AND P2-66 AND STORAGE SPACES S2-65 AND S2-66, LIMITED COMMON ELEMENTS AS DELINEATED ON THE SURVEY ATTACHED TO THE DECLARATION AFORESAID RECORDED AS DOCUMENT 0716903044 AND AS AMENDED BY DOCUMENT 0724215000, AND AS FURTHER AMENDED FROM TIME TO TIME.

# UNOFFICIAL COPY

(Continued)

PIN: 12-102-423-004-0000; 12-12-423-005-0000; 12-12-423-006-0000; 12-12-423-021-0000;  
12-12-425-001-0000; 12-12-425-002-0000; 12-12-425-003-0000; 12-12-425-006-0000; 12-12-425-007-0000;  
12-12-425-008-0000

Commonly known as: 4833 NORTH OLCOTT AVENUE, UNIT 616  
HARWOOD HEIGHTS, Illinois 60706

GRANTOR ALSO HEREBY GRANTS TO THE GRANTEE, ITS SUCCESSORS AND ASSIGNS, AS RIGHTS AND EASEMENTS APPURTENANT TO THE ABOVE REFERRED TO REAL ESTATE. THE RIGHTS AND EASEMENTS FOR THE BENEFIT OF SAID PROPERTY SET FORTH IN THE DECLARATION OF CONDOMINIUM, AND GRANTOR RESERVES TO ITSELF, ITS SUCCESSORS AND ASSIGNS, THE RIGHTS AND EASEMENTS SET FORTH IN SAID DECLARATION FOR THE BENEFIT OF THE REMAINING PROPERTY DESCRIBED THEREIN.

THIS DEED IS SUBJECT TO ALL RIGHTS, EASEMENTS, COVENANTS, CONDITIONS, RESTRICTIONS AND RESERVATIONS CONTAINED IN SAID DECLARATION THE SAME AS THOUGH THE PROVISIONS OF SAID DECLARATION WERE RECITED AND STIPULATED AT LENGTH HEREIN.