


UNOFFICIAL COPY

Recording Requested By:
MORGAN STANLEY CREDIT CORPORATION



When Recorded Return To:
JILL WEITZ
1434 S. FEDERAL ST
CHICAGO, IL 606052779

Doc#: 0731822013 Fee: \$30.50
Eugene "Gene" Moore RHSP Fee: \$10.00
Cook County Recorder of Deeds
Date: 11/14/2007 09:54 AM Pg: 1 of 4



PROPERTY OF Cook County Clerk's Office

SATISFACTION

MORGAN STANLEY CREDIT CORPORATION #:9402390551179 "WEITZ" Lender ID:94 Cook, Illinois

FOR THE PROTECTION OF THE OWNER, THIS RELEASE SHALL BE FILED WITH THE RECORDER OR THE REGISTRAR OF TITLES IN WHOSE OFFICE THE MORTGAGE OR DEED OF TRUST WAS FILED.

KNOW ALL MEN BY THESE PRESENTS that MORGAN STANLEY CREDIT CORPORATION holder of a certain mortgage, made and executed by JILL A WEITZ, JILL A. WEITZ, A SINGLE PERSON, originally to MORGAN STANLEY CREDIT CORPORATION, in the County of Cook, and the State of Illinois, Dated: 12/04/2006 Recorded: 01/09/2007 as Instrument No.: 0700916089, does hereby acknowledge that it has received full payment and satisfaction of the same, and in consideration thereof, does hereby cancel and discharge said mortgage.

Legal: See Attached Schedule A

Assessor's/Tax ID No. 17-21-211-038-0000

Property Address: 1434 S. FEDERAL ST, CHICAGO, IL 60605-2779

IN WITNESS WHEREOF, the undersigned, by the officer duly authorized, has duly executed the foregoing instrument.


MORGAN STANLEY CREDIT CORPORATION
On October 24th, 2007


By: 
David M. Smith, Vice-President

STATE OF South Dakota
COUNTY OF Minnehaha

On October 24th, 2007, before me, CONNIE HOUCK, a Notary Public in and for the County of Minnehaha County, State of South Dakota, personally appeared David M. Smith, Vice-President, personally known to me (or proved to me on the basis of satisfactory evidence) to be the person(s) whose name(s) is/are subscribed to the within instrument and acknowledged to me that he/she/they executed the same in his/her/their authorized capacity, and that by his/her/their signature on the instrument the person(s), or the entity upon behalf of which the person(s) acted, executed the instrument.

WITNESS my hand and official seal,


CONNIE HOUCK
Notary Expires: 10/22/2010



(This area for notarial seal)

Prepared By: , MORGAN STANLEY CREDIT CORPORATION 4909 EAST 26TH STREET, SIOUX FALLS, SD 57110 1-800-767-9269

\\MFLKMSCS*10/24/2007 10:55:09 AM MSC5UTMISCS0007\JLJ\JL\0700916089\1000\0731822013\119 ILSTATE_MORT_REL_RECORD\MORT

SY
PT
SN
M/A

UNOFFICIAL COPY**LEGAL DESCRIPTION
(Exhibit A)**

06NL47040

THE FOLLOWING DESCRIBED REAL ESTATE, SITUATE IN COOK COUNTY, ILLINOIS,
TO-WIT:

THAT PART OF BLOCK 7 IN DEARBORN PARK UNIT 2 BEING A RESUBDIVISION OF SUNDRY LOTS AND VACATED STREETS AND ALLEYS IN PART OF THE NORTHWEST 1/4 OF SECTION 21, TOWNSHIP 39 NORTH, RANGE 14, EAST OF THE THIRD PRINCIPAL MERIDIAN, DESCRIBED AS FOLLOWS: : COMMENCING AT A POINT ON THE WEST LINE OF SAID BLOCK, 71.66 FEET NORTH OF THE SOUTHWEST CORNER THEREOF; THENCE SOUTH 90 DEGREES, 00 MINUTES, 00 SECONDS EAST PERPENDICULAR THERETO FOR A DISTANCE OF 189.83 FEET TO THE EAST LINE OF SAID BLOCK; THENCE NORTH 00 DEGREES, 08 MINUTES, 18 SECONDS EAST ALONG SAID EAST LINE 14.50 FEET; THENCE NORTH 90 DEGREES, 00 MINUTES, 00 SECONDS WEST 57.20 FEET; THENCE NORTH 45 DEGREES, 00 MINUTES, 00 SECONDS WEST 7.07 FEET; THENCE NORTH 00 DEGREES, 00 MINUTES, 00 SECONDS EAST 124.97 FEET; THENCE NORTH 34 DEGREES, 37 MINUTES, 01 SECONDS WEST 28.16 FEET; THENCE NORTH 00 DEGREES, 00 MINUTES, 00 SECONDS EAST 39.31 FEET; THENCE NORTH 65 DEGREES, 00 MINUTES, 00 SECONDS EAST 20.68 FEET; THENCE NORTH 90 DEGREES, 00 MINUTES, 00 SECONDS EAST 64.08 FEET TO THE EAST LINE OF BLOCK 7 AFORESAID; THENCE NORTH 00 DEGREES, 00 MINUTES, 18 SECONDS EAST 27.76 FEET TO THE POINT OF BEGINNING; THENCE NORTH 00 DEGREES, 00 MINUTES, 00 SECONDS WEST 63.51 FEET; THENCE NORTH 45 DEGREES, 00 MINUTES, 00 SECONDS WEST 21.57 FEET; THENCE NORTH 00 DEGREES, 00 MINUTES, 00 SECONDS EAST 37.22 FEET; THENCE NORTH 33 DEGREES, 10 MINUTES, 17 SECONDS EAST 25.59 FEET; THENCE NORTH 00 DEGREES, 00 MINUTES, 00 SECONDS EAST 37.12 FEET; THENCE NORTH 45 DEGREES, 00 MINUTES, 00 SECONDS EAST 14.14 FEET; THENCE NORTH 90, TOWNSHIP 00 NORTH, RANGE 00 EAST 55.06 FEET TO THE EAST LINE OF BLOCK 7 AFORESAID; THENCE SOUTH 00 DEGREES, 08 MINUTES, 18 SECONDS WEST ALONG SAID EAST LINE 121.01 FEET TO THE POINT OF BEGINNING (EXCEPT FROM THE ABOVE DESCRIBED PROPERTY TAKEN AS A TRACT THAT PART THEREOF LYING NORTH OF A LINE DESCRIBED AS FOLLOWS: : BEGINNING AT A POINT ON THE EAST LINE OF SAID TRACT 71.64 FEET NORTH OF THE SOUTHEAST CORNER THEREOF; THENCE NORTH 89 DEGREES, 51 MINUTES, 42 SECONDS WEST 66.30 FEET TO THE WEST LINE OF SAID TRACT AND EXCEPT THEREFROM THAT PART THEREOF LYING SOUTH OF A LINE DESCRIBED AS FOLLOWS: : BEGINNING AT A POINT ON THE EAST LINE OF SAID TRACT 71.69 FEET NORTH OF THE SOUTHEAST CORNER THEREOF; THENCE NORTH 89 DEGREES, 51 MINUTES, 42 SECONDS WEST 78.89 FEET TO THE WEST LINE OF SAID TRACT), IN COOK COUNTY, ILLINOIS

PARCEL 2:

EASEMENT FOR INGRESS AND EGRESS AND PUBLIC UTILITIES INCLUDING SEWER, WATER, GAS AND DRAINAGE: THAT PART OF BLOCK 7 IN DEARBORN PARK UNIT 2 BEING A RESUBDIVISION OF SUNDRY LOTS AND VACATED STREETS AND ALLEYS

UNOFFICIAL COPY

IN PART OF THE NORTH EAST 1/4 OF SECTION 11, TOWNSHIP 29 NORTH, RANGE 14 EAST OF THE THIRD PRINCIPAL MERIDIAN, DESCRIBED AS FOLLOWS:

BEGINNING AT A POINT ON THE WEST LINE OF SAID BLOCK, 71.66 FEET NORTH OF THE SOUTHWEST CORNER THEREOF; THENCE SOUTH 90 DEGREES, 00 MINUTES, 00 SECONDS EAST PERPENDICULAR THERETO FOR A DISTANCE OF 189.83 FEET TO THE EAST LINE OF SAID BLOCK; THENCE NORTH 00 DEGREES, 08 MINUTES, 18 SECONDS EAST ALONG SAID LINE 14.50 FEET; THENCE NORTH 90 DEGREES, 00 MINUTES, 00 SECONDS WEST 57.20 FEET; THENCE NORTH 45 DEGREES, 00 MINUTES, 00 SECONDS WEST 7.07 FEET; THENCE NORTH 00 DEGREES, 00 MINUTES, 00 SECONDS EAST 124.97 FEET; THENCE NORTH 34 DEGREES, 37 MINUTES, 01 SECONDS WEST 28.16 FEET; THENCE NORTH 00 DEGREES, 00 MINUTES, 00 SECONDS 39.31 FEET; THENCE NORTH 45 DEGREES, 00 MINUTES, 00 SECONDS EAST 20.68 FEET; THENCE NORTH 90 DEGREES, 00 MINUTES, 00 SECONDS EAST 64.08 FEET TO THE EAST LINE OF BLOCK 7 AFORESAID; THENCE NORTH 00 DEGREES, 08 MINUTES, 18 SECONDS EAST 27.76 FEET; THENCE NORTH 90 DEGREES, 00 MINUTES, 00 SECONDS WEST 63.51 FEET; THENCE NORTH 45 DEGREES, 00 MINUTES, 00 SECONDS WEST 21.57 FEET; THENCE NORTH 00 DEGREES, 00 MINUTES, 00 SECONDS EAST 37.22 FEET, THENCE NORTH 33 DEGREES, 10 MINUTES, 17 SECONDS EAST 25.59 FEET; THENCE NORTH 00 DEGREES, 00 MINUTES, 00 SECONDS EAST 37.12 FEET; THENCE NORTH 45 DEGREES, 00 MINUTES, 00 SECONDS EAST 14.14 FEET; THENCE NORTH 90 DEGREES, 00 MINUTES, 00 SECONDS EAST 55.06 FEET TO THE EAST LINE OF BLOCK 7 AFORESAID; THENCE NORTH 00 DEGREES, 08 MINUTES, 18 SECONDS EAST ALONG SAID EAST LINE 14.0 FEET TO A LINE DRAWN PERPENDICULAR TO THE WEST LINE THEREOF THROUGH A POINT THEREIN 456.25 FEET NORTH OF THE SOUTHWEST CORNER THEREOF; THENCE NORTH 90 DEGREES, 00 MINUTES, 00 SECONDS WEST ALONG SAID PERPENDICULAR LINE 190.76 FEET TO SAID POINT ON THE WEST LINE THEREOF 456.25 FEET NORTH OF THE SOUTHWEST CORNER; THENCE SOUTH 00 DEGREES, 00 MINUTES, 00 SECONDS WEST ALONG SAID WEST LINE 14.0 FEET; THENCE NORTH 90 DEGREES, 00 MINUTES, 00 SECONDS EAST 55.67 FEET; THENCE SOUTH 45 DEGREES, 00 MINUTES, 00 SECONDS EAST 14.14 FEET; THENCE SOUTH 00 DEGREES, 00 MINUTES, 00 SECONDS WEST 43.24 FEET; THENCE SOUTH 54 DEGREES, 02 MINUTES, 19 SECONDS EAST 24.71 FEET; THENCE SOUTH 00 DEGREES, 00 MINUTES, 00 SECONDS WEST 13.0 FEET; THENCE SOUTH 45 DEGREES, 00 MINUTES, 00 SECONDS WEST 32.88 FEET; THENCE NORTH 90 DEGREES, 00 MINUTES, 00 SECONDS WEST 62.42 FEET TO A POINT IN THE WEST LINE OF BLOCK 7 AFORESAID 319.24 FEET NORTH OF THE SOUTHWEST CORNER THEREOF; THENCE SOUTH 00 DEGREES, 00 MINUTES, 00 SECONDS WEST ALONG SAID WEST LINE 24.0 FEET; THENCE NORTH 90 DEGREES, 00 MINUTES, 00 SECONDS EAST 62.43 FEET; THENCE SOUTH 45 DEGREES, 00 MINUTES, 00 SECONDS EAST 32.87 FEET; THENCE SOUTH 00 DEGREES, 00 MINUTES, 00 SECONDS WEST 32.56 FEET; THENCE SOUTH 45 DEGREES, 13 MINUTES, 03 SECONDS WEST 30.99 FEET; THENCE SOUTH 00 DEGREES, 00 MINUTES, 00 SECONDS WEST 126.44 FEET; THENCE SOUTH 45 DEGREES, 00 MINUTES, 00 SECONDS WEST 7.07 FEET; THENCE NORTH 90 DEGREES, 00 MINUTES, 00 SECONDS WEST 58.67 FEET TO A POINT IN THE WEST LINE OF BLOCK 7 AFORESAID 86.16 FEET NORTH OF THE SOUTHWEST CORNER THEREOF; THENCE SOUTH 00 DEGREES, 00 MINUTES, 00 SECONDS WEST ALONG SAID WEST LINE 14.50 FEET TO THE POINT OF BEGINNING, IN COOK COUNTY, ILLINOIS.

BEING THE SAME PROPERTY CONVEYED TO JILL A. WEITZ, A SINGLE PERSON BY TRUSTEES DEED FROM COLLEEN GRACE HERLTHY, AS TRUSTEE OF THE COLLEEN GRACE HERLTHY TRUST DATED JANUARY 12, 1993 AS RECORDED 11/08/04 AS DOCUMENT 0431314068.

UNOFFICIAL COPY

SUBJECT TO ALL EASEMENTS, RESERVATIONS, COVENANTS, CONDITIONS,
AGREEMENTS OF RECORD, IF ANY.

Tax Id: 17-21-211-038

Property of Cook County Clerk's Office