

UNOFFICIAL COPY



First American Title
Order # 1741139

Doc#: 0733411109 Fee: \$30.00
Eugene "Gene" Moore RHSP Fee: \$10.00
Cook County Recorder of Deeds
Date: 11/30/2007 02:27 PM Pg: 1 of 4


* See second page



First American Title Insurance Company

QUIT CLAIM DEED
ILLINOIS STATUTORY

FIRST AMERICAN TITLE
ORDER # 1741139



Lyons

THE GRANTOR Daniel R. Miranda, married to Anita M. Thomas of the City of ~~Brookfield~~, County of Cook, State of Illinois for and in consideration of Ten and 00/100 Dollars, and other good and valuable consideration in hand paid, CONVEYS and QUIT CLAIMS to the Anita M. Thomas of 8030 Riverwalk, Unit 5E, Lyons, Illinois, all interest in the following described Real Estate situated in the County of in the State of, to wit:

See attached legal

SUBJECT TO: General real estate taxes for the year 2007 and thereafter, and covenants, conditions and restrictions of record.

Hereby releasing and waiving all rights under and by virtue of the Homestead Exemption Laws of the State of Illinois. TO HAVE AND TO HOLD said premises, forever.

Permanent Real Estate Index Number(s): 18-02-204-015-1024

Address(es) of Real Estate: 8030 Riverwalk, Unit 5E, Lyons, Illinois 60534

Dated this 9th day of November, 20 07

Daniel R. Miranda
Daniel R. Miranda

E


4LC
HY

UNOFFICIAL COPY

STATE OF ILLINOIS, COUNTY OF COOK ss.

I, the undersigned, a Notary Public in and for said County, in the State aforesaid, CERTIFY THAT Daniel R. Miranda is personally known to me to be the same person(s) whose name(s) are subscribed to the foregoing instrument, appeared before me this day in person, and acknowledged that they signed, sealed and delivered the said instrument as their free and voluntary act, for the uses and purposes therein set forth, including the release and waiver of the right of homestead.

Given under my hand and official seal, this 9th day of November, 20 07.



Brandie Roberts (Notary Public)

prepared by

*

Mail To:
Anita M. Thomas
8030 Riverwalk
Unit 5E
Lyons, IL 60534

Name and Address of Taxpayer:

Anita M. Thomas
8030 Riverwalk
Unit 5E
Lyons, IL 60534

PROPERTY OF COOK COUNTY CLERK'S OFFICE

UNOFFICIAL COPY

004/004

Unit 8030-5E and 8030-PS55 in the Riverwalk Condominium as delineated on a survey of the following described real estate:

That part of the East Half of the Northeast Quarter of Section 2, Township 38 North, Range 12 East of the Third Principal Meridian, being part of Lots 1, 2 and 3 (except the Southwesterly 101 feet of said Lot 3) of Lunn's Subdivision of 2.5 acres in the Northeast Quarter of Section 2; vacated Barry Point Road; and part of the East Half of the Northeast Quarter of said Section 2, lying North of the North line of Ogden Avenue and West of the West line of Joliet Road, described as follows:

Commencing at a point on the West line of Joliet Road (said West line being 33 feet West of and parallel with the East line of said Section 2) and 108 feet South of the North line of said Section 2; thence South 1 degree 54 minutes 57 seconds East, along the West line of Joliet Road, 319.31 feet measured (318.03 feet more or less record) to the North line of Ogden Avenue; thence South 73 degrees 10 minutes 19 seconds West on the Northerly line of Ogden Avenue, 124.91 feet to the Easterly line of the premises conveyed to Joseph J. Janda and Agnes Janda by deed dated June 1, 1948 and recorded June 8, 1948 as document 14331883, to the point of beginning of the tract herein described; thence continuing South 73 degrees 10 minutes 19 seconds West, along the Northerly line of Ogden Avenue 320.40 feet, to the Southeasterly extension of the Easterly line of the Southwesterly 101 feet of Lot 3 in Lunn's Subdivision; thence North 47 degrees 17 minutes 50 seconds West, along the Easterly line (and extension thereof) of the Southwesterly 101 feet of said Lot 3 in Lunn's Subdivision, being also a line if extended would pass through a cut cross on the top of a concrete wall, 89.60 feet (said cross being 21.38 feet further Northwesterly of the terminus of this line); thence Northeasterly, along a curve to the right, 175.49 feet, said curve having a radius of 398.52 feet, a chord distance of 174.07 feet, and a chord bearing of North 56 degrees 17 minutes 42 seconds East; thence South 59 degrees 57 minutes 57 seconds East, 17.66 feet to a point on the Northerly line of vacated Barry Point Road, according to document 0010743494; thence North 30 degrees 02 minutes 03 seconds East, along the Northerly line of vacated Barry Point Road, 210.00 feet; thence South 59 degrees 57 minutes 57 seconds East, 49.00 feet to a point on the Southerly line of said vacated Barry Point Road; thence North 30 degrees 02 minutes 03 seconds East, along the Southerly line of vacated Barry Point Road 109.10 feet to the East line of the property conveyed by said document 14331883; thence South 1 degree 54 minutes 57 seconds East, along said East line, 307.67 feet to the point of beginning, in Cook County, Illinois, and all taken as a tract;

Except that part of the aforesaid tract described as follows: commencing at the Southeast corner of said tract, said point being the point of intersection of the Easterly line of the premises conveyed to Joseph J. Janda and Agnes Janda by deed dated June 1, 1948 and recorded June 8, 1948 as document 14331883, with the Northerly line of Ogden Avenue; thence North 01 degrees 54 minutes 57 seconds West, 27.09 feet to the point of beginning of said exception; thence North 78 degrees 02 minutes 51 seconds West, 116.00 feet; thence North 11 degrees 57 minutes 09 seconds East, 154.00 feet; thence North 57 degrees 19 minutes 43 seconds East, 20.91 feet to a point on the Southerly line of vacated Barry Point Road; thence North 30 degrees 02 minutes 03 seconds East, along the Southerly line of vacated Barry Point Road 109.10 feet to the East line of the property conveyed by said document 14331883; thence South 1 degree 54 minutes 57 seconds East, along said East line of property conveyed, 280.58 feet to the point of beginning of the exception herein described, in Cook County, Illinois;



UNOFFICIAL COPY


First American

First American Title Insurance Company
2235 Enterprise Drive
Suite 3504
Westchester, IL 60154
Phone: (708)531-0051
Fax: (708)531-0056

STATEMENT BY GRANTOR AND GRANTEE

The grantor or his agent affirms that, to the best of his knowledge, the name of the grantee shown on the deed or assignment of beneficial interest in a land trust is either a natural person, an Illinois corporation or foreign corporation authorized to do business or acquire and hold title to real estate in Illinois, a partnership authorized to do business or acquire and hold title to real estate in Illinois, or other entity recognized as a person and authorized to do business or acquire title to real estate under the laws of the State of Illinois.


Dated: November 09, 2007

Signature: 

Grantor or Agent


Subscribed and sworn to before me by the said Brandie Roberts, affiant, on November 09, 2007.

Notary Public 



The grantee or his agent affirms and verifies that the name of the grantee shown on the deed or assignment of beneficial interest in a land trust is either a natural person, an Illinois corporation or foreign corporation authorized to do business or acquire and hold title to real estate in Illinois, a partnership authorized to do business or acquire and hold title to real estate in Illinois, or other entity recognized as a person and authorized to do business or acquire and hold title to real estate under the laws of the State of Illinois.

Dated: November 09, 2007

Signature: 

Grantee or Agent

Subscribed and sworn to before me by the said Brandie Roberts, affiant, on November 09, 2007.

Notary Public 

Note: Any person who knowingly submits a false statement concerning the identity of a grantee shall be guilty of a Class C misdemeanor for the first offense and of a Class A misdemeanor for subsequent offenses.

(Attach to deed or ABI to be recorded in Cook County, Illinois, if exempt under the provisions of Section 4 of the Illinois Real Estate Transfer Tax Act.)

