

UNOFFICIAL COPY



Chicago Title Insurance Company

QUIT CLAIM DEED ILLINOIS STATUTORY



0734809062

Doc#: 0734809062 Fee: \$52.00
Eugene "Gene" Moore RHSP Fee: \$10.00
Cook County Recorder of Deeds
Date: 12/14/2007 01:17 PM Pg: 1 of 15

THE GRANTOR(S), Stanley Boduch and Helen Boduch, Husband and Wife, of the Village of Hinsdale, County of DuPage, State of Illinois for and in consideration of TEN & 00/100 DOLLARS, and other good and valuable consideration in hand paid, CONVEY(S) and QUIT CLAIM to T&B Ventures, LLC, and Illinois Limited Liability Comapny, of (GRANTEE'S ADDRESS) 923 North Ashland Avenue, Chicago, Illinois 60622 of the County of Cook, all interest in the following described Real Estate situated in the County of Cook in the State of Illinois, to wit:

Please See "Exhibit A" Attached Hereto and Made a Part Hereof

THIS IS NOT HOMESTEAD PROPERTY

SUBJECT TO: covenants, conditions and restrictions of record, private, public and utility easements and roads and highways, party wall rights and agreements, existing leases and tenancies, general taxes for the year 2006 and subsequent years including taxes which may accrue by reason of new or additional improvements during the year(s)

Permanent Real Estate Index Number(s): 14-29-407-105-1048

Address(es) of Real Estate: 2700 North Halsted Street, Unit PH-4, Chicago, Illinois 60614

Dated this 13 day of December, 2007

Stanley Boduch


Helen Boduch

UNOFFICIAL COPY

STATE OF ILLINOIS, COUNTY OF COOK ss.

I, the undersigned, a Notary Public in and for said County, in the State aforesaid, CERTIFY THAT Stanley Boduch and Helen Boduch, personally known to me to be the same person(s) whose name(s) are subscribed to the foregoing instrument, appeared before me this day in person, and acknowledged that they signed, sealed and delivered the said instrument as their free and voluntary act, for the uses and purposes therein set forth, including the release and waiver of the right of homestead.

Given under my hand and official seal, this 13 day of December, 2007



Jeffrey A. Angres (Notary Public)



EXEMPT UNDER PROVISIONS OF PARAGRAPH
 E-4 SECTION 31 - 45,
REAL ESTATE TRANSFER TAX LAW
DATE: _____

Jeffrey A. Angres
Signature of Buyer, Seller or Representative

Prepared By: Daniel G. Lauer & Associates, P.C.
1424 West Division Street
Chicago, Illinois 60622

Mail To:
Daniel G. Lauer & Associates, P.C.
1424 West Division Street
Chicago, Illinois 60622

Name & Address of Taxpayer:
T&B Ventures, LLC
923 North Ashland Avenue
Chicago, Illinois 60622

CLERK'S OFFICE OF COOK COUNTY

UNOFFICIAL COPY

EXHIBIT A

Legal Description

PARCEL 1:

UNIT PH-4 IN THE 2700 CLUB CONDOMINIUM AS DELINEATED ON A SURVEY OF THE FOLLOWING DESCRIBED REAL ESTATE:

LOTS 1 TO 7, BOTH INCLUSIVE, IN H.O. McDAID'S SUBDIVISION OF THE SOUTH $\frac{1}{2}$ OF THE EAST 5 ACRES OF OUTLOT 9 IN THE CANAL TRUSTEES' SUBDIVISION OF THE EAST $\frac{1}{2}$ OF SECTION 29, TOWNSHIP 40 NORTH, RANGE 14, EAST OF THE THIRD PRINCIPAL MERIDIAN, IN COOK COUNTY, ILLINOIS, EXCEPTING THEREFROM THE FOLLOWING

COMMERCIAL UNIT A

THAT PROPERTY AND SPACE CONTAINED WITHIN AND BETWEEN THAT CERTAIN HORIZONTAL PLANE LOCATED 18.73 FEET ABOVE CHICAGO CITY DATUM AND THAT CERTAIN OTHER HORIZONTAL PLANE LOCATED 30.73 FEET ABOVE CHICAGO CITY DATUM AND WHICH LIES WITHIN THE BOUNDARIES PROJECTED VERTICALLY OF THAT PART OF LOTS 1 TO 7, BOTH INCLUSIVE AND TAKEN AS A SINGLE TRACT IN H.O. McDAID'S SUBDIVISION OF THE SOUTH $\frac{1}{2}$ OF THE EAST 5 ACRES OF OUTLOT 9 IN THE CANAL TRUSTEES' SUBDIVISION OF THE EAST $\frac{1}{2}$ OF SECTION 29, TOWNSHIP 40 NORTH, RANGE 14 EAST OF THE THIRD PRINCIPAL MERIDIAN, IN COOK COUNTY, ILLINOIS DESCRIBED AS FOLLOWS:

COMMENCING AT THE NORTHEAST CORNER OF SAID TRACT 1, THENCE SOUTH ALONG THE EAST LINE OF SAID TRACT 1, A DISTANCE OF 98.17 FEET; THENCE WEST AT RIGHT ANGLES TO THE LAST DESCRIBED COURSE, A DISTANCE OF 0.45 FEET TO A POINT ON THE EXTERIOR FACE OF A FIVE STORY BRICK BUILDING COMMONLY KNOWN AS 2704 NORTH HALSTED STREET IN CHICAGO; THENCE CONTINUING WEST ALONG THE LAST DESCRIBED COURSE EXTENDED, A DISTANCE OF 0.71 FEET TO A POINT ON THE VERTICAL LINE OF INTERSECTION OF THE INTERIOR FACES OF TWO WALLS OF SAID BUILDING; BEING THE POINT OF BEGINNING OF THE PARCEL HEREIN DESCRIBED;

THENCE SOUTH ALONG THE INTERIOR FACE OF SAID WALL BEING ON A LINE WHICH MAKES AN ANGLE OF 90 DEGREES 14 MINUTES 03 SECONDS MEASURED CLOCKWISE FROM WEST TO SOUTH FROM THE LAST DESCRIBED COURSE, A DISTANCE OF 10.02 FEET TO A CORNER OF THE WALL;

UNOFFICIAL COPY

THENCE WEST AT RIGHT ANGLES TO THE LAST DESCRIBED COURSE, BEING ALONG THE INTERIOR FACE OF SAID WALL, A DISTANCE OF 1.07 FEET TO A CORNER OF THE WALL;

THENCE SOUTH AT RIGHT ANGLES TO THE LAST DESCRIBED COURSE, BEING ALONG THE INTERIOR FACE OF SAID WALL, A DISTANCE OF 1.00 FEET TO A CORNER OF THE WALL;

THENCE WEST AT RIGHT ANGLES TO THE LAST DESCRIBED COURSE, BEING ALONG THE INTERIOR FACE OF SAID WALL, A DISTANCE OF 4.97 FEET TO A CORNER OF THE WALL;

THENCE SOUTH AT RIGHT ANGLES TO THE LAST DESCRIBED COURSE, BEING ALONG THE INTERIOR FACE OF SAID WALL, A DISTANCE OF 12.03 FEET TO A CORNER OF THE WALL;

THENCE EAST AT RIGHT ANGLES TO THE LAST DESCRIBED COURSE, BEING ALONG THE INTERIOR FACE OF SAID WALL, A DISTANCE OF 5.25 FEET TO A CORNER OF THE WALL;

THENCE SOUTH AT RIGHT ANGLES TO THE LAST DESCRIBED COURSE, BEING ALONG THE INTERIOR FACE OF SAID WALL, A DISTANCE OF 1.00 FEET TO A CORNER OF THE WALL;

THENCE EAST AT RIGHT ANGLES TO THE LAST DESCRIBED COURSE, BEING ALONG THE INTERIOR FACE OF SAID WALL, A DISTANCE OF 0.75 FEET TO A CORNER OF THE WALL;

THENCE SOUTH AT RIGHT ANGLES TO THE LAST DESCRIBED COURSE, BEING ALONG THE INTERIOR FACE OF SAID WALL, A DISTANCE OF 8.30 FEET TO A CORNER OF THE WALL;

THENCE WEST AT RIGHT ANGLES TO THE LAST DESCRIBED COURSE, BEING ALONG THE INTERIOR FACE OF SAID WALL, A DISTANCE OF 35.30 FEET TO A CORNER OF THE WALL;

THENCE NORTH AT RIGHT ANGLES TO THE LAST DESCRIBED COURSE, BEING ALONG THE INTERIOR FACE OF SAID WALL, A DISTANCE OF 20.65 FEET TO A CORNER OF THE WALL;

THENCE WEST AT RIGHT ANGLES TO THE LAST DESCRIBED COURSE, BEING ALONG THE INTERIOR FACE OF SAID WALL, A DISTANCE OF 11.25 FEET TO A CORNER OF THE WALL;

UNOFFICIAL COPY

THENCE NORTH AT RIGHT ANGLES TO THE LAST DESCRIBED COURSE, BEING ALONG THE INTERIOR FACE OF SAID WALL, A DISTANCE OF 5.60 FEET TO A CORNER OF THE WALL;

THENCE WEST AT RIGHT ANGLES TO THE LAST DESCRIBED COURSE, BEING ALONG THE INTERIOR FACE OF SAID WALL, A DISTANCE OF 8.22 FEET TO A CORNER OF THE WALL;

THENCE NORTH AT RIGHT ANGLES TO THE LAST DESCRIBED COURSE, BEING ALONG THE INTERIOR FACE OF SAID WALL, A DISTANCE OF 6.68 FEET TO A CORNER OF THE WALL;

THENCE EAST AT RIGHT ANGLES TO THE LAST DESCRIBED COURSE, BEING ALONG THE INTERIOR FACE OF SAID WALL, A DISTANCE OF 53.81 FEET TO A CORNER OF THE WALL;

THENCE SOUTH AT RIGHT ANGLES TO THE LAST DESCRIBED COURSE, BEING ALONG THE INTERIOR FACE OF SAID WALL, A DISTANCE OF 0.58 FEET TO A CORNER OF THE WALL;

THENCE EAST AT RIGHT ANGLES TO THE LAST DESCRIBED COURSE, BEING ALONG THE INTERIOR FACE OF SAID WALL, A DISTANCE OF 1.00 FEET TO THE POINT OF BEGINNING.

COMMERCIAL UNIT B

THAT PROPERTY AND SPACE CONTAINED WITHIN AND BETWEEN THAT CERTAIN HORIZONTAL PLANE LOCATED 18.67 FEET ABOVE CHICAGO CITY DATUM AND THAT CERTAIN OTHER HORIZONTAL PLANE LOCATED 30.67 FEET ABOVE CHICAGO CITY DATUM AND WHICH LIES WITHIN THE BOUNDARIES PROJECTED VERTICALLY OF THAT PART OF LOTS 1 TO 7, BOTH INCLUSIVE AND TAKEN AS A SINGLE TRACT IN H.O. McDAID'S SUBDIVISION OF THE SOUTH 1/2 OF THE EAST 5 ACRES OF OUTLOT 9 IN THE CANAL TRUSTEES' SUBDIVISION OF THE EAST 1/2 OF SECTION 29, TOWNSHIP 40 NORTH, RANGE 14 EAST OF THE THIRD PRINCIPAL MERIDIAN, IN COOK COUNTY, ILLINOIS DESCRIBED AS FOLLOWS:

COMMENCING AT THE NORTHEAST CORNER OF SAID TRACT 1; THENCE SOUTH ALONG THE EAST LINE OF SAID TRACT 1, A DISTANCE OF 86.15 FEET; THENCE WEST AT RIGHT ANGLES TO THE LAST DESCRIBED COURSE, A DISTANCE OF 0.41 FEET TO A POINT ON THE EXTERIOR FACE OF A FIVE STORY BRICK BUILDING COMMONLY KNOWN AS 2704 NORTH HALSTED STREET IN CHICAGO; THENCE CONTINUING WEST ALONG THE LAST DESCRIBED COURSE EXTENDED, A DISTANCE OF 0.71 FEET TO A

UNOFFICIAL COPY

POINT ON THE VERTICAL LINE OF INTERSECTION OF THE INTERIOR FACES OF TWO WALLS OF SAID BUILDING; BEING THE POINT OF BEGINNING OF THE PARCEL HEREIN DESCRIBED;

THENCE SOUTH ALONG THE INTERIOR FACE OF SAID WALL BEING ON A LINE WHICH MAKES AN ANGLE OF 90 DEGREES 14 MINUTES 03 SECONDS MEASURED CLOCKWISE FROM WEST TO SOUTH FROM THE LAST DESCRIBED COURSE, A DISTANCE OF 10.20 FEET TO A CORNER OF THE WALL;

THENCE WEST AT RIGHT ANGLES TO THE LAST DESCRIBED COURSE, BEING ALONG THE INTERIOR FACE OF SAID WALL, A DISTANCE OF 1.00 FEET TO A CORNER OF THE WALL;

THENCE SOUTH AT RIGHT ANGLES TO THE LAST DESCRIBED COURSE, BEING ALONG THE INTERIOR FACE OF SAID WALL, A DISTANCE OF 0.59 FEET TO A CORNER OF THE WALL;

THENCE WEST AT RIGHT ANGLES TO THE LAST DESCRIBED COURSE, BEING ALONG THE INTERIOR FACE OF SAID WALL, A DISTANCE OF 53.81 FEET TO A CORNER OF THE WALL;

THENCE NORTH AT RIGHT ANGLES TO THE LAST DESCRIBED COURSE, BEING ALONG THE INTERIOR FACE OF SAID WALL, A DISTANCE OF 23.84 FEET TO A CORNER OF THE WALL;

THENCE EAST AT RIGHT ANGLES TO THE LAST DESCRIBED COURSE, BEING ALONG THE INTERIOR FACE OF SAID WALL, A DISTANCE OF 12.36 FEET TO A CORNER OF THE WALL;

THENCE SOUTH AT RIGHT ANGLES TO THE LAST DESCRIBED COURSE, BEING ALONG THE INTERIOR FACE OF SAID WALL, A DISTANCE OF 1.50 FEET TO A CORNER OF THE WALL;

THENCE EAST AT RIGHT ANGLES TO THE LAST DESCRIBED COURSE, BEING ALONG THE INTERIOR FACE OF SAID WALL, A DISTANCE OF 2.00 FEET TO A CORNER OF THE WALL;

THENCE NORTH AT RIGHT ANGLES TO THE LAST DESCRIBED COURSE, BEING ALONG THE INTERIOR FACE OF SAID WALL, A DISTANCE OF 0.87 FEET TO A CORNER OF THE WALL;

THENCE EAST AT RIGHT ANGLES TO THE LAST DESCRIBED COURSE, BEING ALONG THE INTERIOR FACE OF SAID WALL, A DISTANCE OF 19.21 FEET TO A CORNER OF THE WALL;

UNOFFICIAL COPY

THENCE SOUTH AT RIGHT ANGLES TO THE LAST DESCRIBED COURSE, BEING ALONG THE INTERIOR FACE OF SAID WALL, A DISTANCE OF 0.35 FEET TO A CORNER OF THE WALL;

THENCE EAST AT RIGHT ANGLES TO THE LAST DESCRIBED COURSE, BEING ALONG THE INTERIOR FACE OF SAID WALL, A DISTANCE OF 1.50 FEET TO A CORNER OF THE WALL;

THENCE NORTH AT RIGHT ANGLES TO THE LAST DESCRIBED COURSE, BEING ALONG THE INTERIOR FACE OF SAID WALL, A DISTANCE OF 0.33 FEET TO A CORNER OF THE WALL;

THENCE EAST AT RIGHT ANGLES TO THE LAST DESCRIBED COURSE, BEING ALONG THE INTERIOR FACE OF SAID WALL, A DISTANCE OF 13.67 FEET TO A CORNER OF THE WALL;

THENCE SOUTH AT RIGHT ANGLES TO THE LAST DESCRIBED COURSE, BEING ALONG THE INTERIOR FACE OF SAID WALL, A DISTANCE OF 11.40 FEET TO A CORNER OF THE WALL;

THENCE EAST AT RIGHT ANGLES TO THE LAST DESCRIBED COURSE, BEING ALONG THE INTERIOR FACE OF SAID WALL, A DISTANCE OF 5.00 FEET TO A CORNER OF THE WALL;

THENCE SOUTH AT RIGHT ANGLES TO THE LAST DESCRIBED COURSE, BEING ALONG THE INTERIOR FACE OF SAID WALL, A DISTANCE OF 1.00 FEET TO A CORNER OF THE WALL;

THENCE EAST AT RIGHT ANGLES TO THE LAST DESCRIBED COURSE, BEING ALONG THE INTERIOR FACE OF SAID WALL, A DISTANCE OF 1.07 FEET TO THE POINT OF BEGINNING.

COMMERCIAL UNIT C

THAT PROPERTY AND SPACE CONTAINED WITHIN AND BETWEEN THAT CERTAIN HORIZONTAL PLANE LOCATED 18.67 FEET ABOVE CHICAGO CITY DATUM AND THAT CERTAIN OTHER HORIZONTAL PLANE LOCATED 30.67 FEET ABOVE CHICAGO CITY DATUM AND WHICH LIES WITHIN THE BOUNDARIES PROJECTED VERTICALLY OF THAT PART OF LOTS 1 TO 7, BOTH INCLUSIVE AND TAKEN AS A SINGLE TRACT IN H.O. McDAID'S SUBDIVISION OF THE SOUTH 1/2 OF THE EAST 5 ACRES OF OUTLOT 9 IN THE CANAL TRUSTEES' SUBDIVISION OF THE EAST 1/2 OF SECTION 29, TOWNSHIP 40 NORTH, RANGE 14 EAST OF THE THIRD PRINCIPAL MERIDIAN, IN COOK COUNTY, ILLINOIS DESCRIBED AS FOLLOWS:

UNOFFICIAL COPY

COMMENCING AT THE NORTHEAST CORNER OF SAID TRACT 1; THENCE SOUTH ALONG THE EAST LINE OF SAID TRACT 1, A DISTANCE OF 38.14 FEET; THENCE WEST AT RIGHT ANGLES TO THE LAST DESCRIBED COURSE, A DISTANCE OF 0.20 FEET TO A POINT ON THE EXTERIOR FACE OF A FIVE STORY BRICK BUILDING COMMONLY KNOWN AS 2704 NORTH HALSTED STREET IN CHICAGO; THENCE CONTINUING WEST ALONG THE LAST DESCRIBED COURSE EXTENDED, A DISTANCE OF 0.67 FEET TO A POINT ON THE VERTICAL LINE OF INTERSECTION OF THE INTERIOR FACES OF TWO WALLS OF SAID BUILDING; BEING THE POINT OF BEGINNING OF THE PARCEL HEREIN DESCRIBED;

THENCE SOUTH ALONG THE INTERIOR FACE OF SAID WALL BEING ON A LINE WHICH MAKES AN ANGLE OF 90 DEGREES 14 MINUTES 03 SECONDS MEASURED CLOCKWISE FROM WEST TO SOUTH FROM THE LAST DESCRIBED COURSE, A DISTANCE OF 10.10 FEET TO A CORNER OF THE WALL;

THENCE WEST AT RIGHT ANGLES TO THE LAST DESCRIBED COURSE, BEING ALONG THE INTERIOR FACE OF SAID WALL, A DISTANCE OF 0.95 FEET TO A CORNER OF THE WALL;

THENCE SOUTH AT RIGHT ANGLES TO THE LAST DESCRIBED COURSE, BEING ALONG THE INTERIOR FACE OF SAID WALL, A DISTANCE OF 1.90 FEET TO A CORNER OF THE WALL;

THENCE EAST AT RIGHT ANGLES TO THE LAST DESCRIBED COURSE, BEING ALONG THE INTERIOR FACE OF SAID WALL, A DISTANCE OF 0.95 FEET TO A CORNER OF THE WALL;

THENCE SOUTH AT RIGHT ANGLES TO THE LAST DESCRIBED COURSE, BEING ALONG THE INTERIOR FACE OF SAID WALL, A DISTANCE OF 10.35 FEET TO A CORNER OF THE WALL;

THENCE WEST AT RIGHT ANGLES TO THE LAST DESCRIBED COURSE, BEING ALONG THE INTERIOR FACE OF SAID WALL, A DISTANCE OF 1.00 FEET TO A CORNER OF THE WALL;

THENCE SOUTH AT RIGHT ANGLES TO THE LAST DESCRIBED COURSE, BEING ALONG THE INTERIOR FACE OF SAID WALL, A DISTANCE OF 1.04 FEET TO A CORNER OF THE WALL;

THENCE WEST AT RIGHT ANGLES TO THE LAST DESCRIBED COURSE, BEING ALONG THE INTERIOR FACE OF SAID WALL, A DISTANCE OF 5.07 FEET TO A CORNER OF THE WALL;

UNOFFICIAL COPY

THENCE SOUTH AT RIGHT ANGLES TO THE LAST DESCRIBED COURSE, BEING ALONG THE INTERIOR FACE OF SAID WALL, A DISTANCE OF 11.55 FEET TO A CORNER OF THE WALL;

THENCE WEST AT RIGHT ANGLES TO THE LAST DESCRIBED COURSE, BEING ALONG THE INTERIOR FACE OF SAID WALL, A DISTANCE OF 13.67 FEET TO A CORNER OF THE WALL;

THENCE NORTH AT RIGHT ANGLES TO THE LAST DESCRIBED COURSE, BEING ALONG THE INTERIOR FACE OF SAID WALL, A DISTANCE OF 0.35 FEET TO A CORNER OF THE WALL;

THENCE WEST AT RIGHT ANGLES TO THE LAST DESCRIBED COURSE, BEING ALONG THE INTERIOR FACE OF SAID WALL, A DISTANCE OF 1.50 FEET TO A CORNER OF THE WALL;

THENCE SOUTH AT RIGHT ANGLES TO THE LAST DESCRIBED COURSE, BEING ALONG THE INTERIOR FACE OF SAID WALL, A DISTANCE OF 0.35 FEET TO A CORNER OF THE WALL;

THENCE WEST AT RIGHT ANGLES TO THE LAST DESCRIBED COURSE, BEING ALONG THE INTERIOR FACE OF SAID WALL, A DISTANCE OF 19.20 FEET TO A CORNER OF THE WALL;

THENCE NORTH AT RIGHT ANGLES TO THE LAST DESCRIBED COURSE, BEING ALONG THE INTERIOR FACE OF SAID WALL, A DISTANCE OF 1.23 FEET TO A CORNER OF THE WALL;

THENCE WEST AT RIGHT ANGLES TO THE LAST DESCRIBED COURSE, BEING ALONG THE INTERIOR FACE OF SAID WALL, A DISTANCE OF 14.43 FEET TO A CORNER OF THE WALL;

THENCE NORTH AT RIGHT ANGLES TO THE LAST DESCRIBED COURSE, BEING ALONG THE INTERIOR FACE OF SAID WALL, A DISTANCE OF 21.82 FEET TO A CORNER OF THE WALL;

THENCE EAST AT RIGHT ANGLES TO THE LAST DESCRIBED COURSE, BEING ALONG THE INTERIOR FACE OF SAID WALL, A DISTANCE OF 13.92 FEET TO A CORNER OF THE WALL;

THENCE NORTH AT RIGHT ANGLES TO THE LAST DESCRIBED COURSE, BEING ALONG THE INTERIOR FACE OF SAID WALL, A DISTANCE OF 1.35 FEET TO A CORNER OF THE WALL;

UNOFFICIAL COPY

THENCE WEST AT RIGHT ANGLES TO THE LAST DESCRIBED COURSE, BEING ALONG THE INTERIOR FACE OF SAID WALL, A DISTANCE OF 2.10 FEET TO A CORNER OF THE WALL;

THENCE NORTH AT RIGHT ANGLES TO THE LAST DESCRIBED COURSE, BEING ALONG THE INTERIOR FACE OF SAID WALL, A DISTANCE OF 11.60 FEET TO A CORNER OF THE WALL;

THENCE EAST AT RIGHT ANGLES TO THE LAST DESCRIBED COURSE, BEING ALONG THE INTERIOR FACE OF SAID WALL, A DISTANCE OF 42.05 FEET TO A CORNER OF THE WALL;

THENCE SOUTH AT RIGHT ANGLES TO THE LAST DESCRIBED COURSE, BEING ALONG THE INTERIOR FACE OF SAID WALL, A DISTANCE OF 1.05 FEET TO A CORNER OF THE WALL;

THENCE EAST AT RIGHT ANGLES TO THE LAST DESCRIBED COURSE, BEING ALONG THE INTERIOR FACE OF SAID WALL, A DISTANCE OF 1.00 FEET TO THE POINT OF BEGINNING.

COMMERCIAL UNIT D

THAT PROPERTY AND SPACE CONTAINED WITHIN AND BETWEEN THAT CERTAIN HORIZONTAL PLANE LOCATED 18.67 FEET ABOVE CHICAGO CITY DATUM AND THAT CERTAIN OTHER HORIZONTAL PLANE LOCATED 30.67 FEET ABOVE CHICAGO CITY DATUM AND WHICH LIES WITHIN THE BOUNDARIES PROJECTED VERTICALLY OF THAT PART OF LOTS 1 TO 7, BOTH INCLUSIVE AND TAKEN AS A SINGLE TRACT IN H.O. McDAID'S SUBDIVISION OF THE SOUTH 1/2 OF THE EAST 5 ACRES OF OUTLOT 9 IN THE CANAL TRUSTEES' SUBDIVISION OF THE EAST 1/2 OF SECTION 29, TOWNSHIP 40 NORTH, RANGE 14 EAST OF THE THIRD PRINCIPAL MERIDIAN, IN COOK COUNTY, ILLINOIS DESCRIBED AS FOLLOWS:

COMMENCING AT THE NORTHEAST CORNER OF SAID TRACT 1; THENCE WEST ALONG THE NORTH LINE OF SAID TRACT 1, A DISTANCE OF 1.09 FEET TO THE NORTHEAST CORNER OF A FIVE STORY BRICK BUILDING COMMONLY KNOWN AS 2704 NORTH HALSTED STREET IN CHICAGO; THENCE SOUTH ALONG THE EXTERIOR FACE OF SAID BUILDING, BEING ON A LINE WHICH MAKES AN ANGLE OF 90 DEGREES 14 MINUTES 03 SECONDS MEASURED CLOCKWISE FROM WEST TO SOUTH FROM THE LAST DESCRIBED COURSE, A DISTANCE OF 2.06 FEET; THENCE WEST AT RIGHT ANGLES TO THE LAST DESCRIBED COURSE, A DISTANCE OF 0.68 FEET TO A POINT ON THE VERTICAL LINE OF INTERSECTION OF THE INTERIOR FACES OF TWO WALLS OF

UNOFFICIAL COPY

SAID BUILDING, BEING THE POINT OF BEGINNING OF THE PARCEL HEREIN DESCRIBED;

THENCE SOUTH AT RIGHT ANGLES TO THE LAST DESCRIBED COURSE, BEING ALONG THE INTERIOR FACE OF SAID WALL, A DISTANCE OF 5.05 FEET TO A CORNER OF THE WALL;

THENCE EAST AT RIGHT ANGLES TO THE LAST DESCRIBED COURSE, BEING ALONG THE INTERIOR FACE OF SAID WALL, A DISTANCE OF 0.31 FEET TO A CORNER OF THE WALL;

THENCE SOUTH AT RIGHT ANGLES TO THE LAST DESCRIBED COURSE, BEING ALONG THE INTERIOR FACE OF SAID WALL, A DISTANCE OF 0.78 FEET TO A CORNER OF THE WALL;

THENCE EAST AT RIGHT ANGLES TO THE LAST DESCRIBED COURSE, BEING ALONG THE INTERIOR FACE OF SAID WALL, A DISTANCE OF 0.75 FEET TO A CORNER OF THE WALL;

THENCE SOUTH AT RIGHT ANGLES TO THE LAST DESCRIBED COURSE, BEING ALONG THE INTERIOR FACE OF SAID WALL, A DISTANCE OF 16.90 FEET TO A CORNER OF THE WALL;

THENCE WEST AT RIGHT ANGLES TO THE LAST DESCRIBED COURSE, BEING ALONG THE INTERIOR FACE OF SAID WALL, A DISTANCE OF 1.00 FEET TO A CORNER OF THE WALL;

THENCE SOUTH AT RIGHT ANGLES TO THE LAST DESCRIBED COURSE, BEING ALONG THE INTERIOR FACE OF SAID WALL, A DISTANCE OF 1.00 FEET TO A CORNER OF THE WALL;

THENCE WEST AT RIGHT ANGLES TO THE LAST DESCRIBED COURSE, BEING ALONG THE INTERIOR FACE OF SAID WALL, A DISTANCE OF 5.00 FEET TO A CORNER OF THE WALL;

THENCE SOUTH AT RIGHT ANGLES TO THE LAST DESCRIBED COURSE, BEING ALONG THE INTERIOR FACE OF SAID WALL, A DISTANCE OF 10.63 FEET TO A CORNER OF THE WALL;

THENCE WEST AT RIGHT ANGLES TO THE LAST DESCRIBED COURSE, BEING ALONG THE INTERIOR FACE OF SAID WALL, A DISTANCE OF 37.03 FEET TO A CORNER OF THE WALL;

UNOFFICIAL COPY

THENCE NORTH AT RIGHT ANGLES TO THE LAST DESCRIBED COURSE, BEING ALONG THE INTERIOR FACE OF SAID WALL, A DISTANCE OF 10.40 FEET TO A CORNER OF THE WALL;

THENCE EAST AT RIGHT ANGLES TO THE LAST DESCRIBED COURSE, BEING ALONG THE INTERIOR FACE OF SAID WALL, A DISTANCE OF 1.35 FEET TO A CORNER OF THE WALL;

THENCE NORTH AT RIGHT ANGLES TO THE LAST DESCRIBED COURSE, BEING ALONG THE INTERIOR FACE OF SAID WALL, A DISTANCE OF 3.00 FEET TO A CORNER OF THE WALL;

THENCE WEST AT RIGHT ANGLES TO THE LAST DESCRIBED COURSE, BEING ALONG THE INTERIOR FACE OF SAID WALL, A DISTANCE OF 20.80 FEET TO A CORNER OF THE WALL;

THENCE SOUTH AT RIGHT ANGLES TO THE LAST DESCRIBED COURSE, BEING ALONG THE INTERIOR FACE OF SAID WALL, A DISTANCE OF 19.76 FEET TO A CORNER OF THE WALL;

THENCE WEST AT RIGHT ANGLES TO THE LAST DESCRIBED COURSE, BEING ALONG THE INTERIOR FACE OF SAID WALL, A DISTANCE OF 12.57 FEET TO A CORNER OF THE WALL;

THENCE NORTH AT RIGHT ANGLES TO THE LAST DESCRIBED COURSE, BEING ALONG THE INTERIOR FACE OF SAID WALL, A DISTANCE OF 23.41 FEET TO A CORNER OF THE WALL;

THENCE WEST AT RIGHT ANGLES TO THE LAST DESCRIBED COURSE, BEING ALONG THE INTERIOR FACE OF SAID WALL, A DISTANCE OF 6.03 FEET TO A CORNER OF THE WALL;

THENCE NORTH AT RIGHT ANGLES TO THE LAST DESCRIBED COURSE, BEING ALONG THE INTERIOR FACE OF SAID WALL, A DISTANCE OF 17.31 FEET TO A CORNER OF THE WALL;

THENCE EAST AT RIGHT ANGLES TO THE LAST DESCRIBED COURSE, BEING ALONG THE INTERIOR FACE OF SAID WALL, A DISTANCE OF 0.70 FEET TO A CORNER OF THE WALL;

THENCE NORTH AT RIGHT ANGLES TO THE LAST DESCRIBED COURSE, BEING ALONG THE INTERIOR FACE OF SAID WALL, A DISTANCE OF 0.70 FEET TO A CORNER OF THE WALL;

UNOFFICIAL COPY

THENCE EAST AT RIGHT ANGLES TO THE LAST DESCRIBED COURSE, BEING ALONG THE INTERIOR FACE OF SAID WALL, A DISTANCE OF 18.05 FEET TO A CORNER OF THE WALL;

THENCE SOUTH AT RIGHT ANGLES TO THE LAST DESCRIBED COURSE, BEING ALONG THE INTERIOR FACE OF SAID WALL, A DISTANCE OF 0.90 FEET TO A CORNER OF THE WALL;

THENCE EAST AT RIGHT ANGLES TO THE LAST DESCRIBED COURSE, BEING ALONG THE INTERIOR FACE OF SAID WALL, A DISTANCE OF 2.00 FEET TO A CORNER OF THE WALL;

THENCE NORTH AT RIGHT ANGLES TO THE LAST DESCRIBED COURSE, BEING ALONG THE INTERIOR FACE OF SAID WALL, A DISTANCE OF 0.90 FEET TO A CORNER OF THE WALL;

THENCE EAST AT RIGHT ANGLES TO THE LAST DESCRIBED COURSE, BEING ALONG THE INTERIOR FACE OF SAID WALL, A DISTANCE OF 16.93 FEET TO A CORNER OF THE WALL;

THENCE SOUTH AT RIGHT ANGLES TO THE LAST DESCRIBED COURSE, BEING ALONG THE INTERIOR FACE OF SAID WALL, A DISTANCE OF 0.90 FEET TO A CORNER OF THE WALL;

THENCE EAST AT RIGHT ANGLES TO THE LAST DESCRIBED COURSE, BEING ALONG THE INTERIOR FACE OF SAID WALL, A DISTANCE OF 2.00 FEET TO A CORNER OF THE WALL;

THENCE NORTH AT RIGHT ANGLES TO THE LAST DESCRIBED COURSE, BEING ALONG THE INTERIOR FACE OF SAID WALL, A DISTANCE OF 0.90 FEET TO A CORNER OF THE WALL;

THENCE EAST AT RIGHT ANGLES TO THE LAST DESCRIBED COURSE, BEING ALONG THE INTERIOR FACE OF SAID WALL, A DISTANCE OF 9.73 FEET TO A CORNER OF THE WALL;

THENCE SOUTH AT RIGHT ANGLES TO THE LAST DESCRIBED COURSE, BEING ALONG THE INTERIOR FACE OF SAID WALL, A DISTANCE OF 0.90 FEET TO A CORNER OF THE WALL;

THENCE EAST AT RIGHT ANGLES TO THE LAST DESCRIBED COURSE, BEING ALONG THE INTERIOR FACE OF SAID WALL, A DISTANCE OF 21.20 FEET TO A CORNER OF THE WALL;

UNOFFICIAL COPY

THENCE NORTH AT RIGHT ANGLES TO THE LAST DESCRIBED COURSE, BEING ALONG THE INTERIOR FACE OF SAID WALL, A DISTANCE OF 0.90 FEET TO A CORNER OF THE WALL;

THENCE EAST AT RIGHT ANGLES TO THE LAST DESCRIBED COURSE, BEING ALONG THE INTERIOR FACE OF SAID WALL, A DISTANCE OF 8.70 FEET TO A CORNER OF THE WALL;

THENCE SOUTH AT RIGHT ANGLES TO THE LAST DESCRIBED COURSE, BEING ALONG THE INTERIOR FACE OF SAID WALL, A DISTANCE OF 0.70 FEET TO A CORNER OF THE WALL;

THENCE EAST AT RIGHT ANGLES TO THE LAST DESCRIBED COURSE, BEING ALONG THE INTERIOR FACE OF SAID WALL, A DISTANCE OF 0.71 FEET TO THE POINT OF BEGINNING.

WHICH SURVEY IS ATTACHED AS EXHIBIT A TO THE DECLARATION OF CONDOMINIUM RECORDED JUNE 28, 2002 AS DOCUMENT NUMBER 0020723157, AS AMENDED, TOGETHER WITH ITS UNDIVIDED PERCENTAGE INTEREST IN THE COMMON ELEMENTS, ALL IN COOK COUNTY, ILLINOIS.

PARCEL 2:

THE EXCLUSIVE RIGHT TO THE USE OF P-50 AND P-52, AND S-47, LIMITED COMMON ELEMENTS, AS DELINEATED ON THE SURVEY ATTACHED TO THE DECLARATION AFORESAID RECORDED JUNE 28, 2002 AS DOCUMENT NUMBER 0020723157, AS AMENDED.

PARCEL 3:

EASEMENT FOR INGRESS AND EGRESS, USE, STRUCTURAL SUPPORT AND UTILITIES FOR THE BENEFIT OF PARCEL 1 OVER THE COMMERCIAL AREAS EXCEPTED FROM THE DECLARATION OF CONDOMINIUM OWNERSHIP, AFORESAID, AS CREATED BY THE RECIPROCAL EASEMENT AGREEMENT RECORDED JUNE 28, 2002 AS DOCUMENT 0020723156.

UNOFFICIAL COPY


STATEMENT BY GRANTOR AND GRANTEE

The grantor or his agent affirms that, to the best of his knowledge, the name of the grantee shown on the deed assignment of beneficial interest in a land trust is either a natural person, an Illinois corporation or foreign corporation authorized to do business or acquire and hold title to real estate in Illinois, a partnership authorized to do business or acquire and hold title to real estate in Illinois, or other entity recognized as a person and authorized to do business or acquire title to real estate under the laws of the State of Illinois.

Dated 12-13-2007

Signature Jeffrey A. Angus - agent
Grantor or Agent

SUBSCRIBED AND SWORN TO BEFORE ME BY THE SAID Agent
THIS 13th DAY OF December,
2007.




NOTARY PUBLIC Ramonda Roberts

The grantee or his agent affirms and verifies that the name of the grantee shown on the deed or assignment of beneficial interest in a land trust is either a natural person, an Illinois corporation or foreign corporation authorized to do business or acquire and hold title to real estate in Illinois, a partnership authorized to do business or acquire and hold title to real estate in Illinois, or other entity recognized as a person and authorized to do business or acquire and hold title to real estate under the laws of the State of Illinois.

Dated 12-13-2007

Signature Jeffrey A. Angus - agent
Grantor or Agent

SUBSCRIBED AND SWORN TO BEFORE ME BY THE SAID Agent
THIS 13th DAY OF December,
2007.



NOTARY PUBLIC Ramonda Roberts

Note: Any person who knowingly submits a false statement concerning the identity of a grantee shall be guilty of a class C misdemeanor for the first offense and of a Class A misdemeanor for subsequent offenses.

[Attach to deed or ABI to be recorded in Cook County, Illinois, if exempt under provisions of Section 4 of the Illinois Real Estate Transfer Tax Act.]