



Property Address:  
1819 S. Michigan Ave., Parking Space P-2-42  
Chicago, Illinois 60616

Doc#: 0736248050 Fee: \$30.50  
Eugene "Gene" Moore RHSP Fee: \$10.00  
Cook County Recorder of Deeds  
Date: 12/28/2007 02:43 PM Pg: 1 of 4

**TRUSTEE'S DEED  
(Individual)**

*This Indenture, made this 6th day of December, 2007,*  
between *Parkway Bank and Trust Company*, an Illinois Banking Corporation, as Trustee under the provisions of a deed or deeds in trust, duly recorded and delivered to said corporation in pursuance of a trust agreement dated March 22, 2004 and known as Trust Number 13736, as party of the first part, and *TMP INVESTMENTS, INC.*, an Illinois Corporation, 950 N. Elmhurst Rd., Mt. Prospect, IL 60056 as party of the second part.

WITNESSETH, that said party of the first part, in consideration of the sum of Ten Dollars (\$10.00) and other good and valuable consideration in hand paid, does hereby grant convey and quit claim unto the said party of the second part all interest in the following described real estate situated in Cook County, Illinois, to wit:

See Exhibit A for Legal Description and PIN

together with the tenements and appurtenances thereunto belonging.

This deed is executed pursuant to the power granted by the terms of the deed(s) in trust and the trust agreement and is subject to liens, notices and encumbrances of record and additional conditions, if any on the reverse side.

DATED: 6th day of December, 2007.

Parkway Bank and Trust Company,  
as Trust Number 13736



By *Diane Y. Peszynski*  
Diane Y. Peszynski  
Vice President & Trust Officer

Attest: *Jo Ann Kubinski* (SEAL)  
Jo Ann Kubinski  
Assistant Trust Officer

4

# UNOFFICIAL COPY

This instrument was prepared by: Parkway Bank & Trust Company, 4800 N. Harlem Ave., Harwood Heights, IL 60706 JK

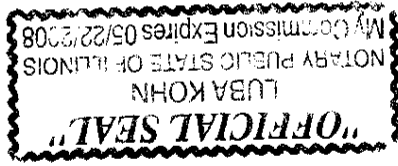
Buyer, Seller or Representative

EXEMPT UNDER PROVISIONS OF PARAGRAPH "E" SECTION 4, REAL ESTATE TRANSFER ACT  
Date: 12/27/07  
COUNTY--ILLINOIS TRANSFER STAMPS

MAIL RECORDED DEED TO:  
TMP INVESTMENTS, INC. an Illinois Corporation  
950 N. Elmhurst Rd  
Mt. Prospect, Illinois 60056

Address of Property  
1819 S. Michigan Ave., Parking Space P-2-42  
Chicago, Illinois 60616

City of Chicago  
Dept. of Revenue  
Real Estate Transfer Stamp  
\$0.00  
12/27/2007 12:05 Batch 03102 49



*Luba Kohn*  
Notary Public

Given under my hand and notary seal, this 6th day of December 2007.

I, the undersigned, a Notary Public in and for said County, in the State aforesaid, DO HEREBY CERTIFY THAT Diane Y. Peszynski, Vice President & Trust Officer and Jo Ann Kubinski, Assistant Trust Officer personally known to me to be the same persons whose names are subscribed to the foregoing instrument in the capacities shown, appeared before me this day in person, and acknowledged signing, sealing and delivering the said instrument as their free and voluntary act, for the uses and purposes therein set forth.

STATE OF ILLINOIS )  
) SS.  
COUNTY OF COOK )

# UNOFFICIAL COPY

EXHIBIT "A"

## LEGAL DESCRIPTION:

PARKING SPACE UNIT NUMBER(S) **P247** IN THE 1819 S. MICHIGAN AVENUE CONDOMINIUMS AS DELINEATED ON A SURVEY OF THE FOLLOWING DESCRIBED REAL ESTATE:

LOT 25 TOGETHER WITH THE NORTH 51.63 FEET OF LOT 67 (EXCEPT ALLEY) AND LOT 68 (EXCEPT ALLEY) TAKEN AS A TRACT, ALL IN BLOCK 8 IN ASSESSOR'S DIVISION OF THE SOUTHWEST FRACTIONAL QUARTER OF SECTION 22, TOWNSHIP 39 NORTH, RANGE 14, EAST OF THE THIRD PRINCIPAL MERIDIAN (EXCEPT FROM SAID TRACT THAT PART THEREOF LYING ABOVE A HORIZONTAL PLANE OF 143.00 FEET ABOVE CHICAGO CITY DATUM AND ALSO EXCEPT FROM SAID TRACT THAT PART THEREOF LYING ABOVE A HORIZONTAL PLANE OF 14.18 FEET ABOVE CHICAGO CITY DATUM AND LYING BELOW A HORIZONTAL PLANE OF 29.30 FEET ABOVE CHICAGO CITY DATUM AND FALLING WITHIN THE BOUNDARIES PROJECTED VERTICALLY DESCRIBED AS FOLLOWS: COMMENCING AT THE NORTHWEST CORNER OF SAID TRACT; THENCE SOUTH 00 DEGREES 00 MINUTES 00 SECONDS EAST ALONG THE WEST LINE OF SAID TRACT 9.63 FEET TO THE POINT OF BEGINNING; THENCE NORTH 90 DEGREES 00 MINUTES 00 SECONDS EAST 11.51 FEET; THENCE NORTH 00 DEGREES 00 MINUTES 00 SECONDS EAST 4.83 FEET; THENCE NORTH 90 DEGREE 00 MINUTES 00 SECONDS EAST 28.08 FEET; THENCE SOUTH 00 DEGREES 00 MINUTES 00 SECONDS EAST 3.00 FEET; THENCE NORTH 90 DEGREES 00 MINUTES 00 SECONDS EAST 4.83 FEET; THENCE SOUTH 00 DEGREES 00 MINUTES 00 SECONDS EAST 23.42 FEET; THENCE SOUTH 90 DEGREES 00 MINUTES 00 SECONDS WEST 3.83 FEET; THENCE SOUTH 00 DEGREES 00 MINUTES 00 SECONDS EAST 8.00 FEET; THENCE SOUTH 90 DEGREES 00 MINUTES 00 SECONDS WEST 29.51 FEET; THENCE SOUTH 00 DEGREES 00 MINUTES 00 SECONDS EAST 1.30 FEET; THENCE SOUTH 90 DEGREES 00 MINUTES 00 SECONDS WEST 11.09 FEET TO THE WEST LINE OF SAID TRACT; THENCE NORTH 00 DEGREES 00 MINUTES 00 SECONDS EAST ALONG SAID WEST LINE 30.88 FEET TO THE POINT OF BEGINNING, AND ALSO EXCEPT FROM SAID TRACT THAT PART THEREOF LYING ABOVE A HORIZONTAL PLANE OF 14.18 FEET ABOVE CHICAGO CITY DATUM AND LYING BELOW A HORIZONTAL PLANE OF 29.45 FEET ABOVE CHICAGO CITY DATUM AND FALLING WITHIN THE BOUNDARIES PROJECTED VERTICALLY DESCRIBED AS FOLLOWS: BEGINNING AT THE SOUTHWEST CORNER OF SAID TRACT; THENCE NORTH 00 DEGREES 00 MINUTES 00 SECONDS EAST ALONG THE WEST LINE THEREOF 81.25 FEET; THENCE NORTH 90 DEGREES 00 MINUTES 00 SECONDS EAST 32.26 FEET; THENCE SOUTH 00 DEGREES 00 MINUTES 00 SECONDS WEST 7.58 FEET; THENCE NORTH 90 DEGREES 00 MINUTES 00 SECONDS EAST 9.58 FEET; THENCE SOUTH 00 DEGREES 00 MINUTES 00 SECONDS WEST 8.66 FEET; THENCE NORTH 90 DEGREES 00 MINUTES 00 SECONDS WEST 1.33 FEET; THENCE SOUTH 00 DEGREES 00 MINUTES 00 SECONDS WEST 19.36 FEET; THENCE SOUTH 90 DEGREES 00 MINUTES 00 SECONDS WEST 7.48 FEET; THENCE SOUTH 00 DEGREES 00 MINUTES 00 SECONDS WEST 15.43 FEET; THENCE NORTH 90 DEGREES 00 MINUTES 00 SECONDS WEST 4.99 FEET; THENCE SOUTH 00 DEGREES 00 MINUTES 00 SECONDS WEST 5.65 FEET; THENCE NORTH 90 DEGREES 00 MINUTES 00 SECONDS EAST 4.97 FEET; THENCE SOUTH 00 DEGREES 00 MINUTES 00 SECONDS WEST 24.54 FEET TO THE SOUTH LINE OF SAID TRACT; THENCE SOUTH 89 DEGREES 57 MINUTES 43 SECONDS WEST ALONG SAID SOUTH LINE 39.0 FEET TO THE POINT OF BEGINNING);

ALL IN COOK COUNTY, ILLINOIS; WHICH SURVEY IS ATTACHED AS EXHIBIT "B" TO THE DECLARATION OF CONDOMINIUM RECORDED MAY 31, 2005 AS DOCUMENT 0515103094, AS AMENDED FROM TIME TO TIME, TOGETHER WITH ITS UNDIVIDED PERCENTAGE INTEREST IN THE COMMON ELEMENTS.

PIN(S):


17-22-307-115-1153 (affects P-2-42)

# UNOFFICIAL COPY

## STATEMENT BY GRANTOR AND GRANTEE

The **grantor** or his agent affirms that, to the best of his knowledge, the name of the **grantee** shown on the deed or assignment of beneficial interest in a land trust is either a natural person, an Illinois corporation or foreign corporation authorized to do business or acquire and hold title to real estate in Illinois, a partnership authorized to do business or acquire and hold title to real estate in Illinois, or other entity recognized as a person and authorized to do business or acquire title to real estate under the laws of the State of Illinois.


Dated 12-20, 2007

Signature:   
Grantor or Agent

Subscribed and sworn to before me  
By the said \_\_\_\_\_  
This 20, day of DEC, 2007  
Notary Public \_\_\_\_\_

The **grantee** or his agent affirms and verifies that the name of the **grantee** shown on the deed or assignment of beneficial interest in a land trust is either a natural person, an Illinois corporation or foreign corporation authorized to do business or acquire and hold title to real estate in Illinois, a partnership authorized to do business or acquire and hold title to real estate in Illinois or other entity recognized as a person and authorized to do business or acquire title to real estate under the laws of the State of Illinois.

Date 12-20, 2007

Signature:   
Grantee or Agent

Subscribed and sworn to before me  
By the said Agent  
This 20, day of DEC, 2007  
Notary Public Patricia M Lehner



**Note:** Any person who knowingly submits a false statement concerning the identity of a **Grantee** shall be guilty of a Class C misdemeanor for the first offense and of a Class A misdemeanor for subsequent offenses.

(Attach to **deed** or **ABI** to be recorded in Cook County, Illinois if exempt under provisions of Section 4 of the Illinois Real Estate Transfer Tax Act.)