

# UNOFFICIAL COPY

This Document was prepared by and after being recording return to:

Michael T. Jurusik  
Klein, Thorpe and Jenkins, Ltd.  
20 N. Wacker Drive, Suite 1660  
Chicago, Illinois 60606-2903  
312-984-6400  
(BOX 324)

Record Against:  
P.I.N.: 18-18-404-014  
Common address:  
Lot 23  
909 Red Oak Drive  
Western Springs, Illinois 60558

(The Below Space For Recorder's Use Only)



Doc#: 0800240143 Fee: \$28.00  
Eugene "Gene" Moore RHSP Fee: \$10.00  
Cook County Recorder of Deeds  
Date: 01/02/2008 02:57 PM Pg: 1 of 3

## RELEASE OF WESTERN SPRINGS SPECIAL ASSESSMENT NO. 05-01 (05 CO SA 000021) LIEN

KNOW ALL MEN BY THESE PRESENTS that the Village of Western Springs, for and in consideration of the total sum of \$173,280.24, plus accrued interest, does hereby release and quit claim unto the owner thereof any and all interest by virtue of a special assessment lien, as provided by an Assessment Roll and Report for Western Springs Special Assessment No. 05-1 (05 CO SA 000021) recorded in the Recorder's Office of Cook County, Illinois as Document No. 0530427226 on October 31, 2005, as corrected by the Agreed Order Correcting Typographical Error on an Exhibit to the Assessment Roll and Report for Western Springs Special Assessment No. 05-1 (05 CO SA 000021) recorded in the Recorder's Office of Cook County, Illinois as Document No. 0615844060 on June 7, 2006, (the "Agreed Correction Order"), and a Final Confirmation Order entered in Western Springs Special Assessment No. 05-1 (05-CO SA 000021) recorded in the Recorder's Office of Cook County, Illinois as Document No. 0600518066 on January 5, 2006, in the amount of \$173,280.24, plus accrued interest, on the premises described as follows:

Lot 23 in Timber Trails Subdivision Unit 1, being a subdivision of part of the Southeast ¼ and the Northeast ¼ of Section 18, Township 38 North, Range 12, East of the Third Principal Meridian, along with part of the Southwest ¼ of Section 17, Township 38 North, Range 12, East of the Third Principal Meridian, in Cook County, Illinois.

P.I.N.: 18-18-404-014  
Common address: Lot 23  
909 Red Oak Drive  
Western Springs, Illinois 60558

FATIC 1747126


3

# UNOFFICIAL COPY

The liens against other properties as created by said Assessment Roll and Report, as amended by the Agreed Correction Order, and said Final Confirmation Order, to the extent not previously released, remain in full force and effect.

The undersigned further certifies that upon payment of the appropriate prepayment amount as calculated pursuant to Section 5.14 of the Trustee Indenture between the Village of Western Springs and Amalgamated Bank of Chicago dated August 1, 2006, the assessment shall not be levied for the above Lot for which prepayment has been made.


DATED this 18 day of December, 2007.

  
\_\_\_\_\_  
Grace Turi, Finance Director  
Village of Western Springs

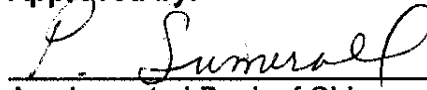
VILLAGE OF WESTERN SPRINGS



Signed and Sworn To  
Before me this 18 day  
of December, 2007.

  
\_\_\_\_\_  
Notary Public

Approved by:

  
\_\_\_\_\_  
Amalgamated Bank of Chicago

Date: \_\_\_\_\_, 2007.

