

UNOFFICIAL COPY

SATISFACTION OF REAL ESTATE MORTGAGE - BY BANK

Loan # 65065040179941XXX

The undersigned Bank certifies that the following is fully paid and satisfied: Mortgage executed by **VENKATESH RAO, AND ANUPAMA SRIDHAR, HUSBAND AND WIFE** to Bank and recorded in the office of the Register of Deeds of Cook County, as Document Number 0527347127 in (Reel/Vol.) N/A of (Records/Mortg's) on (Image/Page) N/A relating to property with an address of **1417 BONNIE BRAE, RIVER FOREST, IL 60305-0000** and legally described as follows: **SEE ATTACHED**



Doc#: 0800313070 Fee: \$26.50
Eugene "Gene" Moore RHSP Fee: \$10.00
Cook County Recorder of Deeds
Date: 01/03/2008 01:51 PM Pg: 1 of 2


Permanent Index No. 15-01-211-081-1001

Today's Date 11/26/2007

Wells Fargo Bank, N.A.


Name of Bank

By


Thomas Cox, VP Loan Documentation

COUNTERSIGNED:


By



Brookelyn D Jones, VP Loan Documentation

STATE OF MONTANA }
COUNTY OF YELLOWSTONE } ss.

Mail / Return to:
VENKATESH RAO
710 HARPER AVE
CARY, IL 60013-3240

On the above date, the foregoing instrument was acknowledged before me by the above named VP Loan Documentation.


Samantha Houghton
Notary Public for the State of Montana
Residing at Billings, Montana
My Commission Expires: 08/20/2009



This instrument was drafted by:
Janet L Brown, Clerk
Wells Fargo Bank, N.A.
PO Box 31557, 2324 Overland Ave
Billings, MT 59102
866-255-9102

UNOFFICIAL COPY

EXHIBIT A

UNIT NO. 2A, AS DELINEATED ON SURVEY OF THE FOLLOWING DESCRIBED PARCEL OF REAL ESTATE (HEREINAFTER REFERRED TO AS "DEVELOPMENT PARCEL")

LOTS 8 AND 9 IN BLOCK 6 IN ROSSELL'S BONNIE BRAE ADDITION TO RIVER FOREST BEING A SUBDIVISION OF THE NORTH ¼ OF THE EAST ¼ OF THE NORTH EAST ¼ OF SECTION 1, TOWNSHIP 39 NORTH, RANGE 12, EAST OF THE THIRD PRINCIPAL MERIDIAN (EXCEPT THEREFROM THE WEST 33 FEET AND THE SOUTH 33 FEET THEREOF CONVEYED TO VILLAGE OF RIVER FOREST FOR STREET PURPOSES) IN COOK COUNTY, ILLINOIS WHICH SURVEY IS ATTACHED AS EXHIBIT "A" TO DECLARATION MADE BY THE MIDWEST BANK AND TRUST COMPANY, AS TRUSTEE UNDER TRUST NUMBER 7-02537 DATED FEBRUARY 8, 1971, RECORDED IN THE OFFICE OF THE RECORDER OF DEEDS OF COOK COUNTY, ILLINOIS, AS DOCUMENT NUMBER 21821312; TOGETHER WITH AN UNDIVIDED 4.77% PERCENT INTEREST IN SAID DEVELOPMENT PARCEL (EXCEPTING FROM THE SAID DEVELOPMENT PARCEL THE PROPERTY AND SPACE COMPRISING ALL THE UNITS THEREOF AS DESCRIBED IN AND DELINEATED ON SAID DECLARATION AND SURVEY).

THE PARTY OF THE FIRST PART ALSO HEREBY GRANTS TO THE PARTY OF THE SECOND PART, THEIR SUCCESSORS AND ASSIGNS, AN EASEMENT FOR PARKING IN PARKING SPACE NUMBER 12, AS DELINEATED ON SAID SURVEY, WHICH EASEMENT IS SUBJECT TO THE COVENANTS AND RESTRICTIONS SET FORTH IN SAID DECLARATION.

TOP
of Cook County Clerk's Office