

UNOFFICIAL COPY

038423411a

THIS INSTRUMENT WAS
PREPARED BY, AND
AFTER RECORDING
SHALL BE MAILED TO:



Doc#: 0800803141 Fee: \$130.00
Eugene "Gene" Moore RHSP Fee: \$10.00
Cook County Recorder of Deeds
Date: 01/08/2008 03:37 PM Pg: 1 of 54

Brown, Udell & Pomerantz, Ltd.
1332 North Halsted, Suite 100
Chicago, Illinois 60622

RECORDING FEE \$130
DATE 1-8-08 COPIES 2
OK BY C.F.

SIXTH AMENDMENT TO DECLARATION OF EASEMENTS, COVENANTS AND RESTRICTIONS FOR THE EASTGATE VILLAGE HOMEOWNER'S ASSOCIATION: PHASE I-BUILDING 3 TOWNHOMES

This Sixth Amendment is made and entered into this 21st day of December, 2008, by EASTGATE VILLAGE SIX, L.L.C. and EASTGATE VILLAGE ONE, L.L.C., both Illinois limited liability companies (hereinafter referred to as "Declarants").

WITNESSETH:

A. By a Declaration of Easements, Covenants, Restrictions and Party Wall Rights for the Eastgate Village Homeowner's Association (hereinafter referred to as the "Declaration") recorded in the Office of the Recorder of Deeds of Cook County, as Document No. 0713115097, EASTGATE VILLAGE SIX, L.L.C. submitted certain real estate to the provisions of the Declaration. By a First Amendment to Declaration of Easements, Covenants and Restrictions for the Eastgate Village Homeowner's Association (the "First Amendment") recorded in the Office of the Recorder of Deeds of Cook County, as Document No. 0719715112, by a Second Amendment to Declaration of Easements, Covenants and Restrictions for the Eastgate Village Homeowner's Association (the "Second Amendment") recorded in the Office of the Recorder of Deeds of Cook County, as Document No. 0722222005, by a Third Amendment to Declaration of Easements, Covenants and Restrictions for the Eastgate Village Homeowner's Association (the "Third Amendment") recorded in the Office of the Recorder of Deeds of Cook County, as Document No. 0723515037, by a Fourth Amendment to Declaration of Easements, Covenants and Restrictions for the Eastgate Village Homeowner's Association (the "Fourth Amendment") recorded in the Office of the Recorder of Deeds of Cook County, as Document No. 0726715039, and by a Fifth Amendment to Declaration of Easements, Covenants and Restrictions for the

5486

UNOFFICIAL COPY

Eastgate Village Homeowner's Association (the "Fifth Amendment"), recorded in the Office of the Recorder of Deeds of Cook County, as Document No. 0735403012, EASTGATE VILLAGE ONE, L.L.C., submitted certain additional real estate to the provisions of the Declaration.

B. The Declaration reserves to Declarants the right to annex and add to the Property (as defined in the Declaration) and thereby add and subject to the terms, covenants, easements and restrictions (the "Provisions") created by the Declaration all or any portion of the Additional Property (as defined in the Declaration).

C. EASTGATE VILLAGE ONE, L.L.C. is the owner in fee simple of certain real estate located in the City of Chicago, County of Cook, and State of Illinois upon which certain townhouses which are a part of The Townhomes at Eastgate Village have been constructed and which shall now be made a part of the Homeowner's Association Property (the "Phase I Building 3 Townhomes Parcel"). The Phase I Building 3 Townhomes Parcel is legally described on Exhibit "A" attached hereto and made a part hereof (the "Sixth Additional Property").

D. Declarants now desire to so annex and add to the Property and submit to the Provisions of the Declaration the Sixth Additional Property which is a portion of the Additional Property described in the original Exhibit "A-1" attached to the Declaration.

NOW, THEREFORE, the Declarants do hereby amend the Declaration as follows:

1. Exhibit "A" of the Declaration is hereby amended by adding thereto the Sixth Additional Property. The amended legal description of the Property including the Sixth Additional Property is attached hereto as Exhibit "A" and incorporated herein by reference. The Sixth Additional Property, legally described in Exhibit "A-2" attached hereto and incorporated herein by reference, is hereby annexed to the Property as defined in the Declaration, and is hereby submitted to, and shall be governed by, the provisions of the Declaration.

2. The remaining Additional Property, as set forth in Exhibit "A-1" of the Declaration, will remain as Future Additional Property and is not subject to this Sixth Amendment. There is no Exhibit "A-1" made a part of this Sixth Amendment.

3. Exhibit "B" of the Declaration is hereby amended by adding thereto Exhibit "B", attached hereto, which shows the boundaries of the Property including the Sixth Additional Property.

4. Exhibit "C" of the Declaration is hereby amended by substituting therefore Exhibit "C" which is attached hereto and which amends the percentage allocated to each Member Association to include all previous Units (as defined in the Declaration) located upon the Property and the additional Units located or to be located upon the Sixth Additional Property.

5. Except as expressly set forth herein, the Declaration and all amendments thereto shall remain in full force and effect in accordance with its terms.

[SIGNATURE PAGE FOLLOWS]

UNOFFICIAL COPY

IN WITNESS WHEREOF, the parties have caused this instrument to be executed on the day and year first above written.

EASTGATE VILLAGE SIX, L.L.C.,
an Illinois limited liability company

By: CS EASTGATE BUILDING, L.L.C.,
an Illinois limited liability company, a Manager

By: GWF EASTGATE BUILDING, L.L.C.,
an Illinois limited liability company, a Manager

By: _____
Gerald W. Fogelson, Manager

By: FOREST CITY MERCY CAMPUS, INC.,
an Ohio corporation, a Manager

By: _____
Name: _____
Its: _____

By: NEW WEST REALTY DEVELOPMENT CORP.,
an Illinois corporation, a Manager

By: _____
Name: _____
Its: _____

[Additional signatures appear on the following page]

UNOFFICIAL COPY

IN WITNESS WHEREOF, the parties have caused this instrument to be executed on the day and year first above written.


EASTGATE VILLAGE SIX, L.L.C.,
an Illinois limited liability company

By: CS EASTGATE BUILDING, L.L.C.,
an Illinois limited liability company, a Manager

By: GWF EASTGATE BUILDING, L.L.C.,
an Illinois limited liability company, a Manager

By: _____
Gerald W. Fogelson, Manager

By: FOREST CITY MERCY CAMPUS, INC.,
an Ohio corporation, a Manager

By: 
Name: JAMES J. PROHASKA
Its: VICE PRESIDENT ASSISTANT SECRETARY

By: NEW WEST REALTY DEVELOPMENT CORP.,
an Illinois corporation, a Manager

By: _____
Name: _____
Its: _____

[Additional signatures appear on the following page]

UNOFFICIAL COPY

IN WITNESS WHEREOF, the parties have caused this instrument to be executed on the day and year first above written.

EASTGATE VILLAGE SIX, L.L.C.,
an Illinois limited liability company

By: CS EASTGATE BUILDING, L.L.C.,
an Illinois limited liability company, a Manager

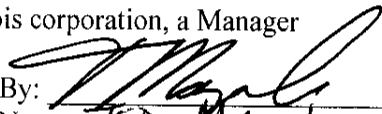
By: GWF EASTGATE BUILDING, L.L.C.,
an Illinois limited liability company, a Manager

By: _____
Gerald W. Fogelson, Manager

By: FOREST CITY MERCY CAMPUS, INC.,
an Ohio corporation, a Manager

By: _____
Name: _____
Its: _____

By: NEW WEST REALTY DEVELOPMENT CORP.,
an Illinois corporation, a Manager

By: 
Name: TED MAZOIA
Its: PRESIDENT

[Additional signatures appear on the following page]

UNOFFICIAL COPY

EASTGATE VILLAGE ONE, L.L.C.,
an Illinois limited liability company

By: CS EASTGATE PHASE ONE, L.L.C.
an Illinois limited liability company, a Manager

By: GWF EASTGATE PHASE ONE, L.L.C.
an Illinois limited liability company, a Manager

By: _____
Gerald W. Fogelson, Manager

By: FOREST CITY MERCY CAMPUS, INC.
an Ohio corporation, a Manager

By: _____
Name: _____
Its: _____

By: NEW WEST REALTY DEVELOPMENT CORP.,
an Illinois corporation, a Manager

By: _____
Name: _____
Its: _____

[Additional signatures appear on the following page]

UNOFFICIAL COPY

EASTGATE VILLAGE ONE, L.L.C.,
an Illinois limited liability company

By: CS EASTGATE PHASE ONE, L.L.C.
an Illinois limited liability company, a Manager

By: GWF EASTGATE PHASE ONE, L.L.C.
an Illinois limited liability company, a Manager

By: _____
Gerald W. Fogelson, Manager

By: FOREST CITY MERCY CAMPUS, INC.
an Ohio corporation, a Manager

By: _____
Name: JAMES J. PROHASKA
Its: VICE PRESIDENT ASSISTANT SECRETARY

By: NEW WEST REALTY DEVELOPMENT CORP.,
an Illinois corporation, a Manager

By: _____
Name: _____
Its: _____

[Additional signatures appear on the following page]

UNOFFICIAL COPY

EASTGATE VILLAGE ONE, L.L.C.,
an Illinois limited liability company

By: CS EASTGATE PHASE ONE, L.L.C.
an Illinois limited liability company, a Manager

By: GWF EASTGATE PHASE ONE, L.L.C.
an Illinois limited liability company, a Manager

By: _____
Gerald W. Fogelson, Manager

By: FOREST CITY MERCY CAMPUS, INC.
an Ohio corporation, a Manager

By: _____
Name: _____
Its: _____

By: NEW WEST REALTY DEVELOPMENT CORP.,
an Illinois corporation, a Manager

By: _____
Name: JED MAZOLA
Its: PRESIDENT

[Additional signatures appear on the following page]

UNOFFICIAL COPY

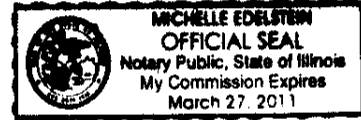
STATE OF ILLINOIS)
) SS
COUNTY OF COOK)

I HEREBY CERTIFY that before me personally appeared Gerald W. Fogelson as Manager of (i) GWF Eastgate Building, L.L.C., a Manager of CS Eastgate Building, L.L.C., a Manager of EASTGATE VILLAGE SIX, L.L.C., and (ii) GWF Eastgate Phase One, L.L.C., a Manager of CS Eastgate Phase One, L.L.C., a Manager of EASTGATE VILLAGE ONE, L.L.C., and to me known to be the same person who signed the foregoing instrument as such persons' free act and deed as such officer for the use and purpose therein mentioned, and that the said instrument is the act and deed of such companies.

Given under my hand and notarial seal this 13th day of November, 2007.

Notary Public: Michelle Edelstein

My Commission expires: _____



Property of Cook County Clerk's Office

UNOFFICIAL COPY

STATE OF OHIO)
) SS
COUNTY OF CUYAHOGA)

I HEREBY CERTIFY that before me personally appeared James C. Bohaska as Vice President, Ass. Secy. of FOREST CITY MERCY CAMPUS, INC., a Manager of (i) CS Eastgate Building, L.L.C., a Manager of EASTGATE VILLAGE SIX, L.L.C., and (ii) CS Eastgate Phase One, L.L.C., a Manager of EASTGATE VILLAGE ONE, L.L.C., and to me known to be the same person who signed the foregoing instrument as such persons' free act and deed as such officer for the use and purpose therein mentioned, and that the said instrument is the act and deed of such companies.

Given under my hand and notarial seal this 13th day of November, 2007.

Notary Public: Beth Ann Monachino

My Commission expires: _____
Beth Ann Monachino
Notary Public, State of Ohio
My Commission Expires 01-28-08

Property of Cook County Clerk's Office

UNOFFICIAL COPY

STATE OF ILLINOIS)
) SS
COUNTY OF COOK)

I HEREBY CERTIFY that before me personally appeared Thodore Mangala as President of the New West Realty Development Corp., a Manager of (i) EASTGATE VILLAGE SIX, L.L.C., and (ii) EASTGATE VILLAGE ONE, L.L.C., and to me known to be the same person who signed the foregoing instrument as such persons' free act and deed as such officer for the use and purpose therein mentioned, and that the said instrument is the act and deed of such companies.

Given under my hand and notarial seal this 27th day of November, 2007.

Notary Public: Treva Kizart

My Commission expires: September 28, 2009



Property of Cook County Clerk's Office

UNOFFICIAL COPY

CONSENT OF MORTGAGEE

New Century Bank, holder of a note secured by a mortgage on the Property recorded with the Recorder of Deeds of Cook County, Illinois, as Document No. 0615944131, hereby consents to the execution of and recording of the foregoing SIXTH AMENDMENT TO DECLARATION OF EASEMENTS, COVENANTS, AND RESTRICTIONS FOR THE EASTGATE VILLAGE HOMEOWNER'S ASSOCIATION, and hereby agrees that the aforesaid loan documents are subject and subordinate to the provisions thereof.

IN WITNESS WHEREOF, New Century Bank has caused this instrument to be signed by its duly authorized officer on its behalf on this 13th day of November, 2007.

NEW CENTURY BANK

By: [Signature]
Name: Lawrence S. Teter
Title: VP

STATE OF ILLINOIS)
)SS
COUNTY OF COOK)

I, the undersigned a Notary Public in and for said County and State, do hereby certify that Lawrence S. Teter, the VP of New Century Bank, who is personally known to me to be the same person whose name is subscribed to the foregoing instrument as such _____, appeared before me this day in person and acknowledged that such person signed and delivered said instrument as such person's free and voluntary act, and as the free and voluntary act of such Bank, for the uses and purposes therein set forth.

GIVEN under my hand and Notarial Seal this 13th day of November, 2007.

[Signature]
Notary Public

(SEAL)



UNOFFICIAL COPY

Exhibit "A"

SIXTH AMENDMENT TO DECLARATION OF EASEMENTS, COVENANTS, AND RESTRICTIONS FOR THE EASTGATE VILLAGE HOMEOWNER'S ASSOCIATION

AMENDED LEGAL DESCRIPTION OF THE PROPERTY INCLUDING THE SIXTH ADDITIONAL PROPERTY

CAMBRIDGE PLACE CONDOMINIUMS:

LOTS 6 AND 6A IN ANTONIO'S SUBDIVISION BEING A RESUBDIVISION IN THE WEST 1/2 OF SECTION 27, TOWNSHIP 39 NORTH, RANGE 14, EAST OF THE THIRD PRINCIPAL MERIDIAN,, ACCORDING TO THE PLAT THEREOF RECORDED APRIL 9, 2007 AS DOCUMENT NO. 0709906052, IN COOK COUNTY, ILLINOIS.

COMMON ADDRESS: 2520 S. MARTIN LUTHER KING DRIVE, CHICAGO, IL
(PROPOSED NEW ADDRESS: 345 E. EASTGATE PLACE)

PIN: 17-27-129-004 (MAY AFFECT OTHER PROPERTY)

THE TOWNHOMES AT EASTGATE VILLAGE:

BUILDING 5A (UNIT 53): THAT PART OF LOTS 1 AND 5 IN ANTONIO'S SUBDIVISION, BEING A RESUBDIVISION IN THE WEST HALF OF SECTION 27, TOWNSHIP 39 NORTH, RANGE 14, EAST OF THE THIRD PRINCIPAL MERIDIAN, ACCORDING TO THE PLAT OF SAID ANTONIO'S SUBDIVISION RECORDED APRIL 9, 2007 AS DOCUMENT NO. 0709906052, DESCRIBED AS FOLLOWS: COMMENCING AT THE SOUTHEAST CORNER OF SAID LOT 1, BEING ALSO THE NORTHEAST CORNER OF LOT 5, THENCE NORTH 00 DEGREES 03 MINUTES 45 SECONDS EAST ALONG THE EAST LINE OF SAID LOT 1, A DISTANCE OF 38.93 FEET; THENCE NORTH 89 DEGREES 56 MINUTES 15 SECONDS WEST, 14.12 FEET; THENCE NORTH 90 DEGREES 00 MINUTES 00 SECONDS WEST, 89.79 FEET TO THE POINT OF BEGINNING; THENCE NORTH 90 DEGREES 00 MINUTES 00 SECONDS EAST, 16.79 FEET TO AN INTERSECTION WITH THE CENTER OF A PARTY WALL EXTENDED; THENCE SOUTH 00 DEGREES 13 MINUTES 08 SECONDS EAST ALONG SAID PARTY WALL, 49.61 FEET TO THE SOUTHERNMOST LINE BETWEEN LOTS 1 AND 5; THENCE NORTH 90 DEGREES 00 MINUTES 00 SECONDS WEST ALONG SAID LINE, 22.50 FEET; THENCE NORTH 00 DEGREES 15 MINUTES 03 SECONDS WEST, 46.31 FEET; THENCE NORTH 59 DEGREES 57 MINUTES 33 SECONDS EAST, 6.61 FEET TO THE POINT OF BEGINNING, IN COOK COUNTY, ILLINOIS.

BUILDING 5A (UNIT 54): THAT PART OF LOTS 1 AND 5 IN ANTONIO'S SUBDIVISION, BEING A RESUBDIVISION IN THE WEST HALF OF SECTION 27, TOWNSHIP 39 NORTH, RANGE 14, EAST OF THE THIRD PRINCIPAL MERIDIAN, ACCORDING TO THE PLAT OF SAID ANTONIO'S SUBDIVISION RECORDED APRIL 9, 2007 AS DOCUMENT NO. 0709906052, DESCRIBED AS FOLLOWS: COMMENCING AT THE SOUTHEAST CORNER OF SAID LOT 1, BEING ALSO THE NORTHEAST CORNER OF LOT 5, THENCE NORTH 00 DEGREES 03 MINUTES 45 SECONDS EAST ALONG THE EAST LINE OF SAID LOT 1, A DISTANCE OF 38.93 FEET; THENCE NORTH 89 DEGREES 56 MINUTES 15 SECONDS WEST, 14.12 FEET; THENCE NORTH 90 DEGREES 00 MINUTES 00 SECONDS WEST, 73.00 FEET TO AN INTERSECTION WITH THE

UNOFFICIAL COPY

CENTER OF A PARTY WALL EXTENDED FOR A POINT OF BEGINNING; THENCE NORTH 90 DEGREES 00 MINUTES 00 SECONDS EAST, 17.35 FEET TO AN INTERSECTION WITH THE CENTER OF A PARTY WALL EXTENDED; THENCE SOUTH 00 DEGREES 11 MINUTES 00 SECONDS EAST ALONG SAID PARTY WALL, 49.61 FEET TO THE SOUTHERNMOST LINE BETWEEN LOTS 1 AND 5; THENCE NORTH 90 DEGREES 00 MINUTES 00 SECONDS WEST ALONG SAID LINE, 17.32 FEET TO AN INTERSECTION WITH THE CENTER OF A PARTY WALL EXTENDED; THENCE NORTH 00 DEGREES 13 MINUTES 08 SECONDS WEST ALONG SAID PARTY WALL, 49.61 FEET TO THE POINT OF BEGINNING, IN COOK COUNTY, ILLINOIS.

BUILDING 5A (UNIT 55): THAT PART OF LOTS 1 AND 5 IN ANTONIO'S SUBDIVISION, BEING A RESUBDIVISION IN THE WEST HALF OF SECTION 27, TOWNSHIP 39 NORTH, RANGE 14, EAST OF THE THIRD PRINCIPAL MERIDIAN, ACCORDING TO THE PLAT OF SAID ANTONIO'S SUBDIVISION RECORDED APRIL 9, 2007 AS DOCUMENT NO. 0709906052, DESCRIBED AS FOLLOWS: COMMENCING AT THE SOUTHEAST CORNER OF SAID LOT 1, BEING ALSO THE NORTHEAST CORNER OF LOT 5, THENCE NORTH 00 DEGREES 03 MINUTES 45 SECONDS EAST ALONG THE EAST LINE OF SAID LOT 1, A DISTANCE OF 38.93 FEET; THENCE NORTH 89 DEGREES 56 MINUTES 15 SECONDS WEST, 14.12 FEET; THENCE NORTH 90 DEGREES 00 MINUTES 00 SECONDS WEST, 55.65 FEET TO AN INTERSECTION WITH THE CENTER OF A PARTY WALL EXTENDED FOR A POINT OF BEGINNING; THENCE NORTH 90 DEGREES 00 MINUTES 00 SECONDS EAST, 17.35 FEET TO AN INTERSECTION WITH THE CENTER OF A PARTY WALL EXTENDED; THENCE SOUTH 00 DEGREES 08 MINUTES 51 SECONDS EAST ALONG SAID PARTY WALL, 49.61 FEET TO THE SOUTHERNMOST LINE BETWEEN LOTS 1 AND 5; THENCE NORTH 90 DEGREES 00 MINUTES 00 SECONDS WEST ALONG SAID LINE, 0.43 FEET; THENCE NORTH 00 DEGREES 00 MINUTES 00 SECONDS EAST, 3.56 FEET; THENCE NORTH 90 DEGREES 00 MINUTES 00 SECONDS WEST, 16.45 FEET; THENCE SOUTH 00 DEGREES 00 MINUTES 00 SECONDS EAST, 3.56 TO THE SOUTHERNMOST LINE BETWEEN LOTS 1 AND 5; THENCE NORTH 90 DEGREES 00 MINUTES 00 SECONDS WEST ALONG SAID LINE, 0.44 FEET TO AN INTERSECTION WITH THE CENTER OF A PARTY WALL EXTENDED; THENCE NORTH 00 DEGREES 11 MINUTES 00 SECONDS WEST ALONG SAID PARTY WALL, 49.61 FEET TO THE POINT OF BEGINNING, IN COOK COUNTY, ILLINOIS.

BUILDING 5A (UNIT 56): THAT PART OF LOTS 1 AND 5 IN ANTONIO'S SUBDIVISION, BEING A RESUBDIVISION IN THE WEST HALF OF SECTION 27, TOWNSHIP 39 NORTH, RANGE 14, EAST OF THE THIRD PRINCIPAL MERIDIAN, ACCORDING TO THE PLAT OF SAID ANTONIO'S SUBDIVISION RECORDED APRIL 9, 2007 AS DOCUMENT NO. 0709906052, DESCRIBED AS FOLLOWS: COMMENCING AT THE SOUTHEAST CORNER OF SAID LOT 1, BEING ALSO THE NORTHEAST CORNER OF LOT 5, THENCE NORTH 00 DEGREES 03 MINUTES 45 SECONDS EAST ALONG THE EAST LINE OF SAID LOT 1, A DISTANCE OF 38.93 FEET; THENCE NORTH 89 DEGREES 56 MINUTES 15 SECONDS WEST, 14.12 FEET; THENCE NORTH 90 DEGREES 00 MINUTES 00 SECONDS WEST, 38.30 FEET TO AN INTERSECTION WITH THE CENTER OF A PARTY WALL EXTENDED FOR A POINT OF BEGINNING; THENCE NORTH 90 DEGREES 00 MINUTES 00 SECONDS EAST, 17.34 FEET TO AN INTERSECTION WITH THE CENTER OF A PARTY WALL EXTENDED; THENCE SOUTH 00 DEGREES 06 MINUTES 47 SECONDS EAST ALONG SAID PARTY WALL, 49.61 FEET TO THE SOUTHERNMOST LINE BETWEEN LOTS 1 AND 5; THENCE NORTH 90 DEGREES 00 MINUTES 00 SECONDS WEST ALONG SAID LINE, 17.31 FEET TO AN

UNOFFICIAL COPY

INTERSECTION WITH THE CENTER OF A PARTY WALL EXTENDED; THENCE NORTH 00 DEGREES 08 MINUTES 51 SECONDS WEST ALONG SAID PARTY WALL, 49.61 FEET TO THE POINT OF BEGINNING, IN COOK COUNTY, ILLINOIS.

BUILDING 5A (UNIT 57): THAT PART OF LOTS 1 AND 5 IN ANTONIO'S SUBDIVISION, BEING A RESUBDIVISION IN THE WEST HALF OF SECTION 27, TOWNSHIP 39 NORTH, RANGE 14, EAST OF THE THIRD PRINCIPAL MERIDIAN, ACCORDING TO THE PLAT OF SAID ANTONIO'S SUBDIVISION RECORDED APRIL 9, 2007 AS DOCUMENT NO. 0709906052, DESCRIBED AS FOLLOWS: COMMENCING AT THE SOUTHEAST CORNER OF SAID LOT 1, BEING ALSO THE NORTHEAST CORNER OF LOT 5, THENCE NORTH 00 DEGREES 03 MINUTES 45 SECONDS EAST ALONG THE EAST LINE OF SAID LOT 1, A DISTANCE OF 38.93 FEET; THENCE NORTH 89 DEGREES 56 MINUTES 15 SECONDS WEST, 14.12 FEET; THENCE NORTH 90 DEGREES 00 MINUTES 00 SECONDS WEST, 20.96 FEET TO AN INTERSECTION WITH THE CENTER OF A PARTY WALL EXTENDED FOR A POINT OF BEGINNING; THENCE NORTH 90 DEGREES 00 MINUTES 00 SECONDS EAST, 20.96 FEET; THENCE SOUTH 59 DEGREES 56 MINUTES 12 SECONDS EAST, 1.82 FEET; THENCE SOUTH 00 DEGREES 03 MINUTES 55 SECONDS EAST, 48.70 FEET TO THE EXTENSION OF THE SOUTHERNMOST LINE BETWEEN LOTS 1 AND 5, PROJECTED EAST; THENCE NORTH 90 DEGREES 00 MINUTES 00 SECONDS WEST, 22.50 FEET TO AN INTERSECTION WITH THE CENTER OF A PARTY WALL; THENCE NORTH 00 DEGREES 06 MINUTES 47 SECONDS WEST ALONG SAID PARTY WALL, 49.61 FEET TO THE POINT OF BEGINNING, IN COOK COUNTY, ILLINOIS.

BUILDING 5A-COMMON AREA STAIRWELL/FIRE ESCAPE EASEMENT: THAT PART OF LOT 5 IN ANTONIO'S SUBDIVISION, BEING A RESUBDIVISION IN THE WEST HALF OF SECTION 27, TOWNSHIP 39 NORTH, RANGE 14, EAST OF THE THIRD PRINCIPAL MERIDIAN, ACCORDING TO THE PLAT OF SAID ANTONIO'S SUBDIVISION RECORDED APRIL 9, 2007 AS DOCUMENT NO. 0709906052, DESCRIBED AS FOLLOWS: COMMENCING AT THE NORTHEAST CORNER OF LOT 5, BEING ALSO THE SOUTHEAST CORNER OF SAID LOT 1, THENCE SOUTH 00 DEGREES 03 MINUTES 45 SECONDS WEST ALONG THE EAST LINE OF SAID LOT 5, A DISTANCE OF 9.90 FEET; THENCE NORTH 89 DEGREES 56 MINUTES 15 SECONDS WEST, 5.48 FEET TO THE NORTHEAST CORNER OF A BRICK ENCLOSED FIRE ESCAPE FOR THE POINT OF BEGINNING; THENCE SOUTH 00 DEGREES 14 MINUTES 41 SECONDS WEST ALONG THE EAST FACE OF BUILDING, 21.40 FEET TO THE SOUTHEAST CORNER OF SAID FIRE ESCAPE; THENCE SOUTH 89 DEGREES 48 MINUTES 48 SECONDS WEST ALONG THE SOUTH FACE OF SAID FIRE ESCAPE, 9.04 FEET; THENCE NORTH 00 DEGREES 04 MINUTES 33 SECONDS WEST, 0.70 FEET TO THE NORTH FACE OF A 3 STORY BRICK BUILDING; THENCE NORTH 89 DEGREES 58 MINUTES 11 SECONDS WEST ALONG SAID NORTH FACE OF BUILDING, 5.00 FEET; THENCE NORTH 00 DEGREES 13 MINUTES 26 SECONDS EAST, 5.00 FEET; THENCE SOUTH 89 DEGREES 58 MINUTES 11 SECONDS EAST, 5.00 FEET TO THE WEST FACE OF A BRICK ENCLOSED FIRE ESCAPE; THENCE NORTH 00 DEGREES 13 MINUTES 26 SECONDS EAST ALONG SAID WEST FACE, 9.98 FEET; THENCE NORTH 89 DEGREES 58 MINUTES 40 SECONDS WEST, 5.00 FEET; THENCE NORTH 00 DEGREES 13 MINUTES 26 SECONDS EAST, 5.00 FEET TO THE SOUTH FACE OF A 3 STORY BRICK BUILDING; THENCE SOUTH 89 DEGREES 58 MINUTES 41 SECONDS EAST ALONG SAID SOUTH FACE OF BUILDING, 5.00 FEET; THENCE NORTH 00 DEGREES 40 MINUTES 47 SECONDS WEST, 0.63 FEET TO THE NORTH FACE OF A BRICK ENCLOSED FIRE ESCAPE; THENCE NORTH 89 DEGREES 15 MINUTES 00 SECONDS

UNOFFICIAL COPY

EAST ALONG SAID NORTH FACE, 9.06 FEET TO THE POINT OF BEGINNING, IN COOK COUNTY, ILLINOIS.

BUILDING 4 (UNIT 27): THAT PART OF LOT 1 IN ANTONIO'S SUBDIVISION, BEING A RESUBDIVISION IN THE WEST HALF OF SECTION 27, TOWNSHIP 39 NORTH, RANGE 14, EAST OF THE THIRD PRINCIPAL MERIDIAN, ACCORDING TO THE PLAT OF SAID ANTONIO'S SUBDIVISION RECORDED APRIL 9, 2007 AS DOCUMENT NO. 0709906052, DESCRIBED AS FOLLOWS: COMMENCING AT THE NORTHEAST CORNER OF SAID LOT 1, THENCE NORTH 89 DEGREES 56 MINUTES 20 SECONDS WEST ALONG THE NORTH LINE OF SAID LOT 1, A DISTANCE OF 92.00 FEET; THENCE SOUTH 00 DEGREES 03 MINUTES 40 SECONDS WEST, 22.90 FEET TO THE INTERSECTION OF A PARTY WALL WITH THE NORTH FACE OF A BRICK BUILDING FOR A POINT OF BEGINNING; THENCE SOUTH 89 DEGREES 55 MINUTES 12 SECONDS EAST ALONG SAID NORTH FACE, 0.31 FEET NORTHEAST CORNER OF A BRICK BUILDING ; THENCE SOUTH 01 DEGREE 07 MINUTES 03 SECONDS EAST ALONG THE EAST FACE OF SAID BUILDING, 3.69 FEET TO A CORNER OF SAID BUILDING; THENCE SOUTH 89 DEGREES 48 MINUTES 16 SECONDS EAST ALONG THE NORTH FACE OF SAID BUILDING AND EASTERLY EXTENSION THEREOF, 19.71 FEET; THENCE SOUTH 00 DEGREES 00 MINUTES 03 SECONDS EAST, 46.14 FEET; THENCE NORTH 89 DEGREES 55 MINUTES 12 SECONDS WEST, 20.09 FEET TO AN INTERSECTION WITH A PARTY WALL EXTENDED SOUTH; THENCE NORTH 00 DEGREES 00 MINUTES 03 SECONDS WEST ALONG SAID PARTY WALL AND SOUTHERLY EXTENSION THEREOF, 49.87 FEET TO THE POINT OF BEGINNING, IN COOK COUNTY, ILLINOIS.

BUILDING 5 (UNIT 13): THAT PART OF LOT 1 IN ANTONIO'S SUBDIVISION, BEING A RESUBDIVISION IN THE WEST HALF OF SECTION 27, TOWNSHIP 39 NORTH, RANGE 14, EAST OF THE THIRD PRINCIPAL MERIDIAN, ACCORDING TO THE PLAT OF SAID ANTONIO'S SUBDIVISION RECORDED APRIL 9, 2007 AS DOCUMENT NO. 0709906052, DESCRIBED AS FOLLOWS: COMMENCING AT THE SOUTHWEST CORNER OF SAID LOT 1, THENCE NORTH 90 DEGREES 00 MINUTES 00 SECONDS EAST ALONG THE SOUTH LINE OF SAID LOT 1, A DISTANCE OF 110.93 FEET; THENCE NORTH 00 DEGREES 00 MINUTES 00 SECONDS EAST, 7.25 FEET; THENCE NORTH 90 DEGREES 00 MINUTES 00 SECONDS EAST, 86.37 FEET; THENCE NORTH 00 DEGREES 00 MINUTES 00 SECONDS EAST, 58.32 FEET TO THE POINT OF BEGINNING; THENCE NORTH 00 DEGREES 06 MINUTES 53 SECONDS WEST ALONG THE SOUTHERLY EXTENSION OF THE WEST FACE OF A BRICK BUILDING, 49.77 FEET TO THE NORTHWEST CORNER OF SAID BUILDING; THENCE SOUTH 89 DEGREES 53 MINUTES 17 SECONDS EAST ALONG THE NORTH FACE OF SAID BUILDING, 20.47 FEET TO AN INTERSECTION WITH THE CENTER OF A PARTY WALL, THENCE SOUTH 00 DEGREES 05 MINUTES 10 SECONDS EAST ALONG SAID PARTY WALL AND SOUTHERLY EXTENSION THEREOF, 49.78 FEET; THENCE NORTH 89 DEGREES 52 MINUTES 42 SECONDS WEST, 20.44 FEET TO THE POINT OF BEGINNING, IN COOK COUNTY, ILLINOIS.

BUILDING 5 (UNIT 14): THAT PART OF LOT 1 IN ANTONIO'S SUBDIVISION, BEING A RESUBDIVISION IN THE WEST HALF OF SECTION 27, TOWNSHIP 39 NORTH, RANGE 14, EAST OF THE THIRD PRINCIPAL MERIDIAN, ACCORDING TO THE PLAT OF SAID ANTONIO'S SUBDIVISION RECORDED APRIL 9, 2007 AS DOCUMENT NO. 0709906052, DESCRIBED AS FOLLOWS: COMMENCING AT THE SOUTHWEST CORNER OF SAID LOT 1, THENCE NORTH 90 DEGREES 00 MINUTES 00 SECONDS EAST ALONG THE SOUTH LINE OF SAID LOT 1, A DISTANCE OF 110.93 FEET; THENCE NORTH 00 DEGREES 00 MINUTES 00 SECONDS EAST, 7.25 FEET; THENCE NORTH 90 DEGREES

UNOFFICIAL COPY

00 MINUTES 00 SECONDS EAST, 86.37 FEET; THENCE NORTH 00 DEGREES 00 MINUTES 00 SECONDS EAST, 58.32 FEET; THENCE SOUTH 89 DEGREES 52 MINUTES 42 SECONDS EAST, 20.44 FEET TO AN INTERSECTION WITH THE CENTER OF A PARTY WALL EXTENDED FOR A POINT OF BEGINNING; THENCE NORTH 00 DEGREES 05 MINUTES 10 SECONDS WEST ALONG SAID PARTY WALL, 49.78 FEET TO THE NORTH FACE OF A BRICK BUILDING; THENCE SOUTH 89 DEGREES 53 MINUTES 17 SECONDS EAST ALONG THE NORTH FACE OF SAID BUILDING, 17.34 FEET TO AN INTERSECTION WITH THE CENTER OF A PARTY WALL; THENCE SOUTH 00 DEGREES 04 MINUTES 19 SECONDS EAST ALONG SAID PARTY WALL AND SOUTHERLY EXTENSION THEREOF, 49.78 FEET; THENCE NORTH 89 DEGREES 52 MINUTES 42 SECONDS WEST, 17.33 FEET TO THE POINT OF BEGINNING, IN COOK COUNTY, ILLINOIS.

BUILDING 5 (UNIT 15): THAT PART OF LOT 1 IN ANTONIO'S SUBDIVISION, BEING A RESUBDIVISION IN THE WEST HALF OF SECTION 27, TOWNSHIP 39 NORTH, RANGE 14, EAST OF THE THIRD PRINCIPAL MERIDIAN, ACCORDING TO THE PLAT OF SAID ANTONIO'S SUBDIVISION RECORDED APRIL 9, 2007 AS DOCUMENT NO. 0709906052, DESCRIBED AS FOLLOWS: COMMENCING AT THE SOUTHWEST CORNER OF SAID LOT 1, THENCE NORTH 90 DEGREES 00 MINUTES 00 SECONDS EAST ALONG THE SOUTH LINE OF SAID LOT 1, A DISTANCE OF 110.93 FEET; THENCE NORTH 00 DEGREES 00 MINUTES 00 SECONDS EAST, 7.25 FEET; THENCE NORTH 90 DEGREES 00 MINUTES 00 SECONDS EAST, 86.37 FEET; THENCE NORTH 00 DEGREES 00 MINUTES 00 SECONDS EAST, 58.32 FEET; THENCE SOUTH 89 DEGREES 52 MINUTES 42 SECONDS EAST, 37.77 FEET TO AN INTERSECTION WITH THE CENTER OF A PARTY WALL EXTENDED FOR A POINT OF BEGINNING; THENCE NORTH 00 DEGREES 04 MINUTES 19 SECONDS WEST ALONG SAID PARTY WALL, 49.78 FEET TO THE NORTH FACE OF A BRICK BUILDING; THENCE SOUTH 89 DEGREES 53 MINUTES 17 SECONDS EAST ALONG THE NORTH FACE OF SAID BUILDING, 0.32 FEET TO AN EXTERIOR CORNER OF SAID BUILDING; THENCE SOUTH 00 DEGREES 06 MINUTES 43 SECONDS WEST ALONG THE FACE OF SAID BUILDING, 3.57 FEET TO AN EXTERIOR CORNER OF SAID BUILDING; THENCE SOUTH 89 DEGREES 53 MINUTES 17 SECONDS EAST ALONG THE FACE OF SAID BUILDING, 16.72 FEET TO AN EXTERIOR CORNER OF SAID BUILDING; THENCE NORTH 00 DEGREES 06 MINUTES 43 SECONDS EAST, 3.57 FEET TO AN EXTERIOR CORNER OF SAID BUILDING; THENCE SOUTH 89 DEGREES 53 MINUTES 17 SECONDS EAST ALONG THE NORTH FACE OF SAID BUILDING, 0.32 FEET TO AN INTERSECTION WITH THE CENTER OF A PARTY WALL; THENCE SOUTH 00 DEGREES 02 MINUTES 36 SECONDS EAST ALONG SAID PARTY WALL AND SOUTHERLY EXTENSION THEREOF, 49.78 FEET; THENCE NORTH 89 DEGREES 52 MINUTES 42 SECONDS WEST, 17.34 FEET TO THE POINT OF BEGINNING, IN COOK COUNTY, ILLINOIS.

BUILDING 5 (UNIT 16): THAT PART OF LOT 1 IN ANTONIO'S SUBDIVISION, BEING A RESUBDIVISION IN THE WEST HALF OF SECTION 27, TOWNSHIP 39 NORTH, RANGE 14, EAST OF THE THIRD PRINCIPAL MERIDIAN, ACCORDING TO THE PLAT OF SAID ANTONIO'S SUBDIVISION RECORDED APRIL 9, 2007 AS DOCUMENT NO. 0709906052, DESCRIBED AS FOLLOWS: COMMENCING AT THE SOUTHWEST CORNER OF SAID LOT 1, THENCE NORTH 90 DEGREES 00 MINUTES 00 SECONDS EAST ALONG THE SOUTH LINE OF SAID LOT 1, A DISTANCE OF 110.93 FEET; THENCE NORTH 00 DEGREES 00 MINUTES 00 SECONDS EAST, 7.25 FEET; THENCE NORTH 90 DEGREES 00 MINUTES 00 SECONDS EAST, 86.37 FEET; THENCE NORTH 00 DEGREES 00 MINUTES 00 SECONDS EAST, 58.32 FEET; THENCE SOUTH 89 DEGREES 52 MINUTES 42 SECONDS EAST, 55.11 FEET TO AN INTERSECTION WITH THE CENTER OF A

UNOFFICIAL COPY

PARTY WALL EXTENDED FOR A POINT OF BEGINNING; THENCE NORTH 00 DEGREES 02 MINUTES 36 SECONDS WEST ALONG SAID PARTY WALL, 49.78 FEET TO THE NORTH FACE OF A BRICK BUILDING; THENCE SOUTH 89 DEGREES 53 MINUTES 17 SECONDS EAST ALONG THE NORTH FACE OF SAID BUILDING, 17.34 FEET TO AN INTERSECTION WITH THE CENTER OF A PARTY WALL; THENCE SOUTH 00 DEGREES 01 MINUTES 45 SECONDS EAST ALONG SAID PARTY WALL AND SOUTHERLY EXTENSION THEREOF, 49.78 FEET; THENCE NORTH 89 DEGREES 52 MINUTES 42 SECONDS WEST, 17.33 FEET TO THE POINT OF BEGINNING, IN COOK COUNTY, ILLINOIS.

BUILDING 5 (UNIT 17): THAT PART OF LOT 1 IN ANTONIO'S SUBDIVISION, BEING A RESUBDIVISION IN THE WEST HALF OF SECTION 27, TOWNSHIP 39 NORTH, RANGE 14, EAST OF THE THIRD PRINCIPAL MERIDIAN, ACCORDING TO THE PLAT OF SAID ANTONIO'S SUBDIVISION RECORDED APRIL 9, 2007 AS DOCUMENT NO. 0709906052, DESCRIBED AS FOLLOWS: COMMENCING AT THE SOUTHWEST CORNER OF SAID LOT 1, THENCE NORTH 90 DEGREES 00 MINUTES 00 SECONDS EAST ALONG THE SOUTH LINE OF SAID LOT 1, A DISTANCE OF 110.93 FEET; THENCE NORTH 00 DEGREES 00 MINUTES 00 SECONDS EAST, 7.25 FEET; THENCE NORTH 90 DEGREES 00 MINUTES 00 SECONDS EAST, 86.37 FEET; THENCE NORTH 00 DEGREES 00 MINUTES 00 SECONDS EAST, 58.32 FEET; THENCE SOUTH 89 DEGREES 52 MINUTES 42 SECONDS EAST, 72.44 FEET TO AN INTERSECTION WITH THE CENTER OF A PARTY WALL EXTENDED FOR A POINT OF BEGINNING; THENCE NORTH 00 DEGREES 01 MINUTES 45 SECONDS WEST ALONG SAID PARTY WALL, 49.78 FEET TO THE NORTH FACE OF A BRICK BUILDING; THENCE SOUTH 89 DEGREES 53 MINUTES 17 SECONDS EAST ALONG THE NORTH FACE OF SAID BUILDING, 22.80 FEET; THENCE SOUTH 00 DEGREES 01 MINUTES 14 SECONDS EAST, 49.79 FEET; THENCE NORTH 89 DEGREES 52 MINUTES 42 SECONDS WEST, 22.78 FEET TO THE POINT OF BEGINNING, IN COOK COUNTY, ILLINOIS.

BUILDING 5 COMMON AREA STAIRWELL/FIRE ESCAPE EASEMENT: THAT PART OF LOT 1 IN ANTONIO'S SUBDIVISION, BEING A RESUBDIVISION IN THE WEST HALF OF SECTION 27, TOWNSHIP 39 NORTH, RANGE 14, EAST OF THE THIRD PRINCIPAL MERIDIAN, ACCORDING TO THE PLAT OF SAID ANTONIO'S SUBDIVISION RECORDED APRIL 9, 2007 AS DOCUMENT NO. 0709906052, DESCRIBED AS FOLLOWS: COMMENCING AT THE SOUTHWEST CORNER OF SAID LOT 1, THENCE NORTH 90 DEGREES 00 MINUTES 00 SECONDS EAST ALONG THE SOUTH LINE OF SAID LOT 1, A DISTANCE OF 110.93 FEET; THENCE NORTH 00 DEGREES 00 MINUTES 00 SECONDS EAST, 7.25 FEET; THENCE NORTH 90 DEGREES 00 MINUTES 00 SECONDS EAST, 78.04 FEET; THENCE NORTH 00 DEGREES 00 MINUTES 00 SECONDS EAST, 77.64 FEET TO THE SOUTHWEST CORNER OF A BRICK ENCLOSED FIRE ESCAPE FOR A POINT OF BEGINNING; THENCE NORTH 00 DEGREES 01 MINUTES 04 SECONDS EAST ALONG THE WEST FACE OF SAID FIRE ESCAPE, 20.79 FEET TO THE NORTHWEST CORNER OF SAID FIRE ESCAPE; THENCE SOUTH 89 DEGREES 29 MINUTES 16 SECONDS EAST, 8.25 FEET TO THE WEST FACE OF A BRICK BUILDING; THENCE SOUTH 00 DEGREES 06 MINUTES 53 SECONDS EAST ALONG SAID WEST FACE PROJECTED SOUTH, 20.72 FEET TO THE SOUTH FACE OF SAID FIRE ESCAPE; THENCE NORTH 89 DEGREES 58 MINUTES 56 SECONDS WEST, 8.29 FEET TO THE POINT OF BEGINNING, IN COOK COUNTY, ILLINOIS.

BUILDING 1 (UNIT 1): THAT PART OF LOT 1 IN ANTONIO'S SUBDIVISION, BEING A RESUBDIVISION IN THE WEST HALF OF SECTION 27, TOWNSHIP 39 NORTH, RANGE 14, EAST OF THE THIRD PRINCIPAL MERIDIAN, ACCORDING TO THE PLAT OF SAID

UNOFFICIAL COPY

ANTONIO'S SUBDIVISION RECORDED APRIL 9, 2007 AS DOCUMENT NO. 0709906052, DESCRIBED AS FOLLOWS: COMMENCING AT THE SOUTHEAST CORNER OF SAID LOT 1, THENCE NORTH 00 DEGREES 03 MINUTES 45 SECONDS EAST ALONG THE EAST LINE OF SAID LOT 1, A DISTANCE OF 102.34 FEET; THENCE NORTH 89 DEGREES 56 MINUTES 15 SECONDS WEST, 0.57 FEET TO THE POINT OF BEGINNING; THENCE NORTH 89 DEGREES 58 MINUTES 50 SECONDS WEST ALONG THE SOUTH FACE OF A MULTISTORY OVERHANG PRODUCED EAST, 49.38 FEET TO AN INTERSECTION WITH THE WEST FACE OF A BRICK BUILDING EXTENDED SOUTH; THENCE NORTH 00 DEGREES 03 MINUTES 38 SECONDS EAST ALONG SAID WEST FACE OF BRICK BUILDING AND EXTENSION THEREOF, 22.77 FEET TO AN INTERSECTION WITH THE CENTER OF A PARTY WALL; THENCE SOUTH 89 DEGREES 58 MINUTES 50 SECONDS EAST ALONG SAID PARTY WALL AND EASTERLY EXTENSION THEREOF, 49.38 FEET; THENCE SOUTH 00 DEGREES 03 MINUTES 45 SECONDS WEST PARALLEL WITH THE EAST LINE OF SAID LOT 1, A DISTANCE OF 22.77 FEET TO THE POINT OF BEGINNING, IN COOK COUNTY, ILLINOIS.

BUILDING 1 (UNIT 2): THAT PART OF LOT 1 IN ANTONIO'S SUBDIVISION, BEING A RESUBDIVISION IN THE WEST HALF OF SECTION 27, TOWNSHIP 39 NORTH, RANGE 14, EAST OF THE THIRD PRINCIPAL MERIDIAN, ACCORDING TO THE PLAT OF SAID ANTONIO'S SUBDIVISION RECORDED APRIL 9, 2007 AS DOCUMENT NO. 0709906052, DESCRIBED AS FOLLOWS: COMMENCING AT THE SOUTHEAST CORNER OF SAID LOT 1, THENCE NORTH 00 DEGREES 03 MINUTES 45 SECONDS EAST ALONG THE EAST LINE OF SAID LOT 1, A DISTANCE OF 102.34 FEET; THENCE NORTH 89 DEGREES 56 MINUTES 15 SECONDS WEST, 0.57 FEET; THENCE NORTH 00 DEGREES 03 MINUTES 45 SECONDS EAST PARALLEL WITH THE EAST LINE OF SAID LOT 1, A DISTANCE OF 22.77 FEET TO AN INTERSECTION WITH THE CENTER OF A PARTY WALL AND THE EASTERLY EXTENSION THEREOF FOR THE POINT OF BEGINNING; THENCE NORTH 89 DEGREES 58 MINUTES 50 SECONDS WEST ALONG THE CENTER OF SAID PARTY WALL AND EASTERLY EXTENSION, 49.38 FEET TO THE WEST FACE OF A BRICK BUILDING; THENCE NORTH 00 DEGREES 03 MINUTES 38 SECONDS EAST ALONG THE WEST FACE OF SAID BUILDING, 19.98 FEET TO AN INTERSECTION WITH THE CENTER OF A PARTY WALL; THENCE NORTH 89 DEGREES 49 MINUTES 10 SECONDS EAST ALONG THE CENTER OF SAID PARTY WALL, 30.31 FEET TO THE CENTER OF A PARTY WALL; THENCE SOUTH 00 DEGREES 10 MINUTES 50 SECONDS EAST ALONG THE CENTER OF SAID PARTY WALL, 4.19 FEET TO THE CENTER OF A PARTY WALL; THENCE NORTH 89 DEGREES 49 MINUTES 10 SECONDS EAST ALONG THE CENTER OF SAID PARTY WALL, 9.76 FEET TO THE EAST FACE OF SAID BUILDING PROJECTED NORTH; THENCE SOUTH 00 DEGREES 03 MINUTES 41 SECONDS WEST, 0.33 FEET TO AN EXTERIOR CORNER OF SAID BUILDING; THENCE SOUTH 89 DEGREES 56 MINUTES 19 SECONDS EAST ALONG THE FACE OF SAID BUILDING AND THE EASTERLY EXTENSION THEREOF, 9.29 FEET; THENCE SOUTH 00 DEGREES 03 MINUTES 45 SECONDS WEST PARALLEL WITH THE EAST LINE OF SAID LOT 1, A DISTANCE OF 15.59 FEET TO THE POINT OF BEGINNING, IN COOK COUNTY, ILLINOIS.

BUILDING 1 (UNIT 3): THAT PART OF LOT 1 IN ANTONIO'S SUBDIVISION, BEING A RESUBDIVISION IN THE WEST HALF OF SECTION 27, TOWNSHIP 39 NORTH, RANGE 14, EAST OF THE THIRD PRINCIPAL MERIDIAN, ACCORDING TO THE PLAT OF SAID ANTONIO'S SUBDIVISION RECORDED APRIL 9, 2007 AS DOCUMENT NO. 0709906052, DESCRIBED AS FOLLOWS: COMMENCING AT THE SOUTHEAST CORNER OF SAID LOT 1, THENCE NORTH 00 DEGREES 03 MINUTES 45 SECONDS EAST ALONG THE

UNOFFICIAL COPY

EAST LINE OF SAID LOT 1, A DISTANCE OF 102.34 FEET; THENCE NORTH 89 DEGREES 56 MINUTES 15 SECONDS WEST, 0.57 FEET; THENCE NORTH 00 DEGREES 03 MINUTES 45 SECONDS EAST PARALLEL WITH THE EAST LINE OF SAID LOT 1, A DISTANCE OF 47.39 FEET TO AN INTERSECTION WITH A NORTH FACE OF A BRICK BUILDING AND THE EASTERLY EXTENSION THEREOF FOR THE POINT OF BEGINNING; THENCE NORTH 89 DEGREES 56 MINUTES 19 SECONDS WEST ALONG SAID NORTH FACE AND EASTERLY EXTENSION, 9.29 FEET TO AN EXTERIOR CORNER OF SAID BUILDING; THENCE SOUTH 00 DEGREES 03 MINUTES 41 SECONDS WEST ALONG THE SOUTHERLY EXTENSION OF THE EAST FACE OF SAID BUILDING, 0.34 FEET TO AN INTERSECTION WITH THE CENTER OF A PARTY WALL; THENCE SOUTH 89 DEGREES 49 MINUTES 10 SECONDS WEST ALONG THE CENTER OF SAID PARTY WALL, 9.80 FEET TO THE CENTER OF A PARTY WALL; THENCE SOUTH 00 DEGREES 10 MINUTES 50 SECONDS EAST ALONG THE CENTER OF SAID PARTY WALL, 4.17 FEET TO THE CENTER OF A PARTY WALL; THENCE SOUTH 89 DEGREES 49 MINUTES 10 SECONDS WEST ALONG THE CENTER OF SAID PARTY WALL, 30.31 FEET TO THE WEST FACE OF SAID BUILDING; THENCE NORTH 00 DEGREES 03 MINUTES 38 SECONDS EAST ALONG SAID WEST FACE OF BUILDING, 20.09 FEET TO AN INTERSECTION WITH THE CENTER OF A PARTY WALL; THENCE NORTH 89 DEGREES 56 MINUTES 52 SECONDS EAST ALONG THE CENTER OF SAID PARTY WALL AND EASTERLY EXTENSION THEREOF, 49.38 FEET; THENCE SOUTH 00 DEGREES 03 MINUTES 45 SECONDS WEST PARALLEL WITH THE EAST LINE OF SAID LOT 1, A DISTANCE OF 15.51 FEET TO THE POINT OF BEGINNING, IN COOK COUNTY, ILLINOIS.

BUILDING 1 (UNIT 4): THAT PART OF LOT 1 IN ANTONIO'S SUBDIVISION, BEING A RESUBDIVISION IN THE WEST HALF OF SECTION 27, TOWNSHIP 39 NORTH, RANGE 14, EAST OF THE THIRD PRINCIPAL MERIDIAN, ACCORDING TO THE PLAT OF SAID ANTONIO'S SUBDIVISION RECORDED APRIL 9, 2007 AS DOCUMENT NO. 0709906052, DESCRIBED AS FOLLOWS: COMMENCING AT THE SOUTHEAST CORNER OF SAID LOT 1, THENCE NORTH 00 DEGREES 03 MINUTES 45 SECONDS EAST ALONG THE EAST LINE OF SAID LOT 1, A DISTANCE OF 102.34 FEET; THENCE NORTH 89 DEGREES 56 MINUTES 15 SECONDS WEST, 0.57 FEET; THENCE NORTH 00 DEGREES 03 MINUTES 45 SECONDS EAST PARALLEL WITH THE EAST LINE OF SAID LOT 1, A DISTANCE OF 62.90 FEET TO AN INTERSECTION WITH THE CENTER OF A PARTY WALL AND THE EASTERLY EXTENSION THEREOF FOR THE POINT OF BEGINNING; THENCE SOUTH 89 DEGREES 56 MINUTES 52 SECONDS WEST ALONG THE CENTER OF SAID PARTY WALL AND EASTERLY EXTENSION, 49.38 FEET TO THE WEST FACE OF A BRICK BUILDING; THENCE NORTH 00 DEGREES 03 MINUTES 38 SECONDS EAST ALONG SAID WEST FACE BUILDING, 0.32 FEET TO AN EXTERIOR CORNER OF SAID BUILDING; THENCE SOUTH 89 DEGREES 56 MINUTES 22 SECONDS EAST ALONG THE FACE OF SAID BUILDING, 3.60 FEET; THENCE NORTH 00 DEGREES 03 MINUTES 38 SECONDS EAST ALONG THE FACE OF SAID BUILDING, 16.59 FEET; THENCE NORTH 89 DEGREES 56 MINUTES 22 SECONDS WEST ALONG THE FACE OF SAID BUILDING, 3.60 FEET TO AN EXTERIOR CORNER OF SAID BUILDING; THENCE NORTH 00 DEGREES 03 MINUTES 38 SECONDS EAST ALONG SAID WEST FACE OF BUILDING 0.32 FEET TO AN INTERSECTION WITH THE CENTER OF A PARTY WALL; THENCE NORTH 89 DEGREES 50 MINUTES 52 SECONDS EAST ALONG THE CENTER OF SAID PARTY WALL AND THE EASTERLY EXTENSION THEREOF, 49.38 FEET; THENCE SOUTH 00 DEGREES 03 MINUTES 45 SECONDS WEST PARALLEL WITH THE EAST LINE OF SAID LOT 1, A DISTANCE OF 17.32 FEET TO THE POINT OF BEGINNING, IN COOK COUNTY, ILLINOIS.

UNOFFICIAL COPY

BUILDING 1 (UNIT 5): THAT PART OF LOT 1 IN ANTONIO'S SUBDIVISION, BEING A RESUBDIVISION IN THE WEST HALF OF SECTION 27, TOWNSHIP 39 NORTH, RANGE 14, EAST OF THE THIRD PRINCIPAL MERIDIAN, ACCORDING TO THE PLAT OF SAID ANTONIO'S SUBDIVISION RECORDED APRIL 9, 2007 AS DOCUMENT NO. 0709906052, DESCRIBED AS FOLLOWS: COMMENCING AT THE SOUTHEAST CORNER OF SAID LOT 1, THENCE NORTH 00 DEGREES 03 MINUTES 45 SECONDS EAST ALONG THE EAST LINE OF SAID LOT 1, A DISTANCE OF 102.34 FEET; THENCE NORTH 89 DEGREES 56 MINUTES 15 SECONDS WEST, 0.57 FEET; THENCE NORTH 00 DEGREES 03 MINUTES 45 SECONDS EAST PARALLEL WITH THE EAST LINE OF SAID LOT 1, A DISTANCE OF 80.22 FEET TO AN INTERSECTION WITH THE CENTER OF A PARTY WALL AND THE EASTERLY EXTENSION THEREOF FOR THE POINT OF BEGINNING; THENCE SOUTH 89 DEGREES 50 MINUTES 52 SECONDS WEST ALONG THE CENTER OF SAID PARTY WALL AND EASTERLY EXTENSION, 49.38 FEET TO THE WEST FACE OF A BRICK BUILDING; THENCE NORTH 00 DEGREES 03 MINUTES 38 SECONDS EAST ALONG SAID WEST FACE OF BUILDING, 17.41 FEET TO AN INTERSECTION WITH THE CENTER OF A PARTY WALL; THENCE NORTH 89 DEGREES 59 MINUTES 27 SECONDS EAST ALONG THE CENTER OF SAID PARTY WALL AND THE EASTERLY EXTENSION THEREOF, 49.38 FEET; THENCE SOUTH 00 DEGREES 03 MINUTES 45 SECONDS WEST PARALLEL WITH THE EAST LINE OF SAID LOT 1, A DISTANCE OF 17.29 FEET TO THE POINT OF BEGINNING, IN COOK COUNTY, ILLINOIS.

BUILDING 1 (UNIT 6): THAT PART OF LOT 1 IN ANTONIO'S SUBDIVISION, BEING A RESUBDIVISION IN THE WEST HALF OF SECTION 27, TOWNSHIP 39 NORTH, RANGE 14, EAST OF THE THIRD PRINCIPAL MERIDIAN, ACCORDING TO THE PLAT OF SAID ANTONIO'S SUBDIVISION RECORDED APRIL 9, 2007 AS DOCUMENT NO. 0709906052, DESCRIBED AS FOLLOWS: COMMENCING AT THE SOUTHEAST CORNER OF SAID LOT 1, THENCE NORTH 00 DEGREES 03 MINUTES 45 SECONDS EAST ALONG THE EAST LINE OF SAID LOT 1, A DISTANCE OF 102.34 FEET; THENCE NORTH 89 DEGREES 56 MINUTES 15 SECONDS WEST, 0.57 FEET; THENCE NORTH 00 DEGREES 03 MINUTES 45 SECONDS EAST PARALLEL WITH THE EAST LINE OF SAID LOT 1, A DISTANCE OF 97.51 FEET TO AN INTERSECTION WITH THE CENTER OF A PARTY WALL AND THE EASTERLY EXTENSION THEREOF FOR THE POINT OF BEGINNING; THENCE SOUTH 89 DEGREES 59 MINUTES 27 SECONDS WEST ALONG THE CENTER OF SAID PARTY WALL AND EASTERLY EXTENSION, 49.38 FEET TO THE WEST FACE OF A BRICK BUILDING; THENCE NORTH 00 DEGREES 03 MINUTES 38 SECONDS EAST ALONG SAID WEST FACE OF BUILDING, 0.32 FEET TO AN EXTERIOR CORNER OF SAID BUILDING; THENCE SOUTH 89 DEGREES 56 MINUTES 22 SECONDS EAST ALONG THE FACE OF SAID BUILDING, 3.60 FEET; THENCE NORTH 00 DEGREES 03 MINUTES 38 SECONDS EAST ALONG THE FACE OF SAID BUILDING, 16.60 FEET; THENCE NORTH 89 DEGREES 56 MINUTES 22 SECONDS WEST ALONG THE FACE OF SAID BUILDING, 3.60 FEET TO AN EXTERIOR CORNER OF SAID BUILDING; THENCE NORTH 00 DEGREES 03 MINUTES 38 SECONDS EAST ALONG SAID WEST FACE OF BUILDING 0.32 FEET TO AN INTERSECTION WITH THE CENTER OF A PARTY WALL; THENCE NORTH 89 DEGREES 52 MINUTES 35 SECONDS EAST ALONG THE CENTER OF SAID PARTY WALL AND THE EASTERLY EXTENSION THEREOF, 49.38 FEET; THENCE SOUTH 00 DEGREES 03 MINUTES 45 SECONDS WEST PARALLEL WITH THE EAST LINE OF SAID LOT 1, A DISTANCE OF 17.34 FEET TO THE POINT OF BEGINNING, IN COOK COUNTY, ILLINOIS.

BUILDING 1 (UNIT 7): THAT PART OF LOT 1 IN ANTONIO'S SUBDIVISION, BEING A RESUBDIVISION IN THE WEST HALF OF SECTION 27, TOWNSHIP 39 NORTH, RANGE

UNOFFICIAL COPY

14, EAST OF THE THIRD PRINCIPAL MERIDIAN, ACCORDING TO THE PLAT OF SAID ANTONIO'S SUBDIVISION RECORDED APRIL 9, 2007 AS DOCUMENT NO. 0709906052, DESCRIBED AS FOLLOWS: COMMENCING AT THE SOUTHEAST CORNER OF SAID LOT 1, THENCE NORTH 00 DEGREES 03 MINUTES 45 SECONDS EAST ALONG THE EAST LINE OF SAID LOT 1, A DISTANCE OF 102.34 FEET; THENCE NORTH 89 DEGREES 56 MINUTES 15 SECONDS WEST, 0.57 FEET; THENCE NORTH 00 DEGREES 03 MINUTES 45 SECONDS EAST PARALLEL WITH THE EAST LINE OF SAID LOT 1, A DISTANCE OF 114.84 FEET TO AN INTERSECTION WITH THE CENTER OF A PARTY WALL AND THE EASTERLY EXTENSION THEREOF FOR THE POINT OF BEGINNING; THENCE SOUTH 89 DEGREES 52 MINUTES 35 SECONDS WEST ALONG THE CENTER OF SAID PARTY WALL AND EASTERLY EXTENSION, 49.38 FEET TO THE WEST FACE OF A BRICK BUILDING; THENCE NORTH 00 DEGREES 03 MINUTES 38 SECONDS EAST ALONG SAID WEST FACE OF BUILDING, 20.03 FEET TO AN INTERSECTION WITH THE CENTER OF A PARTY WALL; THENCE NORTH 89 DEGREES 48 MINUTES 18 SECONDS EAST ALONG THE CENTER OF SAID PARTY WALL, 30.35 FEET TO THE CENTER OF A PARTY WALL; THENCE SOUTH 00 DEGREES 11 MINUTES 42 SECONDS EAST ALONG THE CENTER OF SAID PARTY WALL, 4.18 FEET TO THE CENTER OF A PARTY WALL; THENCE NORTH 89 DEGREES 48 MINUTES 18 SECONDS EAST ALONG THE CENTER OF SAID PARTY WALL, 9.72 FEET TO THE EAST FACE OF SAID BUILDING PROJECTED NORTH; THENCE SOUTH 00 DEGREES 03 MINUTES 41 SECONDS WEST, 0.33 FEET TO AN EXTERIOR CORNER OF SAID BUILDING; THENCE SOUTH 89 DEGREES 56 MINUTES 19 SECONDS EAST ALONG A SOUTH FACE OF SAID BUILDING AND THE EASTERLY EXTENSION THEREOF, 9.29 FEET; THENCE SOUTH 00 DEGREES 03 MINUTES 45 SECONDS WEST PARALLEL WITH THE EAST LINE OF SAID LOT 1, A DISTANCE OF 15.54 FEET TO THE POINT OF BEGINNING, IN COOK COUNTY, ILLINOIS.

BUILDING 1 (UNIT 8): THAT PART OF LOT 1 IN ANTONIO'S SUBDIVISION, BEING A RESUBDIVISION IN THE WEST HALF OF SECTION 27, TOWNSHIP 39 NORTH, RANGE 14, EAST OF THE THIRD PRINCIPAL MERIDIAN, ACCORDING TO THE PLAT OF SAID ANTONIO'S SUBDIVISION RECORDED APRIL 9, 2007 AS DOCUMENT NO. 0709906052, DESCRIBED AS FOLLOWS: COMMENCING AT THE SOUTHEAST CORNER OF SAID LOT 1, THENCE NORTH 00 DEGREES 03 MINUTES 45 SECONDS EAST ALONG THE EAST LINE OF SAID LOT 1, A DISTANCE OF 102.34 FEET; THENCE NORTH 89 DEGREES 56 MINUTES 15 SECONDS WEST, 0.57 FEET; THENCE NORTH 00 DEGREES 03 MINUTES 45 SECONDS EAST PARALLEL WITH THE EAST LINE OF SAID LOT 1, A DISTANCE OF 139.41 FEET TO AN INTERSECTION WITH A NORTH FACE OF A BRICK BUILDING AND THE EASTERLY EXTENSION THEREOF FOR THE POINT OF BEGINNING; THENCE NORTH 89 DEGREES 56 MINUTES 19 SECONDS WEST ALONG SAID NORTH FACE AND EASTERLY EXTENSION, 9.29 FEET TO AN EXTERIOR CORNER OF SAID BUILDING; THENCE SOUTH 00 DEGREES 03 MINUTES 41 SECONDS WEST ALONG THE SOUTHERLY EXTENSION OF THE EAST FACE OF SAID BUILDING, 0.34 FEET TO AN INTERSECTION WITH THE CENTER OF A PARTY WALL; THENCE SOUTH 89 DEGREES 48 MINUTES 18 SECONDS WEST ALONG THE CENTER OF SAID PARTY WALL, 9.76 FEET TO THE CENTER OF A PARTY WALL; THENCE SOUTH 00 DEGREES 11 MINUTES 42 SECONDS EAST ALONG THE CENTER OF SAID PARTY WALL, 4.18 FEET TO THE CENTER OF A PARTY WALL; THENCE SOUTH 89 DEGREES 48 MINUTES 18 SECONDS WEST ALONG THE CENTER OF SAID PARTY WALL, 30.35 FEET TO THE WEST FACE OF SAID BUILDING; THENCE NORTH 00 DEGREES 03 MINUTES 38 SECONDS EAST ALONG SAID WEST FACE OF BUILDING, 20.09 FEET TO AN INTERSECTION WITH THE CENTER OF A PARTY WALL; THENCE SOUTH 89 DEGREES 55 MINUTES 24 SECONDS EAST ALONG THE CENTER OF SAID

UNOFFICIAL COPY

PARTY WALL AND EASTERLY EXTENSION THEREOF, 49.38 FEET; THENCE SOUTH 00 DEGREES 03 MINUTES 45 SECONDS WEST PARALLEL WITH THE EAST LINE OF SAID LOT 1, A DISTANCE OF 15.38 FEET TO THE POINT OF BEGINNING, IN COOK COUNTY, ILLINOIS.

BUILDING 1 (UNIT 9): THAT PART OF LOT 1 IN ANTONIO'S SUBDIVISION, BEING A RESUBDIVISION IN THE WEST HALF OF SECTION 27, TOWNSHIP 39 NORTH, RANGE 14, EAST OF THE THIRD PRINCIPAL MERIDIAN, ACCORDING TO THE PLAT OF SAID ANTONIO'S SUBDIVISION RECORDED APRIL 9, 2007 AS DOCUMENT NO. 0709906052, DESCRIBED AS FOLLOWS: COMMENCING AT THE SOUTHEAST CORNER OF SAID LOT 1, THENCE NORTH 00 DEGREES 03 MINUTES 45 SECONDS EAST ALONG THE EAST LINE OF SAID LOT 1, A DISTANCE OF 102.34 FEET; THENCE NORTH 89 DEGREES 56 MINUTES 15 SECONDS WEST, 0.57 FEET; THENCE NORTH 00 DEGREES 03 MINUTES 45 SECONDS EAST PARALLEL WITH THE EAST LINE OF SAID LOT 1, A DISTANCE OF 154.79 FEET TO AN INTERSECTION WITH THE CENTER OF A PARTY WALL AND THE EASTERLY EXTENSION THEREOF FOR THE POINT OF BEGINNING; THENCE NORTH 89 DEGREES 55 MINUTES 24 SECONDS WEST ALONG THE CENTER OF SAID PARTY WALL AND EASTERLY EXTENSION, 49.38 FEET TO THE WEST FACE OF SAID BUILDING; THENCE NORTH 00 DEGREES 03 MINUTES 38 SECONDS EAST ALONG SAID WEST FACE OF BUILDING, 0.32 FEET TO AN EXTERIOR CORNER OF SAID BUILDING; THENCE SOUTH 89 DEGREES 56 MINUTES 22 SECONDS EAST ALONG THE FACE OF SAID BUILDING, 3.60 FEET; THENCE NORTH 00 DEGREES 03 MINUTES 38 SECONDS EAST ALONG THE FACE OF SAID BUILDING, 16.60 FEET; THENCE NORTH 89 DEGREES 56 MINUTES 22 SECONDS WEST ALONG THE FACE OF SAID BUILDING, 3.60 FEET TO AN EXTERIOR CORNER OF SAID BUILDING; THENCE NORTH 00 DEGREES 03 MINUTES 38 SECONDS EAST ALONG SAID WEST FACE BUILDING 0.32 FEET TO AN INTERSECTION WITH THE CENTER OF A PARTY WALL; THENCE NORTH 89 DEGREES 50 MINUTES 01 SECOND EAST ALONG THE CENTER OF SAID PARTY WALL AND THE EASTERLY EXTENSION THEREOF, 49.38 FEET; THENCE SOUTH 00 DEGREES 03 MINUTES 45 SECONDS WEST PARALLEL WITH THE EAST LINE OF SAID LOT 1, A DISTANCE OF 17.45 FEET TO THE POINT OF BEGINNING, IN COOK COUNTY, ILLINOIS.

BUILDING 1 (UNIT 10): THAT PART OF LOT 1 IN ANTONIO'S SUBDIVISION, BEING A RESUBDIVISION IN THE WEST HALF OF SECTION 27, TOWNSHIP 39 NORTH, RANGE 14, EAST OF THE THIRD PRINCIPAL MERIDIAN, ACCORDING TO THE PLAT OF SAID ANTONIO'S SUBDIVISION RECORDED APRIL 9, 2007 AS DOCUMENT NO. 0709906052, DESCRIBED AS FOLLOWS: COMMENCING AT THE SOUTHEAST CORNER OF SAID LOT 1, THENCE NORTH 00 DEGREES 03 MINUTES 45 SECONDS EAST ALONG THE EAST LINE OF SAID LOT 1, A DISTANCE OF 102.34 FEET; THENCE NORTH 89 DEGREES 56 MINUTES 15 SECONDS WEST, 0.57 FEET; THENCE NORTH 00 DEGREES 03 MINUTES 45 SECONDS EAST PARALLEL WITH THE EAST LINE OF SAID LOT 1, A DISTANCE OF 172.24 FEET TO AN INTERSECTION WITH THE CENTER OF A PARTY WALL AND THE EASTERLY EXTENSION THEREOF FOR THE POINT OF BEGINNING; THENCE SOUTH 89 DEGREES 50 MINUTES 01 SECOND WEST ALONG THE CENTER OF SAID PARTY WALL AND EASTERLY EXTENSION, 49.38 FEET TO THE WEST FACE OF A BRICK BUILDING; THENCE NORTH 00 DEGREES 03 MINUTES 38 SECONDS EAST ALONG SAID WEST FACE OF BUILDING, 17.75 FEET TO AN EXTERIOR CORNER OF SAID BUILDING; THENCE SOUTH 89 DEGREES 56 MINUTES 22 SECONDS EAST ALONG THE FACE OF SAID BUILDING, 3.60 FEET; THENCE SOUTH 00 DEGREES 04 MINUTES 01 SECOND WEST, 0.32 FEET TO THE CENTER OF A PARTY WALL; THENCE NORTH 89 DEGREES 59 MINUTES 02 SECONDS EAST ALONG THE

UNOFFICIAL COPY

CENTER OF SAID PARTY WALL AND THE EASTERLY EXTENSION THEREOF, 45.78 FEET; THENCE SOUTH 00 DEGREES 03 MINUTES 45 SECONDS WEST PARALLEL WITH THE EAST LINE OF SAID LOT 1, A DISTANCE OF 17.30 FEET TO THE POINT OF BEGINNING, IN COOK COUNTY, ILLINOIS.

BUILDING 1 (UNIT11): THAT PART OF LOT 1 IN ANTONIO'S SUBDIVISION, BEING A RESUBDIVISION IN THE WEST HALF OF SECTION 27, TOWNSHIP 39 NORTH, RANGE 14, EAST OF THE THIRD PRINCIPAL MERIDIAN, ACCORDING TO THE PLAT OF SAID ANTONIO'S SUBDIVISION RECORDED APRIL 9, 2007 AS DOCUMENT NO. 0709906052, DESCRIBED AS FOLLOWS: COMMENCING AT THE SOUTHEAST CORNER OF SAID LOT 1, THENCE NORTH 00 DEGREES 03 MINUTES 45 SECONDS EAST ALONG THE EAST LINE OF SAID LOT 1, A DISTANCE OF 102.34 FEET; THENCE NORTH 89 DEGREES 56 MINUTES 15 SECONDS WEST, 0.57 FEET; THENCE NORTH 00 DEGREES 03 MINUTES 45 SECONDS EAST PARALLEL WITH THE EAST LINE OF SAID LOT 1, A DISTANCE OF 189.54 FEET TO AN INTERSECTION WITH THE CENTER OF A PARTY WALL AND THE EASTERLY EXTENSION THEREOF FOR THE POINT OF BEGINNING; THENCE SOUTH 89 DEGREES 59 MINUTES 02 SECONDS WEST ALONG THE CENTER OF SAID PARTY WALL AND EASTERLY EXTENSION, 45.78 FEET TO THE WEST FACE OF A BRICK BUILDING EXTENDED SOUTH; THENCE NORTH 00 DEGREES 04 MINUTES 01 SECOND EAST ALONG SAID SOUTHERLY EXTENSION AND WEST FACE OF BUILDING, 17.36 FEET TO AN INTERSECTION WITH THE CENTER OF A PARTY WALL; THENCE SOUTH 89 DEGREES 57 MINUTES 12 SECONDS EAST ALONG THE CENTER OF SAID PARTY WALL AND THE EASTERLY EXTENSION THEREOF, 45.78 FEET; THENCE SOUTH 00 DEGREES 03 MINUTES 45 SECONDS WEST PARALLEL WITH THE EAST LINE OF SAID LOT 1, A DISTANCE OF 17.31 FEET TO THE POINT OF BEGINNING, IN COOK COUNTY, ILLINOIS.

BUILDING 1 (UNIT12): THAT PART OF LOT 1 IN ANTONIO'S SUBDIVISION, BEING A RESUBDIVISION IN THE WEST HALF OF SECTION 27, TOWNSHIP 39 NORTH, RANGE 14, EAST OF THE THIRD PRINCIPAL MERIDIAN, ACCORDING TO THE PLAT OF SAID ANTONIO'S SUBDIVISION RECORDED APRIL 9, 2007 AS DOCUMENT NO. 0709906052, DESCRIBED AS FOLLOWS: COMMENCING AT THE SOUTHEAST CORNER OF SAID LOT 1, THENCE NORTH 00 DEGREES 03 MINUTES 45 SECONDS EAST ALONG THE EAST LINE OF SAID LOT 1, A DISTANCE OF 102.34 FEET; THENCE NORTH 89 DEGREES 56 MINUTES 15 SECONDS WEST, 0.57 FEET; THENCE NORTH 00 DEGREES 03 MINUTES 45 SECONDS EAST PARALLEL WITH THE EAST LINE OF SAID LOT 1, A DISTANCE OF 206.85 FEET TO AN INTERSECTION WITH THE CENTER OF A PARTY WALL AND THE EASTERLY EXTENSION THEREOF FOR THE POINT OF BEGINNING; THENCE NORTH 89 DEGREES 57 MINUTES 12 SECONDS WEST ALONG THE CENTER OF SAID PARTY WALL AND EASTERLY EXTENSION, 45.78 FEET TO THE WEST FACE OF A BRICK BUILDING; THENCE NORTH 00 DEGREES 04 MINUTES 01 SECOND EAST ALONG SAID WEST FACE OF BUILDING, 20.05 FEET TO THE INTERSECTION OF SAID WEST FACE OF BUILDING EXTENDED NORTH WITH THE NORTH FACE OF A MULTISTORY OVERHANG PRODUCED WEST; THENCE SOUTH 89 DEGREES 52 MINUTES 21 SECONDS EAST ALONG THE NORTH FACE OF SAID OVERHANG EXTENDED, 45.78 FEET; THENCE SOUTH 00 DEGREES 03 MINUTES 45 SECONDS WEST PARALLEL WITH THE EAST LINE OF SAID LOT 1, A DISTANCE OF 19.99 FEET TO THE POINT OF BEGINNING, IN COOK COUNTY, ILLINOIS.

BUILDING 1-COMMON AREA STAIRWELL/FIRE ESCAPE EASEMENT (BETWEEN UNITS 2-3): THAT PART OF LOT 1 IN ANTONIO'S SUBDIVISION, BEING A RESUBDIVISION IN THE WEST HALF OF SECTION 27, TOWNSHIP 39 NORTH, RANGE

UNOFFICIAL COPY

14, EAST OF THE THIRD PRINCIPAL MERIDIAN, ACCORDING TO THE PLAT OF SAID ANTONIO'S SUBDIVISION RECORDED APRIL 9, 2007 AS DOCUMENT NO. 0709906052, DESCRIBED AS FOLLOWS: COMMENCING AT THE SOUTHEAST CORNER OF SAID LOT 1, THENCE NORTH 00 DEGREES 03 MINUTES 45 SECONDS EAST ALONG THE EAST LINE OF SAID LOT 1, A DISTANCE OF 102.34 FEET; THENCE NORTH 89 DEGREES 56 MINUTES 15 SECONDS WEST, 0.57 FEET; THENCE NORTH 00 DEGREES 03 MINUTES 45 SECONDS EAST PARALLEL WITH THE EAST LINE OF SAID LOT 1, A DISTANCE OF 47.39 FEET TO AN INTERSECTION WITH A NORTH FACE OF A BRICK BUILDING AND THE EASTERLY EXTENSION THEREOF; THENCE NORTH 89 DEGREES 56 MINUTES 19 SECONDS WEST ALONG SAID NORTH FACE EXTENDED EASTERLY, 6.05 FEET TO AN EXTERIOR CORNER OF SAID BUILDING FOR THE POINT OF BEGINNING; THENCE SOUTH 00 DEGREES 03 MINUTES 41 SECONDS WEST ALONG THE EAST FACE OF SAID BUILDING, 9.03 FEET TO AN EXTERIOR CORNER OF SAID BUILDING; THENCE NORTH 89 DEGREES 56 MINUTES 19 SECONDS WEST ALONG THE FACE OF SAID BUILDING, 3.24 FEET TO AN EXTERIOR CORNER OF SAID BUILDING; THENCE NORTH 00 DEGREES 03 MINUTES 41 SECONDS EAST, 0.33 FEET TO THE CENTER OF A PARTY WALL; THENCE SOUTH 89 DEGREES 49 MINUTES 10 SECONDS WEST ALONG THE CENTER OF SAID PARTY WALL, 9.76 FEET TO THE CENTER OF A PARTY WALL; THENCE NORTH 00 DEGREES 10 MINUTES 50 SECONDS WEST ALONG THE CENTER OF SAID PARTY WALL, 8.36 FEET TO THE CENTER OF A PARTY WALL; THENCE NORTH 89 DEGREES 49 MINUTES 10 SECONDS EAST ALONG THE CENTER OF SAID PARTY WALL, 9.80 FEET TO THE EAST FACE OF SAID BUILDING EXTENDED SOUTH; THENCE NORTH 00 DEGREES 03 MINUTES 41 SECONDS EAST, 0.34 FEET TO AN EXTERIOR CORNER OF SAID BUILDING; THENCE SOUTH 89 DEGREES 56 MINUTES 19 SECONDS EAST ALONG THE NORTH FACE OF SAID BUILDING, 3.24 FEET TO THE POINT OF BEGINNING, IN COOK COUNTY, ILLINOIS.

BUILDING 1-COMMON AREA STAIRWELL/FIRE ESCAPE EASEMENT (BETWEEN UNITS 7-8): THAT PART OF LOT 1 IN ANTONIO'S SUBDIVISION, BEING A RESUBDIVISION IN THE WEST HALF OF SECTION 27, TOWNSHIP 39 NORTH, RANGE 14, EAST OF THE THIRD PRINCIPAL MERIDIAN, ACCORDING TO THE PLAT OF SAID ANTONIO'S SUBDIVISION RECORDED APRIL 9, 2007 AS DOCUMENT NO. 0709906052, DESCRIBED AS FOLLOWS: COMMENCING AT THE SOUTHEAST CORNER OF SAID LOT 1, THENCE NORTH 00 DEGREES 03 MINUTES 45 SECONDS EAST ALONG THE EAST LINE OF SAID LOT 1, A DISTANCE OF 102.34 FEET; THENCE NORTH 89 DEGREES 56 MINUTES 15 SECONDS WEST, 0.57 FEET; THENCE NORTH 00 DEGREES 03 MINUTES 45 SECONDS EAST PARALLEL WITH THE EAST LINE OF SAID LOT 1, A DISTANCE OF 139.41 FEET TO AN INTERSECTION WITH A NORTH FACE OF A BRICK BUILDING AND THE EASTERLY EXTENSION THEREOF; THENCE NORTH 89 DEGREES 56 MINUTES 19 SECONDS WEST ALONG SAID NORTH FACE EXTENDED EASTERLY, 6.05 FEET TO AN EXTERIOR CORNER OF SAID BUILDING FOR THE POINT OF BEGINNING; THENCE SOUTH 00 DEGREES 03 MINUTES 41 SECONDS WEST ALONG THE EAST FACE OF SAID BUILDING, 9.03 FEET TO AN EXTERIOR CORNER OF SAID BUILDING; THENCE NORTH 89 DEGREES 56 MINUTES 19 SECONDS WEST ALONG THE FACE OF SAID BUILDING, 3.24 FEET TO AN EXTERIOR CORNER OF SAID BUILDING; THENCE NORTH 00 DEGREES 03 MINUTES 41 SECONDS EAST, 0.33 FEET TO THE CENTER OF A PARTY WALL; THENCE SOUTH 89 DEGREES 48 MINUTES 18 SECONDS WEST ALONG THE CENTER OF SAID PARTY WALL, 9.72 FEET TO THE CENTER OF A PARTY WALL; THENCE NORTH 00 DEGREES 11 MINUTES 42 SECONDS WEST ALONG THE CENTER OF SAID PARTY WALL, 8.36 FEET TO THE CENTER OF A PARTY WALL; THENCE NORTH 89 DEGREES 48

UNOFFICIAL COPY

MINUTES 18 SECONDS EAST ALONG THE CENTER OF SAID PARTY WALL, 9.76 FEET TO THE EAST FACE OF SAID BUILDING EXTENDED SOUTH; THENCE NORTH 00 DEGREES 03 MINUTES 41 SECONDS EAST, 0.34 FEET TO AN EXTERIOR CORNER OF SAID BUILDING; THENCE SOUTH 89 DEGREES 56 MINUTES 19 SECONDS EAST ALONG THE NORTH FACE OF SAID BUILDING, 3.24 FEET TO THE POINT OF BEGINNING, IN COOK COUNTY, ILLINOIS.

BUILDING 2 (UNIT 28): THAT PART OF LOT 1 IN ANTONIO'S SUBDIVISION, BEING A RESUBDIVISION IN THE WEST HALF OF SECTION 27, TOWNSHIP 39 NORTH, RANGE 14, EAST OF THE THIRD PRINCIPAL MERIDIAN, ACCORDING TO THE PLAT OF SAID ANTONIO'S SUBDIVISION RECORDED APRIL 9, 2007 AS DOCUMENT NO. 0709906052, DESCRIBED AS FOLLOWS: COMMENCING AT THE NORTHWEST CORNER OF SAID LOT 1, THENCE SOUTH 89 DEGREES 56 MINUTES 20 SECONDS EAST ALONG THE NORTH LINE OF SAID LOT 1, A DISTANCE OF 116.40 FEET; THENCE SOUTH 00 DEGREES 03 MINUTES 40 SECONDS WEST, 4.48 FEET; THENCE SOUTH 00 DEGREES 00 MINUTES 43 SECONDS WEST, 204.19 FEET TO AN INTERSECTION WITH THE CENTER OF A PARTY WALL EXTENDED WEST FOR THE POINT OF BEGINNING; THENCE NORTH 89 DEGREES 56 MINUTES 10 SECONDS EAST ALONG THE CENTER OF SAID PARTY WALL AND WESTERLY EXTENSION, 49.70 FEET TO THE EAST FACE OF A BRICK BUILDING; THENCE SOUTH 00 DEGREES 00 MINUTES 18 SECONDS WEST ALONG THE EAST FACE OF SAID BUILDING AND SOUTHERLY EXTENSION THEREOF, 22.84 FEET TO AN INTERSECTION WITH THE SOUTH FACE OF A MULTISTORY OVERHANG EXTENDED EAST; THENCE NORTH 89 DEGREES 58 MINUTES 42 SECONDS WEST ALONG SAID SOUTH FACE OF OVERHANG AND THE EAST/WEST EXTENSION THEREOF, 49.70 FEET; THENCE NORTH 00 DEGREES 00 MINUTES 43 SECONDS EAST, 22.77 FEET TO THE POINT OF BEGINNING, IN COOK COUNTY, ILLINOIS.

BUILDING 2 (UNIT 29): THAT PART OF LOT 1 IN ANTONIO'S SUBDIVISION, BEING A RESUBDIVISION IN THE WEST HALF OF SECTION 27, TOWNSHIP 39 NORTH, RANGE 14, EAST OF THE THIRD PRINCIPAL MERIDIAN, ACCORDING TO THE PLAT OF SAID ANTONIO'S SUBDIVISION RECORDED APRIL 9, 2007 AS DOCUMENT NO. 0709906052, DESCRIBED AS FOLLOWS: COMMENCING AT THE NORTHWEST CORNER OF SAID LOT 1, THENCE SOUTH 89 DEGREES 56 MINUTES 20 SECONDS EAST ALONG THE NORTH LINE OF SAID LOT 1, A DISTANCE OF 116.40 FEET; THENCE SOUTH 00 DEGREES 03 MINUTES 40 SECONDS WEST, 4.48 FEET; THENCE SOUTH 00 DEGREES 00 MINUTES 43 SECONDS WEST, 188.74 FEET TO THE WESTERLY EXTENSION OF THE FACE OF A BRICK BUILDING FOR THE POINT OF BEGINNING; THENCE SOUTH 89 DEGREES 59 MINUTES 17 SECONDS EAST ALONG THE FACE OF SAID BUILDING AND WESTERLY EXTENSION THEREOF, 9.70 FEET TO AN EXTERIOR CORNER OF SAID BUILDING; THENCE NORTH 00 DEGREES 00 MINUTES 43 SECONDS EAST, 0.32 FEET TO THE CENTER OF A PARTY WALL; THENCE NORTH 89 DEGREES 39 MINUTES 44 SECONDS EAST ALONG THE CENTER OF SAID PARTY WALL, 9.83 FEET TO THE CENTER OF A PARTY WALL; THENCE NORTH 00 DEGREES 00 MINUTES 43 SECONDS EAST ALONG THE CENTER OF SAID PARTY WALL, 4.16 FEET TO THE CENTER OF A PARTY WALL; THENCE NORTH 89 DEGREES 52 MINUTES 22 SECONDS EAST ALONG THE CENTER OF SAID PARTY WALL, 30.17 FEET TO THE EAST FACE OF SAID BUILDING; THENCE SOUTH 00 DEGREES 00 MINUTES 18 SECONDS WEST ALONG THE FACE OF SAID BUILDING, 20.00 FEET TO AN INTERSECTION WITH THE CENTER OF A PARTY WALL; THENCE SOUTH 89 DEGREES 56 MINUTES 10 SECONDS WEST ALONG THE CENTER OF SAID PARTY WALL AND WESTERLY EXTENSION

UNOFFICIAL COPY

THEREOF, 49.70 FEET; THENCE NORTH 00 DEGREES 00 MINUTES 43 SECONDS EAST, 15.45 FEET TO THE POINT OF BEGINNING, IN COOK COUNTY, ILLINOIS.

BUILDING 2 (UNIT 30): THAT PART OF LOT 1 IN ANTONIO'S SUBDIVISION, BEING A RESUBDIVISION IN THE WEST HALF OF SECTION 27, TOWNSHIP 39 NORTH, RANGE 14, EAST OF THE THIRD PRINCIPAL MERIDIAN, ACCORDING TO THE PLAT OF SAID ANTONIO'S SUBDIVISION RECORDED APRIL 9, 2007 AS DOCUMENT NO. 0709906052, DESCRIBED AS FOLLOWS: COMMENCING AT THE NORTHWEST CORNER OF SAID LOT 1, THENCE SOUTH 89 DEGREES 56 MINUTES 20 SECONDS EAST ALONG THE NORTH LINE OF SAID LOT 1, A DISTANCE OF 116.40 FEET; THENCE SOUTH 00 DEGREES 03 MINUTES 40 SECONDS WEST, 4.48 FEET; THENCE SOUTH 00 DEGREES 00 MINUTES 43 SECONDS WEST, 164.14 FEET TO AN INTERSECTION WITH THE CENTER OF A PARTY WALL EXTENDED WEST FOR THE POINT OF BEGINNING; THENCE SOUTH 89 DEGREES 58 MINUTES 35 SECONDS EAST ALONG THE CENTER OF SAID PARTY WALL AND WESTERLY EXTENSION THEREOF, 49.70 FEET TO THE EAST FACE OF A BRICK BUILDING; THENCE SOUTH 00 DEGREES 00 MINUTES 18 SECONDS WEST ALONG THE FACE OF SAID BUILDING, 19.98 FEET TO AN INTERSECTION WITH THE CENTER OF A PARTY WALL; THENCE SOUTH 89 DEGREES 52 MINUTES 22 SECONDS WEST ALONG THE CENTER OF SAID PARTY WALL, 30.17 FEET TO THE CENTER OF A PARTY WALL; THENCE NORTH 00 DEGREES 00 MINUTES 43 SECONDS EAST ALONG THE CENTER OF SAID PARTY WALL, 4.17 FEET TO THE CENTER OF A PARTY WALL; THENCE NORTH 89 DEGREES 59 MINUTES 17 SECONDS WEST ALONG THE CENTER OF SAID PARTY WALL, 9.83 FEET TO THE WEST FACE OF SAID BUILDING PROJECTED SOUTH; THENCE NORTH 00 DEGREES 00 MINUTES 43 SECONDS EAST, 0.32 FEET TO AN EXTERIOR CORNER OF SAID BUILDING; THENCE NORTH 89 DEGREES 59 MINUTES 17 SECONDS WEST ALONG THE FACE OF SAID BUILDING AND WESTERLY EXTENSION THEREOF, 9.70 FEET; THENCE NORTH 00 DEGREES 00 MINUTES 43 SECONDS EAST, 15.57 FEET TO THE POINT OF BEGINNING, IN COOK COUNTY, ILLINOIS.

BUILDING 2 (UNIT 31): THAT PART OF LOT 1 IN ANTONIO'S SUBDIVISION, BEING A RESUBDIVISION IN THE WEST HALF OF SECTION 27, TOWNSHIP 39 NORTH, RANGE 14, EAST OF THE THIRD PRINCIPAL MERIDIAN, ACCORDING TO THE PLAT OF SAID ANTONIO'S SUBDIVISION RECORDED APRIL 9, 2007 AS DOCUMENT NO. 0709906052, DESCRIBED AS FOLLOWS: COMMENCING AT THE NORTHWEST CORNER OF SAID LOT 1, THENCE SOUTH 89 DEGREES 56 MINUTES 20 SECONDS EAST ALONG THE NORTH LINE OF SAID LOT 1, A DISTANCE OF 116.40 FEET; THENCE SOUTH 00 DEGREES 03 MINUTES 40 SECONDS WEST, 4.48 FEET; THENCE SOUTH 00 DEGREES 00 MINUTES 43 SECONDS WEST, 146.80 FEET TO AN INTERSECTION WITH THE CENTER OF A PARTY WALL EXTENDED WEST FOR THE POINT OF BEGINNING; THENCE SOUTH 89 DEGREES 52 MINUTES 25 SECONDS EAST ALONG THE CENTER OF SAID PARTY WALL AND WESTERLY EXTENSION, 49.69 FEET TO THE EAST FACE OF A BRICK BUILDING; THENCE SOUTH 00 DEGREES 00 MINUTES 18 SECONDS WEST, 0.32 FEET TO AN EXTERIOR CORNER OF SAID BUILDING; THENCE NORTH 89 DEGREES 59 MINUTES 42 SECONDS WEST ALONG THE FACE OF SAID BUILDING, 3.69 FEET TO AN EXTERIOR CORNER OF SAID BUILDING; THENCE SOUTH 00 DEGREES 00 MINUTES 18 SECONDS WEST ALONG THE FACE OF SAID BUILDING, 16.61 FEET TO AN EXTERIOR CORNER OF SAID BUILDING; THENCE SOUTH 89 DEGREES 59 MINUTES 42 SECONDS WEST ALONG THE FACE OF SAID BUILDING, 3.69 FEET TO AN EXTERIOR CORNER OF SAID BUILDING; THENCE SOUTH 00 DEGREES 00 MINUTES 18 SECONDS WEST ALONG THE FACE OF SAID BUILDING, 0.32 FEET TO AN INTERSECTION WITH THE CENTER OF A PARTY WALL; THENCE

UNOFFICIAL COPY

NORTH 89 DEGREES 58 MINUTES 35 SECONDS WEST ALONG THE CENTER OF SAID PARTY WALL AND WESTERLY EXTENSION THEREOF, 49.70 FEET; THENCE NORTH 00 DEGREES 00 MINUTES 43 SECONDS EAST, 17.34 FEET TO THE POINT OF BEGINNING, IN COOK COUNTY, ILLINOIS.

BUILDING 2 (UNIT 32): THAT PART OF LOT 1 IN ANTONIO'S SUBDIVISION, BEING A RESUBDIVISION IN THE WEST HALF OF SECTION 27, TOWNSHIP 39 NORTH, RANGE 14, EAST OF THE THIRD PRINCIPAL MERIDIAN, ACCORDING TO THE PLAT OF SAID ANTONIO'S SUBDIVISION RECORDED APRIL 9, 2007 AS DOCUMENT NO. 0709906052, DESCRIBED AS FOLLOWS: COMMENCING AT THE NORTHWEST CORNER OF SAID LOT 1, THENCE SOUTH 89 DEGREES 56 MINUTES 20 SECONDS EAST ALONG THE NORTH LINE OF SAID LOT 1, A DISTANCE OF 116.40 FEET; THENCE SOUTH 00 DEGREES 03 MINUTES 40 SECONDS WEST, 4.48 FEET; THENCE SOUTH 00 DEGREES 00 MINUTES 43 SECONDS WEST, 129.45 FEET TO AN INTERSECTION WITH THE CENTER OF A PARTY WALL EXTENDED WEST FOR THE POINT OF BEGINNING; THENCE SOUTH 89 DEGREES 53 MINUTES 17 SECONDS EAST ALONG THE CENTER OF SAID PARTY WALL AND WESTERLY EXTENSION, 49.69 FEET TO THE EAST FACE OF A BRICK BUILDING; THENCE SOUTH 00 DEGREES 00 MINUTES 18 SECONDS WEST ALONG THE EAST FACE OF SAID BUILDING, 17.36 FEET TO AN INTERSECTION WITH THE CENTER OF A PARTY WALL; THENCE NORTH 89 DEGREES 52 MINUTES 25 SECONDS WEST ALONG THE CENTER OF SAID PARTY WALL AND WESTERLY EXTENSION THEREOF, 49.69 FEET; THENCE NORTH 00 DEGREES 00 MINUTES 43 SECONDS EAST, 17.35 FEET TO THE POINT OF BEGINNING, IN COOK COUNTY, ILLINOIS.

BUILDING 2 (UNIT 35): THAT PART OF LOT 1 IN ANTONIO'S SUBDIVISION, BEING A RESUBDIVISION IN THE WEST HALF OF SECTION 27, TOWNSHIP 39 NORTH, RANGE 14, EAST OF THE THIRD PRINCIPAL MERIDIAN, ACCORDING TO THE PLAT OF SAID ANTONIO'S SUBDIVISION RECORDED APRIL 9, 2007 AS DOCUMENT NO. 0709906052, DESCRIBED AS FOLLOWS: COMMENCING AT THE NORTHWEST CORNER OF SAID LOT 1, THENCE SOUTH 89 DEGREES 56 MINUTES 20 SECONDS EAST ALONG THE NORTH LINE OF SAID LOT 1, A DISTANCE OF 116.40 FEET; THENCE SOUTH 00 DEGREES 03 MINUTES 40 SECONDS WEST, 4.48 FEET; THENCE SOUTH 00 DEGREES 00 MINUTES 43 SECONDS WEST, 72.14 FEET TO AN INTERSECTION WITH THE CENTER OF A PARTY WALL EXTENDED WEST FOR THE POINT OF BEGINNING; THENCE SOUTH 89 DEGREES 57 MINUTES 35 SECONDS EAST ALONG THE CENTER OF SAID PARTY WALL AND WESTERLY EXTENSION THEREOF, 49.69 FEET TO THE EAST FACE OF A BRICK BUILDING; THENCE SOUTH 00 DEGREES 00 MINUTES 18 SECONDS WEST ALONG THE FACE OF SAID BUILDING, 20.07 FEET TO AN INTERSECTION WITH THE CENTER OF A PARTY WALL; THENCE NORTH 89 DEGREES 58 MINUTES 10 SECONDS WEST ALONG THE CENTER OF SAID PARTY WALL, 30.16 FEET TO THE CENTER OF A PARTY WALL; THENCE NORTH 00 DEGREES 00 MINUTES 43 SECONDS EAST ALONG THE CENTER OF SAID PARTY WALL, 4.23 FEET TO THE CENTER OF A PARTY WALL; THENCE NORTH 89 DEGREES 59 MINUTES 17 SECONDS WEST ALONG THE CENTER OF SAID PARTY WALL, 9.83 FEET TO THE WEST FACE OF SAID BUILDING PROJECTED SOUTH; THENCE NORTH 00 DEGREES 00 MINUTES 43 SECONDS EAST, 0.32 FEET TO AN EXTERIOR CORNER OF SAID BUILDING; THENCE NORTH 89 DEGREES 59 MINUTES 17 SECONDS WEST ALONG THE FACE OF SAID BUILDING AND WESTERLY EXTENSION THEREOF, 9.70 FEET; THENCE NORTH 00 DEGREES 00 MINUTES 43 SECONDS EAST, 15.53 FEET TO THE POINT OF BEGINNING, IN COOK COUNTY, ILLINOIS.

UNOFFICIAL COPY

BUILDING 2 (UNIT 34): THAT PART OF LOT 1 IN ANTONIO'S SUBDIVISION, BEING A RESUBDIVISION IN THE WEST HALF OF SECTION 27, TOWNSHIP 39 NORTH, RANGE 14, EAST OF THE THIRD PRINCIPAL MERIDIAN, ACCORDING TO THE PLAT OF SAID ANTONIO'S SUBDIVISION RECORDED APRIL 9, 2007 AS DOCUMENT NO. 0709906052, DESCRIBED AS FOLLOWS: COMMENCING AT THE NORTHWEST CORNER OF SAID LOT 1, THENCE SOUTH 89 DEGREES 56 MINUTES 20 SECONDS EAST ALONG THE NORTH LINE OF SAID LOT 1, A DISTANCE OF 116.40 FEET; THENCE SOUTH 00 DEGREES 03 MINUTES 40 SECONDS WEST, 4.48 FEET; THENCE SOUTH 00 DEGREES 00 MINUTES 43 SECONDS WEST, 96.62 FEET TO THE WESTERLY EXTENSION OF THE FACE OF A BRICK BUILDING FOR THE POINT OF BEGINNING; THENCE SOUTH 89 DEGREES 59 MINUTES 17 SECONDS EAST ALONG THE FACE OF SAID BUILDING AND WESTERLY EXTENSION THEREOF, 9.70 FEET TO AN EXTERIOR CORNER OF SAID BUILDING; THENCE NORTH 00 DEGREES 00 MINUTES 43 SECONDS EAST, 0.32 FEET TO THE CENTER OF A PARTY WALL; THENCE SOUTH 89 DEGREES 38 MINUTES 19 SECONDS EAST ALONG THE CENTER OF SAID PARTY WALL, 9.83 FEET TO THE CENTER OF A PARTY WALL; THENCE NORTH 00 DEGREES 00 MINUTES 43 SECONDS EAST ALONG THE CENTER OF SAID PARTY WALL, 4.14 FEET TO THE CENTER OF A PARTY WALL; THENCE SOUTH 89 DEGREES 58 MINUTES 10 SECONDS EAST ALONG THE CENTER OF SAID PARTY WALL, 30.16 FEET TO THE EAST FACE OF SAID BUILDING; THENCE SOUTH 00 DEGREES 00 MINUTES 18 SECONDS WEST ALONG THE FACE OF SAID BUILDING, 20.07 FEET TO AN INTERSECTION WITH THE CENTER OF A PARTY WALL; THENCE NORTH 89 DEGREES 45 MINUTES 32 SECONDS WEST ALONG THE CENTER OF SAID PARTY WALL AND WESTERLY EXTENSION THEREOF, 49.69 FEET; THENCE NORTH 00 DEGREES 00 MINUTES 43 SECONDS EAST, 15.48 FEET TO THE POINT OF BEGINNING, IN COOK COUNTY, ILLINOIS.

BUILDING 2 (UNIT 33): THAT PART OF LOT 1 IN ANTONIO'S SUBDIVISION, BEING A RESUBDIVISION IN THE WEST HALF OF SECTION 27, TOWNSHIP 39 NORTH, RANGE 14, EAST OF THE THIRD PRINCIPAL MERIDIAN, ACCORDING TO THE PLAT OF SAID ANTONIO'S SUBDIVISION RECORDED APRIL 9, 2007 AS DOCUMENT NO. 0709906052, DESCRIBED AS FOLLOWS: COMMENCING AT THE NORTHWEST CORNER OF SAID LOT 1, THENCE SOUTH 89 DEGREES 56 MINUTES 20 SECONDS EAST ALONG THE NORTH LINE OF SAID LOT 1, A DISTANCE OF 116.40 FEET; THENCE SOUTH 00 DEGREES 03 MINUTES 40 SECONDS WEST, 4.48 FEET; THENCE SOUTH 00 DEGREES 00 MINUTES 43 SECONDS WEST, 112.10 FEET TO AN INTERSECTION WITH THE CENTER OF A PARTY WALL EXTENDED WEST FOR THE POINT OF BEGINNING; THENCE SOUTH 89 DEGREES 45 MINUTES 32 SECONDS EAST ALONG THE CENTER OF SAID PARTY WALL AND WESTERLY EXTENSION, 49.69 FEET TO THE EAST FACE OF A BRICK BUILDING; THENCE SOUTH 00 DEGREES 00 MINUTES 18 SECONDS WEST, 0.32 FEET TO AN EXTERIOR CORNER OF SAID BUILDING; THENCE NORTH 89 DEGREES 59 MINUTES 42 SECONDS WEST ALONG THE FACE OF SAID BUILDING, 3.69 FEET TO AN EXTERIOR CORNER OF SAID BUILDING; THENCE SOUTH 00 DEGREES 00 MINUTES 18 SECONDS WEST ALONG THE FACE OF SAID BUILDING, 16.60 FEET TO AN EXTERIOR CORNER OF SAID BUILDING; THENCE SOUTH 89 DEGREES 59 MINUTES 42 SECONDS WEST ALONG THE FACE OF SAID BUILDING, 3.69 FEET TO AN EXTERIOR CORNER OF SAID BUILDING; THENCE SOUTH 00 DEGREES 00 MINUTES 18 SECONDS WEST ALONG THE FACE OF SAID BUILDING, 0.32 FEET TO AN INTERSECTION WITH THE CENTER OF A PARTY WALL; THENCE NORTH 89 DEGREES 53 MINUTES 17 SECONDS WEST ALONG THE CENTER OF SAID PARTY WALL AND WESTERLY EXTENSION THEREOF, 49.69 FEET; THENCE NORTH 00 DEGREES 00 MINUTES 43 SECONDS EAST, 17.35 FEET TO THE POINT OF BEGINNING, IN COOK COUNTY, ILLINOIS.

UNOFFICIAL COPY

BUILDING 2 (UNIT 36): THAT PART OF LOT 1 IN ANTONIO'S SUBDIVISION, BEING A RESUBDIVISION IN THE WEST HALF OF SECTION 27, TOWNSHIP 39 NORTH, RANGE 14, EAST OF THE THIRD PRINCIPAL MERIDIAN, ACCORDING TO THE PLAT OF SAID ANTONIO'S SUBDIVISION RECORDED APRIL 9, 2007 AS DOCUMENT NO. 0709906052, DESCRIBED AS FOLLOWS: COMMENCING AT THE NORTHWEST CORNER OF SAID LOT 1, THENCE SOUTH 89 DEGREES 56 MINUTES 20 SECONDS EAST ALONG THE NORTH LINE OF SAID LOT 1, A DISTANCE OF 116.40 FEET; THENCE SOUTH 00 DEGREES 03 MINUTES 40 SECONDS WEST, 4.48 FEET; THENCE SOUTH 00 DEGREES 00 MINUTES 43 SECONDS WEST, 54.82 FEET TO AN INTERSECTION WITH THE CENTER OF A PARTY WALL EXTENDED WEST FOR THE POINT OF BEGINNING; THENCE SOUTH 89 DEGREES 54 MINUTES 08 SECONDS EAST ALONG THE CENTER OF SAID PARTY WALL AND WESTERLY EXTENSION, 49.68 FEET TO THE EAST FACE OF A BRICK BUILDING; THENCE SOUTH 00 DEGREES 00 MINUTES 18 SECONDS WEST, 0.32 FEET TO AN EXTERIOR CORNER OF SAID BUILDING; THENCE NORTH 89 DEGREES 59 MINUTES 42 SECONDS WEST ALONG THE FACE OF SAID BUILDING, 3.69 FEET TO AN EXTERIOR CORNER OF SAID BUILDING; THENCE SOUTH 00 DEGREES 00 MINUTES 18 SECONDS WEST ALONG THE FACE OF SAID BUILDING, 16.63 FEET TO AN EXTERIOR CORNER OF SAID BUILDING; THENCE SOUTH 89 DEGREES 59 MINUTES 42 SECONDS WEST ALONG THE FACE OF SAID BUILDING, 3.69 FEET TO AN EXTERIOR CORNER OF SAID BUILDING; THENCE SOUTH 00 DEGREES 00 MINUTES 18 SECONDS WEST ALONG THE FACE OF SAID BUILDING, 0.32 FEET TO AN INTERSECTION WITH THE CENTER OF A PARTY WALL; THENCE NORTH 89 DEGREES 57 MINUTES 55 SECONDS WEST ALONG THE CENTER OF SAID PARTY WALL AND WESTERLY EXTENSION THEREOF, 49.69 FEET; THENCE NORTH 00 DEGREES 00 MINUTES 43 SECONDS EAST, 17.32 FEET TO THE POINT OF BEGINNING, IN COOK COUNTY, ILLINOIS.

BUILDING 2 (UNIT 37): THAT PART OF LOT 1 IN ANTONIO'S SUBDIVISION, BEING A RESUBDIVISION IN THE WEST HALF OF SECTION 27, TOWNSHIP 39 NORTH, RANGE 14, EAST OF THE THIRD PRINCIPAL MERIDIAN, ACCORDING TO THE PLAT OF SAID ANTONIO'S SUBDIVISION RECORDED APRIL 9, 2007 AS DOCUMENT NO. 0709906052, DESCRIBED AS FOLLOWS: COMMENCING AT THE NORTHWEST CORNER OF SAID LOT 1, THENCE SOUTH 89 DEGREES 56 MINUTES 20 SECONDS EAST ALONG THE NORTH LINE OF SAID LOT 1, A DISTANCE OF 116.40 FEET; THENCE SOUTH 00 DEGREES 03 MINUTES 40 SECONDS WEST, 4.48 FEET; THENCE SOUTH 00 DEGREES 00 MINUTES 43 SECONDS WEST, 37.52 FEET TO AN INTERSECTION WITH THE CENTER OF A PARTY WALL EXTENDED WEST FOR THE POINT OF BEGINNING; THENCE SOUTH 89 DEGREES 58 MINUTES 28 SECONDS EAST ALONG THE CENTER OF SAID PARTY WALL AND WESTERLY EXTENSION, 45.99 FEET TO THE EAST FACE OF A BRICK BUILDING EXTENDED SOUTH; THENCE NORTH 00 DEGREES 01 MINUTE 48 SECONDS EAST, 0.32 FEET TO AN EXTERIOR CORNER OF SAID BUILDING; THENCE SOUTH 89 DEGREES 58 MINUTES 12 SECONDS EAST ALONG THE FACE OF SAID BUILDING, 3.69 FEET TO AN EXTERIOR CORNER OF SAID BUILDING; THENCE SOUTH 00 DEGREES 00 MINUTE 18 SECONDS WEST ALONG THE FACE OF SAID BUILDING, 17.68 FEET TO AN INTERSECTION WITH THE CENTER OF A PARTY WALL; THENCE NORTH 89 DEGREES 54 MINUTES 08 SECONDS WEST ALONG THE CENTER OF SAID PARTY WALL AND WESTERLY EXTENSION THEREOF, 49.68 FEET; THENCE NORTH 00 DEGREES 00 MINUTES 43 SECONDS EAST, 17.30 FEET TO THE POINT OF BEGINNING, IN COOK COUNTY, ILLINOIS.

BUILDING 2 (UNIT 38): THAT PART OF LOT 1 IN ANTONIO'S SUBDIVISION, BEING A RESUBDIVISION IN THE WEST HALF OF SECTION 27, TOWNSHIP 39 NORTH, RANGE

UNOFFICIAL COPY

14, EAST OF THE THIRD PRINCIPAL MERIDIAN, ACCORDING TO THE PLAT OF SAID ANTONIO'S SUBDIVISION RECORDED APRIL 9, 2007 AS DOCUMENT NO. 0709906052, DESCRIBED AS FOLLOWS: COMMENCING AT THE NORTHWEST CORNER OF SAID LOT 1, THENCE SOUTH 89 DEGREES 56 MINUTES 20 SECONDS EAST ALONG THE NORTH LINE OF SAID LOT 1, A DISTANCE OF 116.40 FEET; THENCE SOUTH 00 DEGREES 03 MINUTES 40 SECONDS WEST, 4.48 FEET; THENCE SOUTH 00 DEGREES 00 MINUTES 43 SECONDS WEST, 20.15 FEET TO AN INTERSECTION WITH THE CENTER OF A PARTY WALL EXTENDED WEST FOR THE POINT OF BEGINNING; THENCE SOUTH 89 DEGREES 55 MINUTES 37 SECONDS EAST ALONG THE CENTER OF SAID PARTY WALL AND WESTERLY EXTENSION, 46.00 FEET TO THE EAST FACE OF A BRICK BUILDING; THENCE SOUTH 00 DEGREES 01 MINUTE 48 SECONDS WEST ALONG THE EAST FACE OF SAID BUILDING AND SOUTHERLY EXTENSION THEREOF, 17.33 FEET TO AN INTERSECTION WITH THE CENTER OF A PARTY WALL; THENCE NORTH 89 DEGREES 58 MINUTES 28 SECONDS WEST ALONG THE CENTER OF SAID PARTY WALL AND WESTERLY EXTENSION THEREOF, 45.99 FEET; THENCE NORTH 00 DEGREES 00 MINUTES 43 SECONDS EAST, 17.37 FEET TO THE POINT OF BEGINNING, IN COOK COUNTY, ILLINOIS.

BUILDING 2 (UNIT 59): THAT PART OF LOT 1 IN ANTONIO'S SUBDIVISION, BEING A RESUBDIVISION IN THE WEST HALF OF SECTION 27, TOWNSHIP 39 NORTH, RANGE 14, EAST OF THE THIRD PRINCIPAL MERIDIAN, ACCORDING TO THE PLAT OF SAID ANTONIO'S SUBDIVISION RECORDED APRIL 9, 2007 AS DOCUMENT NO. 0709906052, DESCRIBED AS FOLLOWS: COMMENCING AT THE NORTHWEST CORNER OF SAID LOT 1, THENCE SOUTH 89 DEGREES 56 MINUTES 20 SECONDS EAST ALONG THE NORTH LINE OF SAID LOT 1, A DISTANCE OF 116.40 FEET; THENCE SOUTH 00 DEGREES 03 MINUTES 40 SECONDS WEST, 4.48 FEET TO THE POINT OF BEGINNING; THENCE SOUTH 89 DEGREES 54 MINUTES 51 SECONDS EAST ALONG THE NORTH FACE OF A MULTISTORY OVERHANG EXTENDED WEST, 46.00 FEET TO AN INTERSECTION WITH THE EAST FACE OF A BRICK BUILDING EXTENDED NORTH; THENCE SOUTH 00 DEGREES 01 MINUTE 48 SECONDS WEST ALONG SAID EAST FACE OF BRICK BUILDING AND EXTENSION THEREOF, 20.14 FEET TO AN INTERSECTION WITH THE CENTER OF A PARTY WALL; THENCE NORTH 89 DEGREES 55 MINUTES 37 SECONDS WEST ALONG SAID PARTY WALL AND WESTERLY EXTENSION THEREOF, 46.00 FEET; THENCE NORTH 00 DEGREES 00 MINUTES 43 SECONDS EAST 20.15 FEET TO THE POINT OF BEGINNING, IN COOK COUNTY, ILLINOIS.

BUILDING 2-COMMON AREA STAIRWELL/FIRE ESCAPE EASEMENT (BETWEEN UNITS 35-34): THAT PART OF LOT 1 IN ANTONIO'S SUBDIVISION, BEING A RESUBDIVISION IN THE WEST HALF OF SECTION 27, TOWNSHIP 39 NORTH, RANGE 14, EAST OF THE THIRD PRINCIPAL MERIDIAN, ACCORDING TO THE PLAT OF SAID ANTONIO'S SUBDIVISION RECORDED APRIL 9, 2007 AS DOCUMENT NO. 0709906052, DESCRIBED AS FOLLOWS: COMMENCING AT THE NORTHWEST CORNER OF SAID LOT 1, THENCE SOUTH 89 DEGREES 56 MINUTES 20 SECONDS EAST ALONG THE NORTH LINE OF SAID LOT 1, A DISTANCE OF 116.40 FEET; THENCE SOUTH 00 DEGREES 03 MINUTES 40 SECONDS WEST, 4.48 FEET; THENCE SOUTH 00 DEGREES 00 MINUTES 43 SECONDS WEST, 87.67 FEET TO THE WESTERLY EXTENSION OF THE FACE OF A BRICK BUILDING; THENCE SOUTH 89 DEGREES 59 MINUTES 17 SECONDS EAST ALONG SAID WESTERLY EXTENSION, 6.54 FEET TO AN EXTERIOR CORNER OF SAID BUILDING FOR THE POINT OF BEGINNING; THENCE CONTINUING SOUTH 89 DEGREES 59 MINUTES 17 SECONDS EAST ALONG THE FACE OF SAID BUILDING, 3.16 FEET TO AN EXTERIOR CORNER OF SAID BUILDING; THENCE

UNOFFICIAL COPY

SOUTH 00 DEGREES 00 MINUTES 43 SECONDS WEST, 0.32 FEET TO THE CENTER OF A PARTY WALL; THENCE SOUTH 89 DEGREES 59 MINUTES 17 SECONDS EAST ALONG THE CENTER OF SAID PARTY WALL, 9.83 FEET TO THE CENTER OF A PARTY WALL; THENCE SOUTH 00 DEGREES 00 MINUTES 43 SECONDS WEST ALONG THE CENTER OF SAID PARTY WALL, 8.37 FEET TO THE CENTER OF A PARTY WALL; THENCE NORTH 89 DEGREES 38 MINUTES 18 SECONDS WEST ALONG THE CENTER OF SAID PARTY WALL, 9.83 FEET TO THE CENTER OF A PARTY WALL; THENCE SOUTH 00 DEGREES 00 MINUTES 43 SECONDS WEST, 0.32 FEET TO AN EXTERIOR CORNER OF SAID BUILDING; THENCE NORTH 89 DEGREES 59 MINUTES 17 SECONDS WEST ALONG THE FACE OF SAID BUILDING, 3.16 FEET TO AN EXTERIOR CORNER OF SAID BUILDING; THENCE NORTH 00 DEGREES 00 MINUTES 43 SECONDS EAST, 8.95 FEET TO THE POINT OF BEGINNING, IN COOK COUNTY, ILLINOIS.

BUILDING 2 COMMON AREA STAIRWELL/FIRE ESCAPE EASEMENT (BETWEEN UNITS 30-23): THAT PART OF LOT 1 IN ANTONIO'S SUBDIVISION, BEING A RESUBDIVISION IN THE WEST HALF OF SECTION 27, TOWNSHIP 39 NORTH, RANGE 14, EAST OF THE THIRD PRINCIPAL MERIDIAN, ACCORDING TO THE PLAT OF SAID ANTONIO'S SUBDIVISION RECORDED APRIL 9, 2007 AS DOCUMENT NO. 0709906052, DESCRIBED AS FOLLOWS: COMMENCING AT THE NORTHWEST CORNER OF SAID LOT 1, THENCE SOUTH 89 DEGREES 56 MINUTES 20 SECONDS EAST ALONG THE NORTH LINE OF SAID LOT 1, A DISTANCE OF 116.40 FEET; THENCE SOUTH 00 DEGREES 03 MINUTES 40 SECONDS WEST, 4.48 FEET; THENCE SOUTH 00 DEGREES 00 MINUTES 43 SECONDS WEST, 1/2 71 FEET TO THE WESTERLY EXTENSION OF THE FACE OF A BRICK BUILDING; THENCE SOUTH 89 DEGREES 59 MINUTES 17 SECONDS EAST ALONG SAID WESTERLY EXTENSION, 6.54 FEET TO AN EXTERIOR CORNER OF SAID BUILDING FOR THE POINT OF BEGINNING; THENCE CONTINUING SOUTH 89 DEGREES 59 MINUTES 17 SECONDS EAST ALONG THE FACE OF SAID BUILDING, 3.16 FEET TO AN EXTERIOR CORNER OF SAID BUILDING; THENCE SOUTH 00 DEGREES 00 MINUTES 43 SECONDS WEST, 0.32 FEET TO THE CENTER OF A PARTY WALL; THENCE SOUTH 89 DEGREES 59 MINUTES 17 SECONDS EAST ALONG THE CENTER OF SAID PARTY WALL, 9.83 FEET TO THE CENTER OF A PARTY WALL; THENCE SOUTH 00 DEGREES 00 MINUTES 43 SECONDS WEST ALONG THE CENTER OF SAID PARTY WALL, 8.33 FEET TO THE CENTER OF A PARTY WALL; THENCE SOUTH 89 DEGREES 39 MINUTES 44 SECONDS WEST ALONG THE CENTER OF SAID PARTY WALL, 9.83 FEET TO THE CENTER OF A PARTY WALL; THENCE SOUTH 00 DEGREES 00 MINUTES 43 SECONDS WEST, 0.32 FEET TO AN EXTERIOR CORNER OF SAID BUILDING; THENCE NORTH 89 DEGREES 59 MINUTES 17 SECONDS WEST ALONG THE FACE OF SAID BUILDING, 3.16 FEET TO AN EXTERIOR CORNER OF SAID BUILDING; THENCE NORTH 00 DEGREES 00 MINUTES 43 SECONDS EAST, 9.03 FEET TO THE POINT OF BEGINNING, IN COOK COUNTY, ILLINOIS.

BUILDING 3 (UNIT 40): THAT PART OF LOT 1 IN ANTONIO'S SUBDIVISION, BEING A RESUBDIVISION IN THE WEST HALF OF SECTION 27, TOWNSHIP 39 NORTH, RANGE 14, EAST OF THE THIRD PRINCIPAL MERIDIAN, ACCORDING TO THE PLAT OF SAID ANTONIO'S SUBDIVISION RECORDED APRIL 9, 2007 AS DOCUMENT NO. 0709906052, DESCRIBED AS FOLLOWS: COMMENCING AT THE NORTHWEST CORNER OF SAID LOT 1, THENCE SOUTH 89 DEGREES 56 MINUTES 20 SECONDS EAST ALONG THE NORTH LINE OF SAID LOT 1, A DISTANCE OF 71.28 FEET; THENCE SOUTH 00 DEGREES 03 MINUTES 40 SECONDS WEST, 4.58 FEET; THENCE SOUTH 00 DEGREES 00 MINUTES 42 SECONDS EAST, 221.50 FEET TO AN INTERSECTION WITH THE

UNOFFICIAL COPY

CENTER OF A PARTY WALL EXTENDED EAST FOR THE POINT OF BEGINNING; THENCE CONTINUING SOUTH 00 DEGREES 00 MINUTES 42 SECONDS EAST, 20.40 FEET TO AN INTERSECTION WITH THE SOUTH FACE OF A BRICK BUILDING EXTENDED EAST; THENCE NORTH 89 DEGREES 54 MINUTES 02 SECONDS WEST ALONG THE SOUTH FACE OF SAID BRICK BUILDING AND EASTERLY EXTENSION, 20.90 FEET TO THE EAST FACE OF A MULTISTORY OVERHANG; THENCE SOUTH 00 DEGREES 05 MINUTES 58 SECONDS WEST ALONG SAID EAST FACE, 2.35 FEET TO THE SOUTHEAST CORNER OF SAID OVERHANG; THENCE NORTH 89 DEGREES 54 MINUTES 02 SECONDS WEST ALONG THE SOUTH FACE OF SAID OVERHANG AND THE WESTERLY EXTENSION THEREOF, 28.90 FEET TO AN INTERSECTION WITH THE WEST FACE OF SAID BRICK BUILDING EXTENDED SOUTH; THENCE NORTH 00 DEGREES 01 MINUTE 22 SECONDS WEST ALONG THE WEST FACE OF SAID BRICK BUILDING, 22.77 FEET TO AN INTERSECTION WITH THE CENTER OF A PARTY WALL; THENCE SOUTH 89 DEGREES 52 MINUTES 33 SECONDS EAST ALONG THE CENTER OF SAID PARTY WALL AND EASTERLY EXTENSION THEREOF, 49.80 FEET TO THE POINT OF BEGINNING, IN COOK COUNTY, ILLINOIS.

BUILDING 3 (UNIT 41): THAT PART OF LOT 1 IN ANTONIO'S SUBDIVISION, BEING A RESUBDIVISION IN THE WEST HALF OF SECTION 27, TOWNSHIP 39 NORTH, RANGE 14, EAST OF THE THIRD PRINCIPAL MERIDIAN, ACCORDING TO THE PLAT OF SAID ANTONIO'S SUBDIVISION RECORDED APRIL 9, 2007 AS DOCUMENT NO. 0709906052, DESCRIBED AS FOLLOWS: COMMENCING AT THE NORTHWEST CORNER OF SAID LOT 1, THENCE SOUTH 89 DEGREES 56 MINUTES 20 SECONDS EAST ALONG THE NORTH LINE OF SAID LOT 1, A DISTANCE OF 71.28 FEET; THENCE SOUTH 00 DEGREES 03 MINUTES 40 SECONDS WEST, 4.58 FEET; THENCE SOUTH 00 DEGREES 00 MINUTES 42 SECONDS EAST, 204.19 FEET TO AN INTERSECTION WITH THE CENTER OF A PARTY WALL EXTENDED EAST FOR THE POINT OF BEGINNING; THENCE CONTINUING SOUTH 00 DEGREES 00 MINUTES 42 SECONDS EAST, 17.31 FEET TO AN INTERSECTION WITH THE CENTER OF A PARTY WALL EXTENDED EAST; THENCE NORTH 89 DEGREES 52 MINUTES 33 SECONDS WEST ALONG THE CENTER OF SAID PARTY WALL AND EASTERLY EXTENSION, 49.80 FEET TO THE WEST FACE OF A BRICK BUILDING; THENCE NORTH 00 DEGREES 01 MINUTE 22 SECONDS WEST ALONG THE WEST FACE OF SAID BRICK BUILDING, 17.31 FEET TO AN INTERSECTION WITH THE CENTER OF A PARTY WALL; THENCE SOUTH 89 DEGREES 52 MINUTES 33 SECONDS EAST ALONG THE CENTER OF SAID PARTY WALL AND EASTERLY EXTENSION THEREOF, 49.81 FEET TO THE POINT OF BEGINNING, IN COOK COUNTY, ILLINOIS.

BUILDING 3 (UNIT 42): THAT PART OF LOT 1 IN ANTONIO'S SUBDIVISION, BEING A RESUBDIVISION IN THE WEST HALF OF SECTION 27, TOWNSHIP 39 NORTH, RANGE 14, EAST OF THE THIRD PRINCIPAL MERIDIAN, ACCORDING TO THE PLAT OF SAID ANTONIO'S SUBDIVISION RECORDED APRIL 9, 2007 AS DOCUMENT NO. 0709906052, DESCRIBED AS FOLLOWS: COMMENCING AT THE NORTHWEST CORNER OF SAID LOT 1, THENCE SOUTH 89 DEGREES 56 MINUTES 20 SECONDS EAST ALONG THE NORTH LINE OF SAID LOT 1, A DISTANCE OF 71.28 FEET; THENCE SOUTH 00 DEGREES 03 MINUTES 40 SECONDS WEST, 4.58 FEET; THENCE SOUTH 00 DEGREES 00 MINUTES 42 SECONDS EAST, 188.61 FEET TO AN INTERSECTION WITH THE EASTERLY EXTENSION OF THE FACE OF A BRICK BUILDING FOR THE POINT OF BEGINNING; THENCE CONTINUING SOUTH 00 DEGREES 00 MINUTES 42 SECONDS EAST, 15.58 FEET TO AN INTERSECTION WITH THE CENTER OF A PARTY WALL EXTENDED EAST; THENCE NORTH 89 DEGREES 52 MINUTES 33 SECONDS WEST

UNOFFICIAL COPY

ALONG THE CENTER OF SAID PARTY WALL AND EASTERLY EXTENSION, 49.81 FEET TO THE WEST FACE OF A BRICK BUILDING; THENCE NORTH 00 DEGREES 01 MINUTE 22 SECONDS WEST ALONG THE WEST FACE OF SAID BUILDING, 20.05 FEET TO AN INTERSECTION WITH THE CENTER OF A PARTY WALL; THENCE SOUTH 89 DEGREES 55 MINUTES 18 SECONDS EAST ALONG THE CENTER OF SAID PARTY WALL, 30.38 FEET TO THE CENTER OF A PARTY WALL; THENCE SOUTH 00 DEGREES 00 MINUTES 42 SECONDS EAST ALONG THE CENTER OF SAID PARTY WALL, 4.22 FEET TO THE CENTER OF A PARTY WALL; THENCE NORTH 89 DEGREES 59 MINUTES 18 SECONDS EAST ALONG THE CENTER OF SAID PARTY WALL, 9.73 FEET TO THE EAST FACE OF SAID BUILDING PROJECTED NORTH; THENCE SOUTH 00 DEGREES 00 MINUTES 42 SECONDS EAST, 0.32 FEET TO AN EXTERIOR CORNER OF SAID BUILDING; THENCE NORTH 89 DEGREES 59 MINUTES 18 SECONDS EAST ALONG THE FACE OF SAID BUILDING AND EASTERLY EXTENSION THEREOF, 9.70 FEET TO THE POINT OF BEGINNING, IN COOK COUNTY, ILLINOIS.

BUILDING 3 (UNIT 43): THAT PART OF LOT 1 IN ANTONIO'S SUBDIVISION, BEING A RESUBDIVISION IN THE WEST HALF OF SECTION 27, TOWNSHIP 39 NORTH, RANGE 14, EAST OF THE THIRD PRINCIPAL MERIDIAN, ACCORDING TO THE PLAT OF SAID ANTONIO'S SUBDIVISION RECORDED APRIL 9, 2007 AS DOCUMENT NO. 0709906052, DESCRIBED AS FOLLOWS: COMMENCING AT THE NORTHWEST CORNER OF SAID LOT 1, THENCE SOUTH 89 DEGREES 56 MINUTES 20 SECONDS EAST ALONG THE NORTH LINE OF SAID LOT 1, A DISTANCE OF 71.28 FEET; THENCE SOUTH 00 DEGREES 03 MINUTES 40 SECONDS WEST, 4.58 FEET; THENCE SOUTH 00 DEGREES 00 MINUTES 42 SECONDS EAST, 104.26 FEET TO AN INTERSECTION WITH THE CENTER OF A PARTY WALL EXTENDED EAST FOR THE POINT OF BEGINNING; THENCE CONTINUING SOUTH 00 DEGREES 00 MINUTES 42 SECONDS EAST, 15.32 FEET TO THE EASTERLY EXTENSION OF THE FACE OF A BRICK BUILDING; THENCE SOUTH 89 DEGREES 59 MINUTES 18 SECONDS WEST ALONG THE FACE OF SAID BUILDING AND EASTERLY EXTENSION THEREOF, 9.70 FEET TO AN EXTERIOR CORNER OF SAID BUILDING; THENCE SOUTH 00 DEGREES 00 MINUTES 42 SECONDS EAST, 0.32 FEET TO THE CENTER OF A PARTY WALL; THENCE SOUTH 89 DEGREES 59 MINUTES 18 SECONDS WEST ALONG THE CENTER OF SAID PARTY WALL, 9.73 FEET TO THE CENTER OF A PARTY WALL; THENCE SOUTH 00 DEGREES 00 MINUTES 42 SECONDS EAST ALONG THE CENTER OF SAID PARTY WALL, 4.17 FEET TO THE CENTER OF A PARTY WALL; THENCE NORTH 89 DEGREES 55 MINUTES 18 SECONDS WEST ALONG THE CENTER OF SAID PARTY WALL, 30.38 FEET TO THE WEST FACE OF SAID BUILDING; THENCE NORTH 00 DEGREES 01 MINUTE 22 SECONDS WEST ALONG THE WEST FACE OF SAID BUILDING, 19.97 FEET TO AN INTERSECTION WITH THE CENTER OF A PARTY WALL; THENCE SOUTH 89 DEGREES 46 MINUTES 31 SECONDS EAST ALONG THE CENTER OF SAID PARTY WALL AND EASTERLY EXTENSION THEREOF, 49.82 FEET TO THE POINT OF BEGINNING, IN COOK COUNTY, ILLINOIS.

BUILDING 3 (UNIT 44): THAT PART OF LOT 1 IN ANTONIO'S SUBDIVISION, BEING A RESUBDIVISION IN THE WEST HALF OF SECTION 27, TOWNSHIP 39 NORTH, RANGE 14, EAST OF THE THIRD PRINCIPAL MERIDIAN, ACCORDING TO THE PLAT OF SAID ANTONIO'S SUBDIVISION RECORDED APRIL 9, 2007 AS DOCUMENT NO. 0709906052, DESCRIBED AS FOLLOWS: COMMENCING AT THE NORTHWEST CORNER OF SAID LOT 1, THENCE SOUTH 89 DEGREES 56 MINUTES 20 SECONDS EAST ALONG THE NORTH LINE OF SAID LOT 1, A DISTANCE OF 71.28 FEET; THENCE SOUTH 00 DEGREES 03 MINUTES 40 SECONDS WEST, 4.58 FEET; THENCE SOUTH 00 DEGREES

UNOFFICIAL COPY

00 MINUTES 42 SECONDS EAST, 146.83 FEET TO AN INTERSECTION WITH THE CENTER OF A PARTY WALL EXTENDED EAST FOR THE POINT OF BEGINNING; THENCE CONTINUING SOUTH 00 DEGREES 00 MINUTES 42 SECONDS EAST, 17.43 FEET TO AN INTERSECTION WITH THE CENTER OF A PARTY WALL EXTENDED EAST; THENCE NORTH 89 DEGREES 46 MINUTES 31 SECONDS WEST ALONG THE CENTER OF SAID PARTY WALL AND EASTERLY EXTENSION, 49.82 FEET TO THE WEST FACE OF A BRICK BUILDING; THENCE NORTH 00 DEGREES 01 MINUTE 22 SECONDS WEST, 0.32 FEET TO AN EXTERIOR CORNER OF SAID BUILDING; THENCE NORTH 89 DEGREES 58 MINUTES 38 SECONDS EAST ALONG THE FACE OF SAID BUILDING, 3.62 FEET TO AN EXTERIOR CORNER OF SAID BUILDING; THENCE NORTH 00 DEGREES 01 MINUTE 22 SECONDS WEST ALONG THE FACE OF SAID BUILDING, 16.54 FEET TO AN EXTERIOR CORNER OF SAID BUILDING; THENCE SOUTH 89 DEGREES 58 MINUTES 38 SECONDS WEST ALONG THE FACE OF SAID BUILDING, 3.62 FEET TO AN EXTERIOR CORNER OF SAID BUILDING; THENCE NORTH 00 DEGREES 01 MINUTES 22 SECONDS WEST ALONG THE FACE OF SAID BUILDING, 0.32 FEET TO AN INTERSECTION WITH THE CENTER OF A PARTY WALL; THENCE NORTH 89 DEGREES 56 MINUTES 17 SECONDS EAST ALONG THE CENTER OF SAID PARTY WALL AND EASTERLY EXTENSION THEREOF, 49.82 FEET TO THE POINT OF BEGINNING, IN COOK COUNTY, ILLINOIS.

BUILDING 3 (UNIT 45): THAT PART OF LOT 1 IN ANTONIO'S SUBDIVISION, BEING A RESUBDIVISION IN THE WEST HALF OF SECTION 27, TOWNSHIP 39 NORTH, RANGE 14, EAST OF THE THIRD PRINCIPAL MERIDIAN, ACCORDING TO THE PLAT OF SAID ANTONIO'S SUBDIVISION RECORDED APRIL 9, 2007 AS DOCUMENT NO. 0709906052, DESCRIBED AS FOLLOWS: COMMENCING AT THE NORTHWEST CORNER OF SAID LOT 1, THENCE SOUTH 89 DEGREES 56 MINUTES 20 SECONDS EAST ALONG THE NORTH LINE OF SAID LOT 1, A DISTANCE OF 71.28 FEET; THENCE SOUTH 00 DEGREES 03 MINUTES 40 SECONDS WEST, 4.56 FEET; THENCE SOUTH 00 DEGREES 00 MINUTES 42 SECONDS EAST, 129.57 FEET TO AN INTERSECTION WITH THE CENTER OF A PARTY WALL EXTENDED EAST FOR THE POINT OF BEGINNING; THENCE CONTINUING SOUTH 00 DEGREES 00 MINUTES 42 SECONDS EAST, 17.26 FEET TO AN INTERSECTION WITH THE CENTER OF A PARTY WALL EXTENDED EAST; THENCE SOUTH 89 DEGREES 56 MINUTES 17 SECONDS WEST ALONG THE CENTER OF SAID PARTY WALL AND EASTERLY EXTENSION, 49.82 FEET TO THE WEST FACE OF A BRICK BUILDING; THENCE NORTH 00 DEGREES 01 MINUTE 22 SECONDS WEST ALONG THE WEST FACE OF SAID BRICK BUILDING, 17.47 FEET TO AN INTERSECTION WITH THE CENTER OF A PARTY WALL; THENCE SOUTH 89 DEGREES 49 MINUTES 06 SECONDS EAST ALONG THE CENTER OF SAID PARTY WALL AND EASTERLY EXTENSION THEREOF, 49.82 FEET TO THE POINT OF BEGINNING, IN COOK COUNTY, ILLINOIS.

BUILDING 3 (UNIT 46): THAT PART OF LOT 1 IN ANTONIO'S SUBDIVISION, BEING A RESUBDIVISION IN THE WEST HALF OF SECTION 27, TOWNSHIP 39 NORTH, RANGE 14, EAST OF THE THIRD PRINCIPAL MERIDIAN, ACCORDING TO THE PLAT OF SAID ANTONIO'S SUBDIVISION RECORDED APRIL 9, 2007 AS DOCUMENT NO. 0709906052, DESCRIBED AS FOLLOWS: COMMENCING AT THE NORTHWEST CORNER OF SAID LOT 1, THENCE SOUTH 89 DEGREES 56 MINUTES 20 SECONDS EAST ALONG THE NORTH LINE OF SAID LOT 1, A DISTANCE OF 71.28 FEET; THENCE SOUTH 00 DEGREES 03 MINUTES 40 SECONDS WEST, 4.58 FEET; THENCE SOUTH 00 DEGREES 00 MINUTES 42 SECONDS EAST, 112.16 FEET TO AN INTERSECTION WITH THE CENTER OF A PARTY WALL EXTENDED EAST FOR THE POINT OF BEGINNING;

UNOFFICIAL COPY

THENCE CONTINUING SOUTH 00 DEGREES 00 MINUTES 42 SECONDS EAST, 17.42 FEET TO AN INTERSECTION WITH THE CENTER OF A PARTY WALL EXTENDED EAST; THENCE NORTH 89 DEGREES 49 MINUTES 06 SECONDS WEST ALONG THE CENTER OF SAID PARTY WALL AND EASTERLY EXTENSION, 49.82 FEET TO THE WEST FACE OF A BRICK BUILDING; THENCE NORTH 00 DEGREES 01 MINUTE 22 SECONDS WEST, 0.32 FEET TO AN EXTERIOR CORNER OF SAID BUILDING; THENCE NORTH 89 DEGREES 58 MINUTES 38 SECONDS EAST ALONG THE FACE OF SAID BUILDING, 3.62 FEET TO AN EXTERIOR CORNER OF SAID BUILDING; THENCE NORTH 00 DEGREES 01 MINUTE 22 SECONDS WEST ALONG THE FACE OF SAID BUILDING, 16.59 FEET TO AN EXTERIOR CORNER OF SAID BUILDING; THENCE SOUTH 89 DEGREES 58 MINUTES 38 SECONDS WEST ALONG THE FACE OF SAID BUILDING, 3.62 FEET TO AN EXTERIOR CORNER OF SAID BUILDING; THENCE NORTH 00 DEGREES 01 MINUTES 22 SECONDS WEST ALONG THE FACE OF SAID BUILDING, 0.32 FEET TO AN INTERSECTION WITH THE CENTER OF A PARTY WALL; THENCE NORTH 89 DEGREES 58 MINUTES 01 SECOND EAST ALONG THE CENTER OF SAID PARTY WALL AND EASTERLY EXTENSION THEREOF, 49.82 FEET TO THE POINT OF BEGINNING, IN COOK COUNTY, ILLINOIS.

BUILDING 3 (UNIT 47): THAT PART OF LOT 1 IN ANTONIO'S SUBDIVISION, BEING A RESUBDIVISION IN THE WEST HALF OF SECTION 27, TOWNSHIP 39 NORTH, RANGE 14, EAST OF THE THIRD PRINCIPAL MERIDIAN, ACCORDING TO THE PLAT OF SAID ANTONIO'S SUBDIVISION RECORDED APRIL 9, 2007 AS DOCUMENT NO. 0709906052, DESCRIBED AS FOLLOWS: COMMENCING AT THE NORTHWEST CORNER OF SAID LOT 1, THENCE SOUTH 89 DEGREES 56 MINUTES 20 SECONDS EAST ALONG THE NORTH LINE OF SAID LOT 1, A DISTANCE OF 71.28 FEET; THENCE SOUTH 00 DEGREES 03 MINUTES 40 SECONDS WEST, 4.58 FEET; THENCE SOUTH 00 DEGREES 00 MINUTES 42 SECONDS EAST, 96.59 FEET TO AN INTERSECTION WITH THE EASTERLY EXTENSION OF THE FACE OF A BRICK BUILDING FOR THE POINT OF BEGINNING; THENCE CONTINUING SOUTH 00 DEGREES 00 MINUTES 42 SECONDS EAST, 15.57 FEET TO AN INTERSECTION WITH THE CENTER OF A PARTY WALL EXTENDED EAST; THENCE SOUTH 89 DEGREES 58 MINUTES 01 SECOND WEST ALONG THE CENTER OF SAID PARTY WALL AND EASTERLY EXTENSION, 49.82 FEET TO THE WEST FACE OF A BRICK BUILDING; THENCE NORTH 00 DEGREES 01 MINUTE 22 SECONDS WEST ALONG THE WEST FACE OF SAID BUILDING, 20.07 FEET TO AN INTERSECTION WITH THE CENTER OF A PARTY WALL; THENCE NORTH 89 DEGREES 57 MINUTES 58 SECONDS EAST ALONG THE CENTER OF SAID PARTY WALL, 30.45 FEET TO THE CENTER OF A PARTY WALL; THENCE SOUTH 00 DEGREES 00 MINUTES 42 SECONDS EAST ALONG THE CENTER OF SAID PARTY WALL, 4.18 FEET TO THE CENTER OF A PARTY WALL; THENCE NORTH 89 DEGREES 59 MINUTES 18 SECONDS EAST ALONG THE CENTER OF SAID PARTY WALL, 9.68 FEET TO THE WEST FACE OF SAID BUILDING PROJECTED SOUTH; THENCE SOUTH 00 DEGREES 00 MINUTES 42 SECONDS EAST, 0.32 FEET TO AN EXTERIOR CORNER OF SAID BUILDING; THENCE NORTH 89 DEGREES 59 MINUTES 18 SECONDS EAST ALONG THE FACE OF SAID BUILDING AND EASTERLY EXTENSION THEREOF, 9.70 FEET TO THE POINT OF BEGINNING, IN COOK COUNTY, ILLINOIS.

BUILDING 3 (UNIT 48): THAT PART OF LOT 1 IN ANTONIO'S SUBDIVISION, BEING A RESUBDIVISION IN THE WEST HALF OF SECTION 27, TOWNSHIP 39 NORTH, RANGE 14, EAST OF THE THIRD PRINCIPAL MERIDIAN, ACCORDING TO THE PLAT OF SAID ANTONIO'S SUBDIVISION RECORDED APRIL 9, 2007 AS DOCUMENT NO. 0709906052, DESCRIBED AS FOLLOWS: COMMENCING AT THE NORTHWEST CORNER OF SAID

UNOFFICIAL COPY

LOT 1, THENCE SOUTH 89 DEGREES 56 MINUTES 20 SECONDS EAST ALONG THE NORTH LINE OF SAID LOT 1, A DISTANCE OF 71.28 FEET; THENCE SOUTH 00 DEGREES 03 MINUTES 40 SECONDS WEST, 4.58 FEET; THENCE SOUTH 00 DEGREES 00 MINUTES 42 SECONDS EAST, 72.05 FEET TO AN INTERSECTION WITH THE CENTER OF A PARTY WALL EXTENDED EAST FOR THE POINT OF BEGINNING; THENCE CONTINUING SOUTH 00 DEGREES 00 MINUTES 42 SECONDS EAST, 15.54 FEET TO THE EASTERLY EXTENSION OF THE FACE OF A BRICK BUILDING; THENCE SOUTH 89 DEGREES 59 MINUTES 18 SECONDS WEST ALONG THE FACE OF SAID BUILDING AND EASTERLY EXTENSION THEREOF, 9.70 FEET TO AN EXTERIOR CORNER OF SAID BUILDING; THENCE SOUTH 00 DEGREES 00 MINUTES 42 SECONDS EAST, 0.32 FEET TO THE CENTER OF A PARTY WALL; THENCE SOUTH 89 DEGREES 59 MINUTES 18 SECONDS WEST ALONG THE CENTER OF SAID PARTY WALL, 9.68 FEET TO THE CENTER OF A PARTY WALL; THENCE SOUTH 00 DEGREES 00 MINUTES 42 SECONDS EAST ALONG THE CENTER OF SAID PARTY WALL, 4.18 FEET TO THE CENTER OF A PARTY WALL; THENCE SOUTH 89 DEGREES 57 MINUTES 58 SECONDS WEST ALONG THE CENTER OF SAID PARTY WALL, 30.45 FEET TO THE WEST FACE OF SAID BUILDING; THENCE NORTH 00 DEGREES 01 MINUTE 22 SECONDS WEST ALONG THE WEST FACE OF SAID BUILDING, 20.08 FEET TO AN INTERSECTION WITH THE CENTER OF A PARTY WALL; THENCE SOUTH 89 DEGREES 59 MINUTES 13 SECONDS EAST ALONG THE CENTER OF SAID PARTY WALL AND EASTERLY EXTENSION THEREOF, 49.83 FEET TO THE POINT OF BEGINNING, IN COOK COUNTY, ILLINOIS.

BUILDING 3 (UNIT 49): THAT PART OF LOT 1 IN ANTONIO'S SUBDIVISION, BEING A RESUBDIVISION IN THE WEST HALF OF SECTION 27, TOWNSHIP 39 NORTH, RANGE 14, EAST OF THE THIRD PRINCIPAL MERIDIAN, ACCORDING TO THE PLAT OF SAID ANTONIO'S SUBDIVISION RECORDED APRIL 9, 2007 AS DOCUMENT NO. 0709906052, DESCRIBED AS FOLLOWS: COMMENCING AT THE NORTHWEST CORNER OF SAID LOT 1, THENCE SOUTH 89 DEGREES 56 MINUTES 20 SECONDS EAST ALONG THE NORTH LINE OF SAID LOT 1, A DISTANCE OF 71.28 FEET; THENCE SOUTH 00 DEGREES 03 MINUTES 40 SECONDS WEST, 4.58 FEET; THENCE SOUTH 00 DEGREES 00 MINUTES 42 SECONDS EAST, 54.70 FEET TO AN INTERSECTION WITH THE CENTER OF A PARTY WALL EXTENDED EAST FOR THE POINT OF BEGINNING; THENCE CONTINUING SOUTH 00 DEGREES 00 MINUTES 42 SECONDS EAST, 17.35 FEET TO AN INTERSECTION WITH THE CENTER OF A PARTY WALL EXTENDED EAST; THENCE NORTH 89 DEGREES 59 MINUTES 13 SECONDS WEST ALONG THE CENTER OF SAID PARTY WALL AND EASTERLY EXTENSION, 49.83 FEET TO THE WEST FACE OF A BRICK BUILDING; THENCE NORTH 00 DEGREES 01 MINUTE 22 SECONDS WEST, 0.32 FEET TO AN EXTERIOR CORNER OF SAID BUILDING; THENCE NORTH 89 DEGREES 58 MINUTES 38 SECONDS EAST ALONG THE FACE OF SAID BUILDING, 3.62 FEET TO AN EXTERIOR CORNER OF SAID BUILDING; THENCE NORTH 00 DEGREES 01 MINUTE 22 SECONDS WEST ALONG THE FACE OF SAID BUILDING, 16.59 FEET TO AN EXTERIOR CORNER OF SAID BUILDING; THENCE SOUTH 89 DEGREES 58 MINUTES 38 SECONDS WEST ALONG THE FACE OF SAID BUILDING, 3.62 FEET TO AN EXTERIOR CORNER OF SAID BUILDING; THENCE NORTH 00 DEGREES 01 MINUTES 22 SECONDS WEST ALONG THE FACE OF SAID BUILDING, 0.32 FEET TO AN INTERSECTION WITH THE CENTER OF A PARTY WALL; THENCE NORTH 89 DEGREES 52 MINUTES 51 SECONDS EAST ALONG THE CENTER OF SAID PARTY WALL AND EASTERLY EXTENSION THEREOF, 49.84 FEET TO THE POINT OF BEGINNING, IN COOK COUNTY, ILLINOIS.

UNOFFICIAL COPY

BUILDING 3 (UNIT 50): THAT PART OF LOT 1 IN ANTONIO'S SUBDIVISION, BEING A RESUBDIVISION IN THE WEST HALF OF SECTION 27, TOWNSHIP 39 NORTH, RANGE 14, EAST OF THE THIRD PRINCIPAL MERIDIAN, ACCORDING TO THE PLAT OF SAID ANTONIO'S SUBDIVISION RECORDED APRIL 9, 2007 AS DOCUMENT NO. 0709906052, DESCRIBED AS FOLLOWS: COMMENCING AT THE NORTHWEST CORNER OF SAID LOT 1, THENCE SOUTH 89 DEGREES 56 MINUTES 20 SECONDS EAST ALONG THE NORTH LINE OF SAID LOT 1, A DISTANCE OF 71.28 FEET; THENCE SOUTH 00 DEGREES 03 MINUTES 40 SECONDS WEST, 4.58 FEET; THENCE SOUTH 00 DEGREES 00 MINUTES 42 SECONDS EAST, 37.39 FEET TO AN INTERSECTION WITH THE CENTER OF A PARTY WALL EXTENDED EAST FOR THE POINT OF BEGINNING; THENCE CONTINUING SOUTH 00 DEGREES 00 MINUTES 42 SECONDS EAST, 17.31 FEET TO AN INTERSECTION WITH THE CENTER OF A PARTY WALL EXTENDED EAST; THENCE SOUTH 89 DEGREES 52 MINUTES 51 SECONDS WEST ALONG THE CENTER OF SAID PARTY WALL AND EASTERLY EXTENSION, 49.84 FEET TO THE WEST FACE OF A BRICK BUILDING; THENCE NORTH 00 DEGREES 01 MINUTE 22 SECONDS WEST, 17.73 FEET TO AN EXTERIOR CORNER OF SAID BUILDING; THENCE NORTH 87 DEGREES 58 MINUTES 38 SECONDS EAST ALONG THE FACE OF SAID BUILDING, 3.52 FEET TO AN EXTERIOR CORNER OF SAID BUILDING; THENCE SOUTH 00 DEGREES 02 MINUTES 11 SECONDS WEST, 0.32 FEET TO AN INTERSECTION WITH THE CENTER OF A PARTY WALL; THENCE NORTH 89 DEGREES 59 MINUTES 50 SECONDS EAST ALONG THE CENTER OF SAID PARTY WALL AND EASTERLY EXTENSION THEREOF, 46.22 FEET TO THE POINT OF BEGINNING, IN COOK COUNTY, ILLINOIS.

BUILDING 3 (UNIT 51): THAT PART OF LOT 1 IN ANTONIO'S SUBDIVISION, BEING A RESUBDIVISION IN THE WEST HALF OF SECTION 27, TOWNSHIP 39 NORTH, RANGE 14, EAST OF THE THIRD PRINCIPAL MERIDIAN, ACCORDING TO THE PLAT OF SAID ANTONIO'S SUBDIVISION RECORDED APRIL 9, 2007 AS DOCUMENT NO. 0709906052, DESCRIBED AS FOLLOWS: COMMENCING AT THE NORTHWEST CORNER OF SAID LOT 1, THENCE SOUTH 89 DEGREES 56 MINUTES 20 SECONDS EAST ALONG THE NORTH LINE OF SAID LOT 1, A DISTANCE OF 71.28 FEET; THENCE SOUTH 00 DEGREES 03 MINUTES 40 SECONDS WEST, 4.58 FEET; THENCE SOUTH 00 DEGREES 00 MINUTES 42 SECONDS EAST, 20.05 FEET TO AN INTERSECTION WITH THE CENTER OF A PARTY WALL EXTENDED EAST FOR THE POINT OF BEGINNING; THENCE CONTINUING SOUTH 00 DEGREES 00 MINUTES 42 SECONDS EAST, 17.34 FEET TO AN INTERSECTION WITH THE CENTER OF A PARTY WALL EXTENDED EAST; THENCE SOUTH 89 DEGREES 59 MINUTES 50 SECONDS WEST ALONG THE CENTER OF SAID PARTY WALL AND EASTERLY EXTENSION, 46.22 FEET TO AN INTERSECTION WITH THE WEST FACE OF A BRICK BUILDING EXTENDED SOUTH; THENCE NORTH 00 DEGREES 02 MINUTES 11 SECONDS EAST ALONG THE WEST FACE OF SAID BRICK BUILDING AND THE SOUTHERLY EXTENSION THEREOF, 17.39 FEET TO AN INTERSECTION WITH THE CENTER OF A PARTY WALL; THENCE SOUTH 89 DEGREES 56 MINUTES 50 SECONDS EAST ALONG THE CENTER OF SAID PARTY WALL AND EASTERLY EXTENSION THEREOF, 46.20 FEET TO THE POINT OF BEGINNING, IN COOK COUNTY, ILLINOIS.

BUILDING 3 (UNIT 52): THAT PART OF LOT 1 IN ANTONIO'S SUBDIVISION, BEING A RESUBDIVISION IN THE WEST HALF OF SECTION 27, TOWNSHIP 39 NORTH, RANGE 14, EAST OF THE THIRD PRINCIPAL MERIDIAN, ACCORDING TO THE PLAT OF SAID ANTONIO'S SUBDIVISION RECORDED APRIL 9, 2007 AS DOCUMENT NO. 0709906052, DESCRIBED AS FOLLOWS: COMMENCING AT THE NORTHWEST CORNER OF SAID

UNOFFICIAL COPY

LOT 1, THENCE SOUTH 89 DEGREES 56 MINUTES 20 SECONDS EAST ALONG THE NORTH LINE OF SAID LOT 1, A DISTANCE OF 71.28 FEET; THENCE SOUTH 00 DEGREES 03 MINUTES 40 SECONDS WEST, 4.58 FEET TO THE POINT OF BEGINNING; THENCE SOUTH 00 DEGREES 00 MINUTES 42 SECONDS EAST, 20.05 FEET TO AN INTERSECTION WITH THE CENTER OF A PARTY WALL EXTENDED EAST; THENCE NORTH 89 DEGREES 56 MINUTES 50 SECONDS WEST ALONG THE CENTER OF SAID PARTY WALL AND EASTERLY EXTENSION, 46.20 FEET TO THE WEST FACE OF A BRICK BUILDING; THENCE NORTH 00 DEGREES 02 MINUTES 11 SECONDS EAST ALONG THE WEST FACE OF SAID BRICK BUILDING AND THE NORTHERLY EXTENSION THEREOF, 20.05 FEET TO AN INTERSECTION WITH THE NORTH FACE OF A MULTISTORY OVERHANG EXTENDED WEST; THENCE SOUTH 89 DEGREES 56 MINUTES 50 SECONDS EAST ALONG THE NORTH FACE OF SAID OVERHANG AND THE EAST AND WEST EXTENSIONS THEREOF, 46.19 FEET TO THE POINT OF BEGINNING, IN COOK COUNTY, ILLINOIS.

BUILDING 3-COMMON AREA STAIRWELL/FIRE ESCAPE EASEMENT (BETWEEN UNITS 48-47): THAT PART OF LOT 1 IN ANTONIO'S SUBDIVISION, BEING A RESUBDIVISION IN THE WEST HALF OF SECTION 27, TOWNSHIP 39 NORTH, RANGE 14, EAST OF THE THIRD PRINCIPAL MERIDIAN, ACCORDING TO THE PLAT OF SAID ANTONIO'S SUBDIVISION RECORDED APRIL 9, 2007 AS DOCUMENT NO. 0709906052, DESCRIBED AS FOLLOWS: COMMENCING AT THE NORTHWEST CORNER OF SAID LOT 1, THENCE SOUTH 89 DEGREES 56 MINUTES 20 SECONDS EAST ALONG THE NORTH LINE OF SAID LOT 1, A DISTANCE OF 71.28 FEET; THENCE SOUTH 00 DEGREES 03 MINUTES 40 SECONDS WEST, 4.58 FEET; THENCE SOUTH 00 DEGREES 00 MINUTES 42 SECONDS EAST, 87.59 FEET TO THE EASTERLY EXTENSION OF THE FACE OF A BRICK BUILDING; THENCE SOUTH 89 DEGREES 59 MINUTES 18 SECONDS WEST ALONG SAID WESTERLY EXTENSION, 6.38 FEET TO AN EXTERIOR CORNER OF SAID BUILDING FOR THE POINT OF BEGINNING; THENCE SOUTH 00 DEGREES 00 MINUTES 42 SECONDS EAST, 9.00 FEET TO AN EXTERIOR CORNER OF SAID BUILDING; THENCE SOUTH 89 DEGREES 59 MINUTES 18 SECONDS WEST ALONG THE FACE OF SAID BUILDING, 3.32 FEET TO AN EXTERIOR CORNER OF SAID BUILDING; THENCE NORTH 00 DEGREES 00 MINUTES 42 SECONDS WEST, 0.32 FEET TO THE CENTER OF A PARTY WALL; THENCE SOUTH 89 DEGREES 59 MINUTES 18 SECONDS WEST ALONG THE CENTER OF SAID PARTY WALL, 9.68 FEET TO THE CENTER OF A PARTY WALL; THENCE NORTH 00 DEGREES 00 MINUTES 42 SECONDS WEST ALONG THE CENTER OF SAID PARTY WALL, 8.36 FEET TO THE CENTER OF A PARTY WALL; THENCE NORTH 89 DEGREES 59 MINUTES 18 SECONDS EAST ALONG THE CENTER OF SAID PARTY WALL, 9.68 FEET TO THE CENTER OF A PARTY WALL; THENCE NORTH 00 DEGREES 00 MINUTES 42 SECONDS WEST, 0.32 FEET TO AN EXTERIOR CORNER OF SAID BUILDING; THENCE NORTH 89 DEGREES 59 MINUTES 18 SECONDS EAST ALONG THE FACE OF SAID BUILDING, 3.32 FEET TO THE POINT OF BEGINNING, IN COOK COUNTY, ILLINOIS.

BUILDING 3-COMMON AREA STAIRWELL/FIRE ESCAPE EASEMENT (BETWEEN UNITS 43-42): THAT PART OF LOT 1 IN ANTONIO'S SUBDIVISION, BEING A RESUBDIVISION IN THE WEST HALF OF SECTION 27, TOWNSHIP 39 NORTH, RANGE 14, EAST OF THE THIRD PRINCIPAL MERIDIAN, ACCORDING TO THE PLAT OF SAID ANTONIO'S SUBDIVISION RECORDED APRIL 9, 2007 AS DOCUMENT NO. 0709906052, DESCRIBED AS FOLLOWS: COMMENCING AT THE NORTHWEST CORNER OF SAID LOT 1, THENCE SOUTH 89 DEGREES 56 MINUTES 20 SECONDS EAST ALONG THE NORTH LINE OF SAID LOT 1, A DISTANCE OF 71.28 FEET; THENCE SOUTH 00

UNOFFICIAL COPY

DEGREES 03 MINUTES 40 SECONDS WEST, 4.58 FEET; THENCE SOUTH 00 DEGREES 00 MINUTES 42 SECONDS EAST, 179.58 FEET TO THE EASTERLY EXTENSION OF THE FACE OF A BRICK BUILDING; THENCE SOUTH 89 DEGREES 59 MINUTES 18 SECONDS WEST ALONG SAID WESTERLY EXTENSION, 6.38 FEET TO AN EXTERIOR CORNER OF SAID BUILDING FOR THE POINT OF BEGINNING; THENCE SOUTH 00 DEGREES 00 MINUTES 42 SECONDS EAST, 9.03 FEET TO AN EXTERIOR CORNER OF SAID BUILDING; THENCE SOUTH 89 DEGREES 59 MINUTES 18 SECONDS WEST ALONG THE FACE OF SAID BUILDING, 3.32 FEET TO AN EXTERIOR CORNER OF SAID BUILDING; THENCE NORTH 00 DEGREES 00 MINUTES 42 SECONDS WEST, 0.32 FEET TO THE CENTER OF A PARTY WALL; THENCE SOUTH 89 DEGREES 59 MINUTES 18 SECONDS WEST ALONG THE CENTER OF SAID PARTY WALL, 9.73 FEET TO THE CENTER OF A PARTY WALL; THENCE NORTH 00 DEGREES 00 MINUTES 42 SECONDS WEST ALONG THE CENTER OF SAID PARTY WALL, 8.39 FEET TO THE CENTER OF A PARTY WALL; THENCE NORTH 89 DEGREES 59 MINUTES 18 SECONDS EAST ALONG THE CENTER OF SAID PARTY WALL, 9.73 FEET TO THE CENTER OF A PARTY WALL; THENCE NORTH 00 DEGREES 00 MINUTES 42 SECONDS WEST, 0.32 FEET TO AN EXTERIOR CORNER OF SAID BUILDING; THENCE NORTH 89 DEGREES 59 MINUTES 18 SECONDS EAST ALONG THE FACE OF SAID BUILDING, 3.32 FEET TO THE POINT OF BEGINNING, IN COOK COUNTY, ILLINOIS.

Commonly known as: 351-359 E. Eastgate Place, Chicago, Illinois (Building 5A), 352 E. 25th Place, Chicago, Illinois (Building 4 Townhouse), 344-352 East Eastgate Place, Chicago, Illinois (Building 5), 2502-2524 S. Dr. Martin Luther King Jr. Drive, Chicago, Illinois (Building 1), 2501-2523 S. Calumet Ave., Chicago, Illinois (Building 2), and 2502-2526 S. Calumet Ave., Chicago, Illinois (Building 3); (all generally located north of East 26th Street, south of East 25th Street, and immediately west of South Dr. Martin Luther King Jr. Drive, in Chicago, Illinois).

P.I.N.S. 17-27-129-003 and 17-27-129-004 (affects the Property and other property)

EASTGATE CONDOMINIUMS:

BUILDING 4 CONDOMINIUMS: THAT PART OF LOT 1 IN ANTONIO'S SUBDIVISION, BEING A RESUBDIVISION IN THE WEST HALF OF SECTION 27, TOWNSHIP 39 NORTH, RANGE 14, EAST OF THE THIRD PRINCIPAL MERIDIAN, ACCORDING TO THE PLAT OF SAID ANTONIO'S SUBDIVISION RECORDED APRIL 9, 2007 AS DOCUMENT NO. 0709906052, DESCRIBED AS FOLLOWS: COMMENCING AT THE NORTHEAST CORNER OF SAID LOT 1, THENCE NORTH 89 DEGREES 56 MINUTES 20 SECONDS WEST ALONG THE NORTH LINE OF SAID LOT 1, A DISTANCE OF 91.69 FEET; THENCE SOUTH 00 DEGREES 03 MINUTES 40 SECONDS WEST, 22.90 FEET TO A NORTHEAST CORNER OF A BRICK BUILDING FOR A POINT OF BEGINNING; THENCE SOUTH 01 DEGREE 07 MINUTES 03 SECONDS EAST ALONG THE EAST FACE OF SAID BUILDING, 3.69 FEET TO THE NORTH FACE OF SAID BUILDING; THENCE NORTH 89 DEGREES 48 MINUTES 16 SECONDS WEST ALONG SAID NORTH FACE PRODUCED WEST, 0.38 FEET TO THE CENTER OF A PARTY WALL; THENCE SOUTH 00 DEGREES 00 MINUTES 03 SECONDS EAST ALONG SAID PARTY WALL AND SOUTHERLY EXTENSION THEREOF, 46.18 FEET; THENCE NORTH 89 DEGREES 55 MINUTES 12 SECONDS WEST, 88.90 FEET TO AN INTERSECTION WITH THE WEST FACE OF A BRICK ENCLOSED FIRE ESCAPE PRODUCED SOUTH; THENCE NORTH 00 DEGREES 08 MINUTES 09 SECONDS EAST ALONG THE SAID WEST FACE AND SOUTHERLY EXTENSION THEREOF, 49.87 FEET TO THE NORTH FACE OF A BRICK BUILDING EXTENDED WEST; THENCE SOUTH 89 DEGREES 55 MINUTES 12

UNOFFICIAL COPY

SECONDS EAST ALONG SAID EXTENSION AND NORTH FACE OF BUILDING, 89.09 FEET TO THE POINT OF BEGINNING, IN COOK COUNTY, ILLINOIS.

BUILDING 6: THAT PART OF LOT 1 IN ANTONIO'S SUBDIVISION, BEING A RESUBDIVISION IN THE WEST HALF OF SECTION 27, TOWNSHIP 39 NORTH, RANGE 14, EAST OF THE THIRD PRINCIPAL MERIDIAN, ACCORDING TO THE PLAT OF SAID ANTONIO'S SUBDIVISION RECORDED APRIL 9, 2007 AS DOCUMENT NO. 0709906052, DESCRIBED AS FOLLOWS: COMMENCING AT THE NORTHEAST CORNER OF SAID LOT 1, THENCE NORTH 89 DEGREES 56 MINUTES 20 SECONDS WEST ALONG THE NORTH LINE OF SAID LOT 1, A DISTANCE OF 176.73 FEET; THENCE SOUTH 00 DEGREES 03 MINUTES 40 SECONDS WEST, 89.24 FEET TO THE POINT OF BEGINNING; THENCE SOUTH 89 DEGREES 55 MINUTES 12 SECONDS EAST, 99.93 FEET TO THE NORTHERLY EXTENSION OF THE EAST FACE OF A BRICK BUILDING; THENCE SOUTH 00 DEGREES 14 MINUTES 09 SECONDS WEST ALONG SAID EAST FACE AND EXTENSION THEREOF, 77.50 FEET; THENCE NORTH 89 DEGREES 55 MINUTES 51 SECONDS WEST, 99.84 FEET TO THE SOUTHERLY EXTENSION OF THE WEST FACE OF SAID BRICK BUILDING; THENCE NORTH 00 DEGREES 09 MINUTES 55 SECONDS EAST ALONG WEST FACE AND EXTENSION THEREOF, 77.52 FEET TO THE POINT OF BEGINNING, IN COOK COUNTY, ILLINOIS.

Commonly known as: 340-350 East 25th Place, Chicago, Illinois (Building 4 Condominium Units) and 343-351 East 25th Place, Chicago, Illinois (Building 6) (all generally located north of East 26th Street, south of East 25th Street, and immediately west of South Dr. Martin Luther King Jr. Drive, in Chicago, Illinois).

P.I.N.S. 17-27-129-003 and 17-27-129-004 (affect: the Property and other property)

UNOFFICIAL COPY

Exhibit "A-2"

SIXTH AMENDMENT TO DECLARATION OF EASEMENTS, COVENANTS, AND RESTRICTIONS FOR THE EASTGATE VILLAGE HOMEOWNER'S ASSOCIATION

LEGAL DESCRIPTION OF THE SIXTH ADDITIONAL PROPERTY

THE TOWNHOMES AT EASTGATE VILLAGE:

PARCEL 1: BUILDING 3

BUILDING 3 (UNIT 40): THAT PART OF LOT 1 IN ANTONIO'S SUBDIVISION, BEING A RESUBDIVISION IN THE WEST HALF OF SECTION 27, TOWNSHIP 39 NORTH, RANGE 14, EAST OF THE THIRD PRINCIPAL MERIDIAN, ACCORDING TO THE PLAT OF SAID ANTONIO'S SUBDIVISION RECORDED APRIL 9, 2007 AS DOCUMENT NO. 0709906052, DESCRIBED AS FOLLOWS: COMMENCING AT THE NORTHWEST CORNER OF SAID LOT 1, THENCE SOUTH 89 DEGREES 56 MINUTES 20 SECONDS EAST ALONG THE NORTH LINE OF SAID LOT 1, A DISTANCE OF 71.28 FEET; THENCE SOUTH 00 DEGREES 03 MINUTES 40 SECONDS WEST, 4.58 FEET; THENCE SOUTH 00 DEGREES 00 MINUTES 42 SECONDS EAST, 221.50 FEET TO AN INTERSECTION WITH THE CENTER OF A PARTY WALL EXTENDED EAST FOR THE POINT OF BEGINNING; THENCE CONTINUING SOUTH 00 DEGREES 00 MINUTES 42 SECONDS EAST, 20.40 FEET TO AN INTERSECTION WITH THE SOUTH FACE OF A BRICK BUILDING EXTENDED EAST; THENCE NORTH 89 DEGREES 54 MINUTES 02 SECONDS WEST ALONG THE SOUTH FACE OF SAID BRICK BUILDING AND EASTERLY EXTENSION, 20.90 FEET TO THE EAST FACE OF A MULTISTORY OVERHANG; THENCE SOUTH 00 DEGREES 05 MINUTES 58 SECONDS WEST ALONG SAID EAST FACE, 2.35 FEET TO THE SOUTHEAST CORNER OF SAID OVERHANG; THENCE NORTH 89 DEGREES 54 MINUTES 02 SECONDS WEST ALONG THE SOUTH FACE OF SAID OVERHANG AND THE WESTERLY EXTENSION THEREOF, 28.90 FEET TO AN INTERSECTION WITH THE WEST FACE OF SAID BRICK BUILDING EXTENDED SOUTH; THENCE NORTH 00 DEGREES 01 MINUTE 22 SECONDS WEST ALONG THE WEST FACE OF SAID BRICK BUILDING, 22.77 FEET TO AN INTERSECTION WITH THE CENTER OF A PARTY WALL; THENCE SOUTH 89 DEGREES 52 MINUTES 33 SECONDS EAST ALONG THE CENTER OF SAID PARTY WALL AND EASTERLY EXTENSION THEREOF, 49.80 FEET TO THE POINT OF BEGINNING, IN COOK COUNTY, ILLINOIS.

BUILDING 3 (UNIT 41): THAT PART OF LOT 1 IN ANTONIO'S SUBDIVISION, BEING A RESUBDIVISION IN THE WEST HALF OF SECTION 27, TOWNSHIP 39 NORTH, RANGE 14, EAST OF THE THIRD PRINCIPAL MERIDIAN, ACCORDING TO THE PLAT OF SAID ANTONIO'S SUBDIVISION RECORDED APRIL 9, 2007 AS DOCUMENT NO. 0709906052, DESCRIBED AS FOLLOWS: COMMENCING AT THE NORTHWEST CORNER OF SAID LOT 1, THENCE SOUTH 89 DEGREES 56 MINUTES 20 SECONDS EAST ALONG THE NORTH LINE OF SAID LOT 1, A DISTANCE OF 71.28 FEET; THENCE SOUTH 00 DEGREES 03 MINUTES 40 SECONDS WEST, 4.58 FEET; THENCE SOUTH 00 DEGREES 00 MINUTES 42 SECONDS EAST, 204.19 FEET TO AN INTERSECTION WITH THE CENTER OF A PARTY WALL EXTENDED EAST FOR THE POINT OF BEGINNING; THENCE CONTINUING SOUTH 00 DEGREES 00 MINUTES 42 SECONDS EAST, 17.31 FEET TO AN INTERSECTION WITH THE CENTER OF A PARTY WALL EXTENDED EAST; THENCE NORTH 89 DEGREES 52 MINUTES 33 SECONDS WEST ALONG THE CENTER OF SAID PARTY WALL AND EASTERLY EXTENSION, 49.80 FEET TO THE

UNOFFICIAL COPY

WEST FACE OF A BRICK BUILDING; THENCE NORTH 00 DEGREES 01 MINUTE 22 SECONDS WEST ALONG THE WEST FACE OF SAID BRICK BUILDING, 17.31 FEET TO AN INTERSECTION WITH THE CENTER OF A PARTY WALL; THENCE SOUTH 89 DEGREES 52 MINUTES 33 SECONDS EAST ALONG THE CENTER OF SAID PARTY WALL AND EASTERLY EXTENSION THEREOF, 49.81 FEET TO THE POINT OF BEGINNING, IN COOK COUNTY, ILLINOIS.

BUILDING 3 (UNIT 42): THAT PART OF LOT 1 IN ANTONIO'S SUBDIVISION, BEING A RESUBDIVISION IN THE WEST HALF OF SECTION 27, TOWNSHIP 39 NORTH, RANGE 14, EAST OF THE THIRD PRINCIPAL MERIDIAN, ACCORDING TO THE PLAT OF SAID ANTONIO'S SUBDIVISION RECORDED APRIL 9, 2007 AS DOCUMENT NO. 0709906052, DESCRIBED AS FOLLOWS: COMMENCING AT THE NORTHWEST CORNER OF SAID LOT 1, THENCE SOUTH 89 DEGREES 56 MINUTES 20 SECONDS EAST ALONG THE NORTH LINE OF SAID LOT 1, A DISTANCE OF 71.28 FEET; THENCE SOUTH 00 DEGREES 03 MINUTES 40 SECONDS WEST, 4.58 FEET; THENCE SOUTH 00 DEGREES 00 MINUTES 42 SECONDS EAST, 188.61 FEET TO AN INTERSECTION WITH THE EASTERLY EXTENSION OF THE FACE OF A BRICK BUILDING FOR THE POINT OF BEGINNING; THENCE CONTINUING SOUTH 00 DEGREES 00 MINUTES 42 SECONDS EAST, 15.58 FEET TO AN INTERSECTION WITH THE CENTER OF A PARTY WALL EXTENDED EAST; THENCE NORTH 89 DEGREES 52 MINUTES 33 SECONDS WEST ALONG THE CENTER OF SAID PARTY WALL AND EASTERLY EXTENSION, 49.81 FEET TO THE WEST FACE OF A BRICK BUILDING; THENCE NORTH 00 DEGREES 01 MINUTE 22 SECONDS WEST ALONG THE WEST FACE OF SAID BUILDING, 20.05 FEET TO AN INTERSECTION WITH THE CENTER OF A PARTY WALL; THENCE SOUTH 89 DEGREES 55 MINUTES 18 SECONDS EAST ALONG THE CENTER OF SAID PARTY WALL, 30.38 FEET TO THE CENTER OF A PARTY WALL; THENCE SOUTH 00 DEGREES 00 MINUTES 42 SECONDS EAST ALONG THE CENTER OF SAID PARTY WALL, 4.22 FEET TO THE CENTER OF A PARTY WALL; THENCE NORTH 89 DEGREES 59 MINUTES 18 SECONDS EAST ALONG THE CENTER OF SAID PARTY WALL, 9.73 FEET TO THE EAST FACE OF SAID BUILDING PROJECTED NORTH; THENCE SOUTH 00 DEGREES 00 MINUTES 42 SECONDS EAST, 0.32 FEET TO AN EXTERIOR CORNER OF SAID BUILDING; THENCE NORTH 89 DEGREES 59 MINUTES 18 SECONDS EAST ALONG THE FACE OF SAID BUILDING AND EASTERLY EXTENSION THEREOF, 9.70 FEET TO THE POINT OF BEGINNING, IN COOK COUNTY, ILLINOIS.

BUILDING 3 (UNIT 43): THAT PART OF LOT 1 IN ANTONIO'S SUBDIVISION, BEING A RESUBDIVISION IN THE WEST HALF OF SECTION 27, TOWNSHIP 39 NORTH, RANGE 14, EAST OF THE THIRD PRINCIPAL MERIDIAN, ACCORDING TO THE PLAT OF SAID ANTONIO'S SUBDIVISION RECORDED APRIL 9, 2007 AS DOCUMENT NO. 0709906052, DESCRIBED AS FOLLOWS: COMMENCING AT THE NORTHWEST CORNER OF SAID LOT 1, THENCE SOUTH 89 DEGREES 56 MINUTES 20 SECONDS EAST ALONG THE NORTH LINE OF SAID LOT 1, A DISTANCE OF 71.28 FEET; THENCE SOUTH 00 DEGREES 03 MINUTES 40 SECONDS WEST, 4.58 FEET; THENCE SOUTH 00 DEGREES 00 MINUTES 42 SECONDS EAST, 164.26 FEET TO AN INTERSECTION WITH THE CENTER OF A PARTY WALL EXTENDED EAST FOR THE POINT OF BEGINNING; THENCE CONTINUING SOUTH 00 DEGREES 00 MINUTES 42 SECONDS EAST, 15.32 FEET TO THE EASTERLY EXTENSION OF THE FACE OF A BRICK BUILDING; THENCE SOUTH 89 DEGREES 59 MINUTES 18 SECONDS WEST ALONG THE FACE OF SAID BUILDING AND EASTERLY EXTENSION THEREOF, 9.70 FEET TO AN EXTERIOR CORNER OF SAID BUILDING; THENCE SOUTH 00 DEGREES 00 MINUTES 42 SECONDS EAST, 0.32 FEET TO THE CENTER OF A PARTY WALL; THENCE SOUTH 89 DEGREES

UNOFFICIAL COPY

59 MINUTES 18 SECONDS WEST ALONG THE CENTER OF SAID PARTY WALL, 9.73 FEET TO THE CENTER OF A PARTY WALL; THENCE SOUTH 00 DEGREES 00 MINUTES 42 SECONDS EAST ALONG THE CENTER OF SAID PARTY WALL, 4.17 FEET TO THE CENTER OF A PARTY WALL; THENCE NORTH 89 DEGREES 55 MINUTES 18 SECONDS WEST ALONG THE CENTER OF SAID PARTY WALL, 30.38 FEET TO THE WEST FACE OF SAID BUILDING; THENCE NORTH 00 DEGREES 01 MINUTE 22 SECONDS WEST ALONG THE WEST FACE OF SAID BUILDING, 19.97 FEET TO AN INTERSECTION WITH THE CENTER OF A PARTY WALL; THENCE SOUTH 89 DEGREES 46 MINUTES 31 SECONDS EAST ALONG THE CENTER OF SAID PARTY WALL AND EASTERLY EXTENSION THEREOF, 49.82 FEET TO THE POINT OF BEGINNING, IN COOK COUNTY, ILLINOIS.

BUILDING 3 (UNIT 44): THAT PART OF LOT 1 IN ANTONIO'S SUBDIVISION, BEING A RESUBDIVISION IN THE WEST HALF OF SECTION 27, TOWNSHIP 39 NORTH, RANGE 14, EAST OF THE THIRD PRINCIPAL MERIDIAN, ACCORDING TO THE PLAT OF SAID ANTONIO'S SUBDIVISION RECORDED APRIL 9, 2007 AS DOCUMENT NO. 0709906052, DESCRIBED AS FOLLOWS: COMMENCING AT THE NORTHWEST CORNER OF SAID LOT 1, THENCE SOUTH 89 DEGREES 56 MINUTES 20 SECONDS EAST ALONG THE NORTH LINE OF SAID LOT 1, A DISTANCE OF 71.28 FEET; THENCE SOUTH 00 DEGREES 03 MINUTES 40 SECONDS WEST, 4.58 FEET; THENCE SOUTH 00 DEGREES 00 MINUTES 42 SECONDS EAST, 146.83 FEET TO AN INTERSECTION WITH THE CENTER OF A PARTY WALL EXTENDED EAST FOR THE POINT OF BEGINNING; THENCE CONTINUING SOUTH 00 DEGREES 00 MINUTES 42 SECONDS EAST, 17.43 FEET TO AN INTERSECTION WITH THE CENTER OF A PARTY WALL EXTENDED EAST; THENCE NORTH 89 DEGREES 46 MINUTES 31 SECONDS WEST ALONG THE CENTER OF SAID PARTY WALL AND EASTERLY EXTENSION, 49.82 FEET TO THE WEST FACE OF A BRICK BUILDING; THENCE NORTH 00 DEGREES 01 MINUTE 22 SECONDS WEST, 0.32 FEET TO AN EXTERIOR CORNER OF SAID BUILDING; THENCE NORTH 89 DEGREES 58 MINUTES 38 SECONDS EAST ALONG THE FACE OF SAID BUILDING, 3.62 FEET TO AN EXTERIOR CORNER OF SAID BUILDING; THENCE NORTH 00 DEGREES 01 MINUTE 22 SECONDS WEST ALONG THE FACE OF SAID BUILDING, 16.54 FEET TO AN EXTERIOR CORNER OF SAID BUILDING; THENCE SOUTH 89 DEGREES 58 MINUTES 38 SECONDS WEST ALONG THE FACE OF SAID BUILDING, 3.62 FEET TO AN EXTERIOR CORNER OF SAID BUILDING; THENCE NORTH 00 DEGREES 01 MINUTES 22 SECONDS WEST ALONG THE FACE OF SAID BUILDING, 0.32 FEET TO AN INTERSECTION WITH THE CENTER OF A PARTY WALL; THENCE NORTH 89 DEGREES 56 MINUTES 17 SECONDS EAST ALONG THE CENTER OF SAID PARTY WALL AND EASTERLY EXTENSION THEREOF, 49.82 FEET TO THE POINT OF BEGINNING, IN COOK COUNTY, ILLINOIS.

BUILDING 3 (UNIT 45): THAT PART OF LOT 1 IN ANTONIO'S SUBDIVISION, BEING A RESUBDIVISION IN THE WEST HALF OF SECTION 27, TOWNSHIP 39 NORTH, RANGE 14, EAST OF THE THIRD PRINCIPAL MERIDIAN, ACCORDING TO THE PLAT OF SAID ANTONIO'S SUBDIVISION RECORDED APRIL 9, 2007 AS DOCUMENT NO. 0709906052, DESCRIBED AS FOLLOWS: COMMENCING AT THE NORTHWEST CORNER OF SAID LOT 1, THENCE SOUTH 89 DEGREES 56 MINUTES 20 SECONDS EAST ALONG THE NORTH LINE OF SAID LOT 1, A DISTANCE OF 71.28 FEET; THENCE SOUTH 00 DEGREES 03 MINUTES 40 SECONDS WEST, 4.58 FEET; THENCE SOUTH 00 DEGREES 00 MINUTES 42 SECONDS EAST, 129.57 FEET TO AN INTERSECTION WITH THE CENTER OF A PARTY WALL EXTENDED EAST FOR THE POINT OF BEGINNING; THENCE CONTINUING SOUTH 00 DEGREES 00 MINUTES 42 SECONDS EAST, 17.26

UNOFFICIAL COPY

FEET TO AN INTERSECTION WITH THE CENTER OF A PARTY WALL EXTENDED EAST; THENCE SOUTH 89 DEGREES 56 MINUTES 17 SECONDS WEST ALONG THE CENTER OF SAID PARTY WALL AND EASTERLY EXTENSION, 49.82 FEET TO THE WEST FACE OF A BRICK BUILDING; THENCE NORTH 00 DEGREES 01 MINUTE 22 SECONDS WEST ALONG THE WEST FACE OF SAID BRICK BUILDING, 17.47 FEET TO AN INTERSECTION WITH THE CENTER OF A PARTY WALL; THENCE SOUTH 89 DEGREES 49 MINUTES 06 SECONDS EAST ALONG THE CENTER OF SAID PARTY WALL AND EASTERLY EXTENSION THEREOF, 49.82 FEET TO THE POINT OF BEGINNING, IN COOK COUNTY, ILLINOIS.

BUILDING 3 (UNIT 46): THAT PART OF LOT 1 IN ANTONIO'S SUBDIVISION, BEING A RESUBDIVISION IN THE WEST HALF OF SECTION 27, TOWNSHIP 39 NORTH, RANGE 14, EAST OF THE THIRD PRINCIPAL MERIDIAN, ACCORDING TO THE PLAT OF SAID ANTONIO'S SUBDIVISION RECORDED APRIL 9, 2007 AS DOCUMENT NO. 0709906052, DESCRIBED AS FOLLOWS: COMMENCING AT THE NORTHWEST CORNER OF SAID LOT 1, THENCE SOUTH 89 DEGREES 56 MINUTES 20 SECONDS EAST ALONG THE NORTH LINE OF SAID LOT 1, A DISTANCE OF 71.28 FEET; THENCE SOUTH 00 DEGREES 03 MINUTES 40 SECONDS WEST, 4.58 FEET; THENCE SOUTH 00 DEGREES 00 MINUTES 42 SECONDS EAST, 112.16 FEET TO AN INTERSECTION WITH THE CENTER OF A PARTY WALL EXTENDED EAST FOR THE POINT OF BEGINNING; THENCE CONTINUING SOUTH 00 DEGREES 00 MINUTES 42 SECONDS EAST, 17.42 FEET TO AN INTERSECTION WITH THE CENTER OF A PARTY WALL EXTENDED EAST; THENCE NORTH 89 DEGREES 49 MINUTES 06 SECONDS WEST ALONG THE CENTER OF SAID PARTY WALL AND EASTERLY EXTENSION, 49.82 FEET TO THE WEST FACE OF A BRICK BUILDING; THENCE NORTH 00 DEGREES 01 MINUTE 22 SECONDS WEST, 0.32 FEET TO AN EXTERIOR CORNER OF SAID BUILDING; THENCE NORTH 89 DEGREES 58 MINUTES 38 SECONDS EAST ALONG THE FACE OF SAID BUILDING, 3.62 FEET TO AN EXTERIOR CORNER OF SAID BUILDING; THENCE NORTH 00 DEGREES 01 MINUTE 22 SECONDS WEST ALONG THE FACE OF SAID BUILDING, 16.59 FEET TO AN EXTERIOR CORNER OF SAID BUILDING; THENCE SOUTH 89 DEGREES 58 MINUTES 38 SECONDS WEST ALONG THE FACE OF SAID BUILDING, 3.62 FEET TO AN EXTERIOR CORNER OF SAID BUILDING; THENCE NORTH 00 DEGREES 01 MINUTES 22 SECONDS WEST ALONG THE FACE OF SAID BUILDING, 0.32 FEET TO AN INTERSECTION WITH THE CENTER OF A PARTY WALL; THENCE NORTH 89 DEGREES 58 MINUTES 01 SECOND EAST ALONG THE CENTER OF SAID PARTY WALL AND EASTERLY EXTENSION THEREOF, 49.82 FEET TO THE POINT OF BEGINNING, IN COOK COUNTY, ILLINOIS.

BUILDING 3 (UNIT 47): THAT PART OF LOT 1 IN ANTONIO'S SUBDIVISION, BEING A RESUBDIVISION IN THE WEST HALF OF SECTION 27, TOWNSHIP 39 NORTH, RANGE 14, EAST OF THE THIRD PRINCIPAL MERIDIAN, ACCORDING TO THE PLAT OF SAID ANTONIO'S SUBDIVISION RECORDED APRIL 9, 2007 AS DOCUMENT NO. 0709906052, DESCRIBED AS FOLLOWS: COMMENCING AT THE NORTHWEST CORNER OF SAID LOT 1, THENCE SOUTH 89 DEGREES 56 MINUTES 20 SECONDS EAST ALONG THE NORTH LINE OF SAID LOT 1, A DISTANCE OF 71.28 FEET; THENCE SOUTH 00 DEGREES 03 MINUTES 40 SECONDS WEST, 4.58 FEET; THENCE SOUTH 00 DEGREES 00 MINUTES 42 SECONDS EAST, 96.59 FEET TO AN INTERSECTION WITH THE EASTERLY EXTENSION OF THE FACE OF A BRICK BUILDING FOR THE POINT OF BEGINNING; THENCE CONTINUING SOUTH 00 DEGREES 00 MINUTES 42 SECONDS EAST, 15.57 FEET TO AN INTERSECTION WITH THE CENTER OF A PARTY WALL EXTENDED EAST; THENCE SOUTH 89 DEGREES 58 MINUTES 01 SECOND WEST

UNOFFICIAL COPY

ALONG THE CENTER OF SAID PARTY WALL AND EASTERLY EXTENSION, 49.82 FEET TO THE WEST FACE OF A BRICK BUILDING; THENCE NORTH 00 DEGREES 01 MINUTE 22 SECONDS WEST ALONG THE WEST FACE OF SAID BUILDING, 20.07 FEET TO AN INTERSECTION WITH THE CENTER OF A PARTY WALL; THENCE NORTH 89 DEGREES 57 MINUTES 58 SECONDS EAST ALONG THE CENTER OF SAID PARTY WALL, 30.45 FEET TO THE CENTER OF A PARTY WALL; THENCE SOUTH 00 DEGREES 00 MINUTES 42 SECONDS EAST ALONG THE CENTER OF SAID PARTY WALL, 4.18 FEET TO THE CENTER OF A PARTY WALL; THENCE NORTH 89 DEGREES 59 MINUTES 18 SECONDS EAST ALONG THE CENTER OF SAID PARTY WALL, 9.68 FEET TO THE WEST FACE OF SAID BUILDING PROJECTED SOUTH; THENCE SOUTH 00 DEGREES 00 MINUTES 42 SECONDS EAST, 0.32 FEET TO AN EXTERIOR CORNER OF SAID BUILDING; THENCE NORTH 89 DEGREES 59 MINUTES 18 SECONDS EAST ALONG THE FACE OF SAID BUILDING AND EASTERLY EXTENSION THEREOF, 9.70 FEET TO THE POINT OF BEGINNING, IN COOK COUNTY, ILLINOIS.

BUILDING 3 (UNIT 48): THAT PART OF LOT 1 IN ANTONIO'S SUBDIVISION, BEING A RESUBDIVISION IN THE WEST HALF OF SECTION 27, TOWNSHIP 39 NORTH, RANGE 14, EAST OF THE THIRD PRINCIPAL MERIDIAN, ACCORDING TO THE PLAT OF SAID ANTONIO'S SUBDIVISION RECORDED APRIL 9, 2007 AS DOCUMENT NO. 0709906052, DESCRIBED AS FOLLOWS: COMMENCING AT THE NORTHWEST CORNER OF SAID LOT 1, THENCE SOUTH 89 DEGREES 56 MINUTES 20 SECONDS EAST ALONG THE NORTH LINE OF SAID LOT 1, A DISTANCE OF 71.28 FEET; THENCE SOUTH 00 DEGREES 03 MINUTES 40 SECONDS WEST, 4.58 FEET; THENCE SOUTH 00 DEGREES 00 MINUTES 42 SECONDS EAST, 72.05 FEET TO AN INTERSECTION WITH THE CENTER OF A PARTY WALL EXTENDED EAST FOR THE POINT OF BEGINNING; THENCE CONTINUING SOUTH 00 DEGREES 00 MINUTES 42 SECONDS EAST, 15.54 FEET TO THE EASTERLY EXTENSION OF THE FACE OF A BRICK BUILDING; THENCE SOUTH 89 DEGREES 59 MINUTES 18 SECONDS WEST ALONG THE FACE OF SAID BUILDING AND EASTERLY EXTENSION THEREOF, 9.70 FEET TO AN EXTERIOR CORNER OF SAID BUILDING; THENCE SOUTH 00 DEGREES 00 MINUTES 42 SECONDS EAST, 0.32 FEET TO THE CENTER OF A PARTY WALL; THENCE SOUTH 89 DEGREES 59 MINUTES 18 SECONDS WEST ALONG THE CENTER OF SAID PARTY WALL, 9.68 FEET TO THE CENTER OF A PARTY WALL; THENCE SOUTH 00 DEGREES 00 MINUTES 42 SECONDS EAST ALONG THE CENTER OF SAID PARTY WALL, 4.18 FEET TO THE CENTER OF A PARTY WALL; THENCE SOUTH 89 DEGREES 57 MINUTES 58 SECONDS WEST ALONG THE CENTER OF SAID PARTY WALL, 30.45 FEET TO THE WEST FACE OF SAID BUILDING; THENCE NORTH 00 DEGREES 01 MINUTE 22 SECONDS WEST ALONG THE WEST FACE OF SAID BUILDING, 20.08 FEET TO AN INTERSECTION WITH THE CENTER OF A PARTY WALL; THENCE SOUTH 89 DEGREES 59 MINUTES 13 SECONDS EAST ALONG THE CENTER OF SAID PARTY WALL AND EASTERLY EXTENSION THEREOF, 49.83 FEET TO THE POINT OF BEGINNING, IN COOK COUNTY, ILLINOIS.

BUILDING 3 (UNIT 49): THAT PART OF LOT 1 IN ANTONIO'S SUBDIVISION, BEING A RESUBDIVISION IN THE WEST HALF OF SECTION 27, TOWNSHIP 39 NORTH, RANGE 14, EAST OF THE THIRD PRINCIPAL MERIDIAN, ACCORDING TO THE PLAT OF SAID ANTONIO'S SUBDIVISION RECORDED APRIL 9, 2007 AS DOCUMENT NO. 0709906052, DESCRIBED AS FOLLOWS: COMMENCING AT THE NORTHWEST CORNER OF SAID LOT 1, THENCE SOUTH 89 DEGREES 56 MINUTES 20 SECONDS EAST ALONG THE NORTH LINE OF SAID LOT 1, A DISTANCE OF 71.28 FEET; THENCE SOUTH 00 DEGREES 03 MINUTES 40 SECONDS WEST, 4.58 FEET; THENCE SOUTH 00 DEGREES

UNOFFICIAL COPY

00 MINUTES 42 SECONDS EAST, 54.70 FEET TO AN INTERSECTION WITH THE CENTER OF A PARTY WALL EXTENDED EAST FOR THE POINT OF BEGINNING; THENCE CONTINUING SOUTH 00 DEGREES 00 MINUTES 42 SECONDS EAST, 17.35 FEET TO AN INTERSECTION WITH THE CENTER OF A PARTY WALL EXTENDED EAST; THENCE NORTH 89 DEGREES 59 MINUTES 13 SECONDS WEST ALONG THE CENTER OF SAID PARTY WALL AND EASTERLY EXTENSION, 49.83 FEET TO THE WEST FACE OF A BRICK BUILDING; THENCE NORTH 00 DEGREES 01 MINUTE 22 SECONDS WEST, 0.32 FEET TO AN EXTERIOR CORNER OF SAID BUILDING; THENCE NORTH 89 DEGREES 58 MINUTES 38 SECONDS EAST ALONG THE FACE OF SAID BUILDING, 3.62 FEET TO AN EXTERIOR CORNER OF SAID BUILDING; THENCE NORTH 00 DEGREES 01 MINUTE 22 SECONDS WEST ALONG THE FACE OF SAID BUILDING, 16.59 FEET TO AN EXTERIOR CORNER OF SAID BUILDING; THENCE SOUTH 89 DEGREES 58 MINUTES 38 SECONDS WEST ALONG THE FACE OF SAID BUILDING, 3.62 FEET TO AN EXTERIOR CORNER OF SAID BUILDING; THENCE NORTH 00 DEGREES 01 MINUTES 22 SECONDS WEST ALONG THE FACE OF SAID BUILDING, 0.32 FEET TO AN INTERSECTION WITH THE CENTER OF A PARTY WALL; THENCE NORTH 89 DEGREES 52 MINUTES 51 SECONDS EAST ALONG THE CENTER OF SAID PARTY WALL AND EASTERLY EXTENSION THEREOF, 49.84 FEET TO THE POINT OF BEGINNING, IN COOK COUNTY, ILLINOIS.

BUILDING 3 (UNIT 50): THAT PART OF LOT 1 IN ANTONIO'S SUBDIVISION, BEING A RESUBDIVISION IN THE WEST HALF OF SECTION 27, TOWNSHIP 39 NORTH, RANGE 14, EAST OF THE THIRD PRINCIPAL MERIDIAN, ACCORDING TO THE PLAT OF SAID ANTONIO'S SUBDIVISION RECORDED APRIL 9, 2007 AS DOCUMENT NO. 0709906052, DESCRIBED AS FOLLOWS: COMMENCING AT THE NORTHWEST CORNER OF SAID LOT 1, THENCE SOUTH 89 DEGREES 56 MINUTES 20 SECONDS EAST ALONG THE NORTH LINE OF SAID LOT 1, A DISTANCE OF 71.28 FEET; THENCE SOUTH 00 DEGREES 03 MINUTES 40 SECONDS WEST, 4.58 FEET; THENCE SOUTH 00 DEGREES 00 MINUTES 42 SECONDS EAST, 37.39 FEET TO AN INTERSECTION WITH THE CENTER OF A PARTY WALL EXTENDED EAST FOR THE POINT OF BEGINNING; THENCE CONTINUING SOUTH 00 DEGREES 00 MINUTES 42 SECONDS EAST, 17.31 FEET TO AN INTERSECTION WITH THE CENTER OF A PARTY WALL EXTENDED EAST; THENCE SOUTH 89 DEGREES 52 MINUTES 51 SECONDS WEST ALONG THE CENTER OF SAID PARTY WALL AND EASTERLY EXTENSION, 49.84 FEET TO THE WEST FACE OF A BRICK BUILDING; THENCE NORTH 00 DEGREES 01 MINUTE 22 SECONDS WEST, 17.73 FEET TO AN EXTERIOR CORNER OF SAID BUILDING; THENCE NORTH 89 DEGREES 58 MINUTES 38 SECONDS EAST ALONG THE FACE OF SAID BUILDING, 3.62 FEET TO AN EXTERIOR CORNER OF SAID BUILDING; THENCE SOUTH 00 DEGREES 02 MINUTES 11 SECONDS WEST, 0.32 FEET TO AN INTERSECTION WITH THE CENTER OF A PARTY WALL; THENCE NORTH 89 DEGREES 59 MINUTES 50 SECONDS EAST ALONG THE CENTER OF SAID PARTY WALL AND EASTERLY EXTENSION THEREOF, 46.22 FEET TO THE POINT OF BEGINNING, IN COOK COUNTY, ILLINOIS.

BUILDING 3 (UNIT 51): THAT PART OF LOT 1 IN ANTONIO'S SUBDIVISION, BEING A RESUBDIVISION IN THE WEST HALF OF SECTION 27, TOWNSHIP 39 NORTH, RANGE 14, EAST OF THE THIRD PRINCIPAL MERIDIAN, ACCORDING TO THE PLAT OF SAID ANTONIO'S SUBDIVISION RECORDED APRIL 9, 2007 AS DOCUMENT NO. 0709906052, DESCRIBED AS FOLLOWS: COMMENCING AT THE NORTHWEST CORNER OF SAID LOT 1, THENCE SOUTH 89 DEGREES 56 MINUTES 20 SECONDS EAST ALONG THE NORTH LINE OF SAID LOT 1, A DISTANCE OF 71.28 FEET; THENCE SOUTH 00

UNOFFICIAL COPY

DEGREES 03 MINUTES 40 SECONDS WEST, 4.58 FEET; THENCE SOUTH 00 DEGREES 00 MINUTES 42 SECONDS EAST, 20.05 FEET TO AN INTERSECTION WITH THE CENTER OF A PARTY WALL EXTENDED EAST FOR THE POINT OF BEGINNING; THENCE CONTINUING SOUTH 00 DEGREES 00 MINUTES 42 SECONDS EAST, 17.34 FEET TO AN INTERSECTION WITH THE CENTER OF A PARTY WALL EXTENDED EAST; THENCE SOUTH 89 DEGREES 59 MINUTES 50 SECONDS WEST ALONG THE CENTER OF SAID PARTY WALL AND EASTERLY EXTENSION, 46.22 FEET TO AN INTERSECTION WITH THE WEST FACE OF A BRICK BUILDING EXTENDED SOUTH; THENCE NORTH 00 DEGREES 02 MINUTES 11 SECONDS EAST ALONG THE WEST FACE OF SAID BRICK BUILDING AND THE SOUTHERLY EXTENSION THEREOF, 17.39 FEET TO AN INTERSECTION WITH THE CENTER OF A PARTY WALL; THENCE SOUTH 89 DEGREES 56 MINUTES 50 SECONDS EAST ALONG THE CENTER OF SAID PARTY WALL AND EASTERLY EXTENSION THEREOF, 46.20 FEET TO THE POINT OF BEGINNING, IN COOK COUNTY, ILLINOIS.

BUILDING 3 (UNIT 52): THAT PART OF LOT 1 IN ANTONIO'S SUBDIVISION, BEING A RESUBDIVISION IN THE WEST HALF OF SECTION 27, TOWNSHIP 39 NORTH, RANGE 14, EAST OF THE THIRD PRINCIPAL MERIDIAN, ACCORDING TO THE PLAT OF SAID ANTONIO'S SUBDIVISION RECORDED APRIL 9, 2007 AS DOCUMENT NO. 0709906052, DESCRIBED AS FOLLOWS: COMMENCING AT THE NORTHWEST CORNER OF SAID LOT 1, THENCE SOUTH 89 DEGREES 56 MINUTES 20 SECONDS EAST ALONG THE NORTH LINE OF SAID LOT 1, A DISTANCE OF 71.28 FEET; THENCE SOUTH 00 DEGREES 03 MINUTES 40 SECONDS WEST, 4.58 FEET TO THE POINT OF BEGINNING; THENCE SOUTH 00 DEGREES 00 MINUTES 42 SECONDS EAST, 20.05 FEET TO AN INTERSECTION WITH THE CENTER OF A PARTY WALL EXTENDED EAST; THENCE NORTH 89 DEGREES 56 MINUTES 50 SECONDS WEST ALONG THE CENTER OF SAID PARTY WALL AND EASTERLY EXTENSION, 46.20 FEET TO THE WEST FACE OF A BRICK BUILDING; THENCE NORTH 00 DEGREES 02 MINUTES 11 SECONDS EAST ALONG THE WEST FACE OF SAID BRICK BUILDING AND THE NORTHERLY EXTENSION THEREOF, 20.05 FEET TO AN INTERSECTION WITH THE NORTH FACE OF A MULTISTORY OVERHANG EXTENDED WEST; THENCE SOUTH 89 DEGREES 56 MINUTES 50 SECONDS EAST ALONG THE NORTH FACE OF SAID OVERHANG AND THE EAST AND WEST EXTENSIONS THEREOF, 46.19 FEET TO THE POINT OF BEGINNING, IN COOK COUNTY, ILLINOIS.

BUILDING 3-COMMON AREA STAIRWELL/FIRE ESCAPE EASEMENT (BETWEEN UNITS 48-47): THAT PART OF LOT 1 IN ANTONIO'S SUBDIVISION, BEING A RESUBDIVISION IN THE WEST HALF OF SECTION 27, TOWNSHIP 39 NORTH, RANGE 14, EAST OF THE THIRD PRINCIPAL MERIDIAN, ACCORDING TO THE PLAT OF SAID ANTONIO'S SUBDIVISION RECORDED APRIL 9, 2007 AS DOCUMENT NO. 0709906052, DESCRIBED AS FOLLOWS: COMMENCING AT THE NORTHWEST CORNER OF SAID LOT 1, THENCE SOUTH 89 DEGREES 56 MINUTES 20 SECONDS EAST ALONG THE NORTH LINE OF SAID LOT 1, A DISTANCE OF 71.28 FEET; THENCE SOUTH 00 DEGREES 03 MINUTES 40 SECONDS WEST, 4.58 FEET; THENCE SOUTH 00 DEGREES 00 MINUTES 42 SECONDS EAST, 87.59 FEET TO THE EASTERLY EXTENSION OF THE FACE OF A BRICK BUILDING; THENCE SOUTH 89 DEGREES 59 MINUTES 18 SECONDS WEST ALONG SAID WESTERLY EXTENSION, 6.38 FEET TO AN EXTERIOR CORNER OF SAID BUILDING FOR THE POINT OF BEGINNING; THENCE SOUTH 00 DEGREES 00 MINUTES 42 SECONDS EAST, 9.00 FEET TO AN EXTERIOR CORNER OF SAID BUILDING; THENCE SOUTH 89 DEGREES 59 MINUTES 18 SECONDS WEST ALONG THE FACE OF SAID BUILDING, 3.32 FEET TO AN EXTERIOR CORNER OF

UNOFFICIAL COPY

SAID BUILDING; THENCE NORTH 00 DEGREES 00 MINUTES 42 SECONDS WEST, 0.32 FEET TO THE CENTER OF A PARTY WALL; THENCE SOUTH 89 DEGREES 59 MINUTES 18 SECONDS WEST ALONG THE CENTER OF SAID PARTY WALL, 9.68 FEET TO THE CENTER OF A PARTY WALL; THENCE NORTH 00 DEGREES 00 MINUTES 42 SECONDS WEST ALONG THE CENTER OF SAID PARTY WALL, 8.36 FEET TO THE CENTER OF A PARTY WALL; THENCE NORTH 89 DEGREES 59 MINUTES 18 SECONDS EAST ALONG THE CENTER OF SAID PARTY WALL, 9.68 FEET TO THE CENTER OF A PARTY WALL; THENCE NORTH 00 DEGREES 00 MINUTES 42 SECONDS WEST, 0.32 FEET TO AN EXTERIOR CORNER OF SAID BUILDING; THENCE NORTH 89 DEGREES 59 MINUTES 18 SECONDS EAST ALONG THE FACE OF SAID BUILDING, 3.32 FEET TO THE POINT OF BEGINNING, IN COOK COUNTY, ILLINOIS.

BUILDING 3-COMMON AREA STAIRWELL/FIRE ESCAPE EASEMENT (BETWEEN UNITS 43-42): THAT PART OF LOT 1 IN ANTONIO'S SUBDIVISION, BEING A RESUBDIVISION IN THE WEST HALF OF SECTION 27, TOWNSHIP 39 NORTH, RANGE 14, EAST OF THE THIRD PRINCIPAL MERIDIAN, ACCORDING TO THE PLAT OF SAID ANTONIO'S SUBDIVISION RECORDED APRIL 9, 2007 AS DOCUMENT NO. 0709906052, DESCRIBED AS FOLLOWS: COMMENCING AT THE NORTHWEST CORNER OF SAID LOT 1, THENCE SOUTH 39 DEGREES 56 MINUTES 20 SECONDS EAST ALONG THE NORTH LINE OF SAID LOT 1, A DISTANCE OF 71.28 FEET; THENCE SOUTH 00 DEGREES 03 MINUTES 40 SECONDS WEST, 4.58 FEET; THENCE SOUTH 00 DEGREES 00 MINUTES 42 SECONDS EAST, 179.58 FEET TO THE EASTERLY EXTENSION OF THE FACE OF A BRICK BUILDING, THENCE SOUTH 89 DEGREES 59 MINUTES 18 SECONDS WEST ALONG SAID WESTERLY EXTENSION, 6.38 FEET TO AN EXTERIOR CORNER OF SAID BUILDING FOR THE POINT OF BEGINNING; THENCE SOUTH 00 DEGREES 00 MINUTES 42 SECONDS EAST, 9.03 FEET TO AN EXTERIOR CORNER OF SAID BUILDING; THENCE SOUTH 89 DEGREES 59 MINUTES 18 SECONDS WEST ALONG THE FACE OF SAID BUILDING, 3.32 FEET TO AN EXTERIOR CORNER OF SAID BUILDING; THENCE NORTH 00 DEGREES 00 MINUTES 42 SECONDS WEST, 0.32 FEET TO THE CENTER OF A PARTY WALL; THENCE SOUTH 89 DEGREES 59 MINUTES 18 SECONDS WEST ALONG THE CENTER OF SAID PARTY WALL, 9.73 FEET TO THE CENTER OF A PARTY WALL; THENCE NORTH 00 DEGREES 00 MINUTES 42 SECONDS WEST ALONG THE CENTER OF SAID PARTY WALL, 8.39 FEET TO THE CENTER OF A PARTY WALL; THENCE NORTH 89 DEGREES 59 MINUTES 18 SECONDS EAST ALONG THE CENTER OF SAID PARTY WALL, 9.73 FEET TO THE CENTER OF A PARTY WALL; THENCE NORTH 00 DEGREES 00 MINUTES 42 SECONDS WEST, 0.32 FEET TO AN EXTERIOR CORNER OF SAID BUILDING; THENCE NORTH 89 DEGREES 59 MINUTES 18 SECONDS EAST ALONG THE FACE OF SAID BUILDING, 3.32 FEET TO THE POINT OF BEGINNING, IN COOK COUNTY, ILLINOIS.

PARCEL 2: NON-EXCLUSIVE EASEMENTS APPURTENANT TO AND FOR THE BENEFIT OF PARCEL 1 AS SET FORTH AND DEFINED IN THE GRANT OF ACCESS EASEMENT RECORDED AS DOCUMENT NO. 0713115096 AND IN GRANT OF ACCESS EASEMENTS: PHASE I RECORDED AS DOCUMENT NO. 0719715111 AND THE DECLARATION OF EASEMENTS, COVENANTS, RESTRICTIONS AND PARTY WALL RIGHTS FOR THE EASTGATE VILLAGE HOMEOWNERS ASSOCIATION RECORDED AS DOCUMENT NO. 0713115097 AND AS AMENDED FROM TIME TO TIME, FOR INGRESS AND EGRESS, ALL IN COOK COUNTY, ILLINOIS.

PARCEL 3: NON-EXCLUSIVE EASEMENT APPURTENANT TO AND FOR THE BENEFIT OF PARCEL 1 FOR PEDESTRIAN AND VEHICULAR INGRESS AND EGRESS OVER, ACROSS AND UPON THE EASEMENT PARCEL AS DEFINED IN AND CREATED BY

UNOFFICIAL COPY

GRANT OF ACCESS EASEMENT DATED APRIL 6, 2006 AND RECORDED APRIL 11, 2006 AS DOCUMENT 0610118091 MADE BY MERCY HOSPITAL AND MEDICAL CENTER TO EASTGATE VILLAGE FIVE MODEL, L.L.C.

PARCEL 4: NON-EXCLUSIVE EASEMENT APPURTENANT TO AND FOR THE BENEFIT OF PARCEL 1 FOR UTILITY PURPOSES UNDER, THROUGH AND ACROSS THE EASEMENT PARCEL AS DEFINED IN AND CREATED BY GRANT OF UTILITY EASEMENT DATED APRIL 6, 2006 AND RECORDED APRIL 11, 2006 AS DOCUMENT NO. 0610118089 MADE BY MERCY HOSPITAL AND MEDICAL CENTER TO EASTGATE VILLAGE FIVE MODEL, L.L.C.

Commonly known as: 2502-2526 S. Calumet Ave., Chicago, Illinois (Building 3) (generally located north of East 26th Street, south of East 25th Street, and west of South Dr. Martin Luther King Jr. Drive, in Chicago, Illinois).

P.I.N.S. 17-27-129-003 and 17-27-129-004 (affects the Property and other property)

Property of Cook County Clerk's Office

UNOFFICIAL COPY

Exhibit "B"

**SIXTH AMENDMENT TO DECLARATION OF EASEMENTS, COVENANTS, AND
RESTRICTIONS FOR THE EASTGATE VILLAGE HOMEOWNER'S ASSOCIATION**

**DEPICTION OF THE PROPERTY INCLUDING
THE SIXTH ADDITIONAL PROPERTY**

Attached.

Property of Cook County Clerk's Office

UNOFFICIAL COPY

TFW SURVEYING & MAPPING, INC. LAND SURVEYING & MAPPING PLAT OF SURVEY OF THE TOWNHOMES AT EASTGATE VILLAGE SEE SHEETS 2 & 3 FOR LEGAL DESCRIPTIONS

LAND SURVEYING & MAPPING, INC.
CONSTRUCTION LAYOUT

1" = 20'



ADLAI E. STEVENSON EXPRESSWAY
EAST 25TH STREET

LOT 1

LOT 5

LOT 6

LOT 3

LOT 2

LOT 4

LOT 5

LOT 6A

LOT 6B

LOT 4

LOT 5

LOT 6A

LOT 6B

LOT 4

LOT 5

LOT 6A

LOT 6B

LOT 4

LOT 5

LOT 6A

LOT 6B

LOT 4

LOT 5

LOT 6A

LOT 6B

LOT 4

LOT 5

LOT 6A

LOT 6B

LOT 4

LOT 5

LOT 6A

LOT 6B

LOT 4

LOT 5

LOT 6A

LOT 6B

LOT 4

LOT 5

LOT 6A

LOT 6B

LOT 4

LOT 5

LOT 6A

LOT 6B

LOT 4

LOT 5

LOT 6A

LOT 6B

LOT 4

LOT 5

LOT 6A

LOT 6B

LOT 4

LOT 5

LOT 6A

LOT 6B

LOT 4

LOT 5

LOT 6A

LOT 6B

LOT 4

LOT 5

LOT 6A

LOT 6B

LOT 4

LOT 5

LOT 6A

LOT 6B

LOT 4

LOT 5

LOT 6A

LOT 6B

LOT 4

LOT 5

LOT 6A

LOT 6B

LOT 4

LOT 5

LOT 6A

LOT 6B

LOT 4

LOT 5

LOT 6A

LOT 6B

LOT 4

LOT 5

LOT 6A

LOT 6B

LOT 4

LOT 5

LOT 6A

LOT 6B

LOT 4

LOT 5

LOT 6A

LOT 6B

LOT 4

LOT 5

LOT 6A

LOT 6B

LOT 4

LOT 5

LOT 6A

LOT 6B

LOT 4

LOT 5

LOT 6A

LOT 6B

LOT 4

LOT 5

LOT 6A

LOT 6B

LOT 4

LOT 5

LOT 6A

LOT 6B

LOT 4

LOT 5

LOT 6A

LOT 6B

LOT 4

LOT 5

LOT 6A

LOT 6B

LOT 4

LOT 5

LOT 6A

LOT 6B

LOT 4

LOT 5

LOT 6A

LOT 6B

LOT 4

LOT 5

LOT 6A

LOT 6B

LOT 4

LOT 5

LOT 6A

LOT 6B

LOT 4

LOT 5

LOT 6A

LOT 6B

LOT 4

LOT 5

LOT 6A

LOT 6B

LOT 4

LOT 5

LOT 6A

LOT 6B

LOT 4

LOT 5

LOT 6A

LOT 6B

LOT 4

LOT 5

LOT 6A

LOT 6B

LOT 4

LOT 5

LOT 6A

LOT 6B

LOT 4

LOT 5

LOT 6A

LOT 6B

LOT 4

LOT 5

LOT 6A

LOT 6B

LOT 4

LOT 5

LOT 6A

LOT 6B

LOT 4

LOT 5

LOT 6A

LOT 6B

LOT 4

LOT 5

LOT 6A

LOT 6B

LOT 4

LOT 5

LOT 6A

LOT 6B

LOT 4

LOT 5

LOT 6A

LOT 6B

LOT 4

LOT 5

LOT 6A

LOT 6B

LOT 4

LOT 5

LOT 6A

LOT 6B

LOT 4

LOT 5

LOT 6A

LOT 6B

LOT 4

LOT 5

LOT 6A

LOT 6B

LOT 4

LOT 5

LOT 6A

LOT 6B

LOT 4

LOT 5

LOT 6A

LOT 6B

LOT 4

LOT 5

LOT 6A

LOT 6B

LOT 4

LOT 5

LOT 6A

LOT 6B

LOT 4

LOT 5

LOT 6A

LOT 6B

LOT 4

LOT 5

LOT 6A

LOT 6B

LOT 4

LOT 5

LOT 6A

LOT 6B

LOT 4

LOT 5

LOT 6A

LOT 6B

LOT 4

LOT 5

LOT 6A

LOT 6B

LOT 4

LOT 5

LOT 6A

LOT 6B

LOT 4

LOT 5

LOT 6A

LOT 6B

LOT 4

LOT 5

LOT 6A

LOT 6B

LOT 4

LOT 5

LOT 6A

LOT 6B

LOT 4

LOT 5

LOT 6A

LOT 6B

LOT 4

LOT 5

LOT 6A

LOT 6B

LOT 4

LOT 5

LOT 6A

LOT 6B

LOT 4

LOT 5

LOT 6A

LOT 6B

LOT 4

LOT 5

LOT 6A

LOT 6B

LOT 4

LOT 5

LOT 6A

LOT 6B

LOT 4

LOT 5

LOT 6A

LOT 6B

LOT 4

LOT 5

LOT 6A

LOT 6B

LOT 4

LOT 5

LOT 6A

LOT 6B

LOT 4

LOT 5

LOT 6A

LOT 6B

LOT 4

LOT 5

LOT 6A

LOT 6B

LOT 4

LOT 5

LOT 6A

LOT 6B

LOT 4

LOT 5

LOT 6A

LOT 6B

LOT 4

LOT 5

LOT 6A

LOT 6B

LOT 4

LOT 5

LOT 6A

UNOFFICIAL COPY

Exhibit "C"

SIXTH AMENDMENT TO DECLARATION OF EASEMENTS, COVENANTS, AND RESTRICTIONS FOR THE EASTGATE VILLAGE HOMEOWNER'S ASSOCIATION

ALLOCATION OF PERCENTAGES *

PHASE I PERCENTAGES:

Cambridge Place Condominiums (40 Units)	38.8%
The Townhomes at Eastgate Village (48 Units)	46.6%
Eastgate Condominiums (15 Units)	14.6%
Total Units (103)	
	TOTAL: 100%

*Percentages will be amended and restated upon the recording of each Annexation Amendment as more fully provided in the foregoing Homeowner's Declaration.

NOTE: Percentage allocations include Cambridge Place Condominiums, Phase I-Building 5A, Phase I-Building 4, Phase I-Building 5, Phase I-Building 6, Phase I-Building 1, Phase I-Building 2 & Phase I-Building 3.