

UNOFFICIAL COPY

SATISFACTION OF REAL ESTATE MORTGAGE - BY BANK

Loan # 65465485783971XXX

The undersigned Bank certifies that the following is fully paid and satisfied: Mortgage executed by **TIMOTHY SISK AND ANGELA SCHACHNER HUSBAND AND WIFE** to Bank and recorded in the office of the Register of Deeds of Cook County, as Document Number **0319041066** in (Reel/Vol.) N/A of (Records/Mortg's) on (Image/Page) N/A relating to property with an address of **460 WEST ST. #8C, PALATINE, IL 60067** and legally described as follows: **SEE ATTACHED**


Permanent Index No. **02 15 301 007 0000**

Today's Date **11/29/2007**

Wells Fargo Bank, N.A.

Name of Bank

By


Thomas Cox, VP Loan Documentation

COUNTERSIGNED:

By


Brookelyn D Jones, VP Loan Documentation





Doc#: **0800948020** Fee: \$26.50
Eugene "Gene" Moore RHSP Fee: \$10.00
Cook County Recorder of Deeds
Date: 01/09/2008 11:03 AM Pg: 1 of 2

STATE OF MONTANA }
COUNTY OF YELLOWSTONE } ss.

Mail / Return to:
TIMOTHY SISK
460 W WOOD ST
PALATINE, IL 60067-4922

On the above date, the foregoing instrument was acknowledged before me by the above named VP Loan Documentation.


Samantha Houghton
Notary Public for the State of Montana
Residing at Billings, Montana
My Commission Expires: **08/20/2009**



This instrument was drafted by:
Marilyn Packard, Clerk
Wells Fargo Bank, N.A.
PO Box 31557, 2324 Overland Ave
Billings, MT 59102
866-255-9102

UNOFFICIAL COPY

EXHIBIT A

ORDER NUMBER: 1409 008070384 SK
STREET ADDRESS: 460 W. WOOD UNIT 8
CITY: PALATINE COUNTY: COOK
TAX NUMBER: 02-15-301-007-0000

LEGAL DESCRIPTION:

PARCEL 1:

UNIT 8 IN THE GROVES OF PALATINE CONDOMINIUM AS DELINEATED ON A SURVEY OF THE FOLLOWING DESCRIBED REAL ESTATE:

LOTS IN THE GROVES OF PALATINE SUBDIVISION, BEING A SUBDIVISION OF PART OF THE SOUTH 1/2 OF SECTION 15, TOWNSHIP 42, NORTH RANGE 10, EAST OF THE THIRD PRINCIPAL MERIDIAN, IN COOK COUNTY, ILLINOIS

WHICH SURVEY IS ATTACHED AS EXHIBIT "A" TO THE DECLARATION OF CONDOMINIUM RECORDED OCTOBER 1, 2002 AS DOCUMENT NUMBER 0021076635, AS AMENDED, TOGETHER WITH ITS UNDIVIDED PERCENTAGE INTEREST IN THE COMMON ELEMENTS

PARCEL 2:

EASEMENT FOR INGRESS AND EGRESS FOR THE BENEFIT OF PARCEL 1 OVER LOTS 11 AND 12 (COMMON AREA) AS CREATED BY THE DECLARATION OF COVENANTS, CONDITIONS, RESTRICTIONS AND EASEMENTS FOR THE GROVES OF PALATINE HOMEOWNERS ASSOCIATION RECORDED OCTOBER 1, 2001 AS DOCUMENT NUMBER 0021076634, IN THE GROVES OF PALATINE SUBDIVISION, BEING A SUBDIVISION OF THE SOUTHEAST QUARTER OF SECTION 15, TOWNSHIP 42 NORTH, RANGE 10 EAST OF THE THIRD PRINCIPAL MERIDIAN, IN COOK COUNTY, ILLINOIS

Property of Cook County Clerk's Office