

UNOFFICIAL COPY



Doc#: 0800909006 Fee: \$28.50
Eugene "Gene" Moore RHSP Fee: \$10.00
Cook County Recorder of Deeds
Date: 01/09/2008 09:23 AM Pg: 1 of 3

RELEASE OF REAL ESTATE MORTGAGE


KNOW ALL MEN BY THESE PRESENTS

That Wells Fargo Financial ILLINOIS, Inc. f/k/a Norwest Financial ILLINOIS Inc., (Mortgagee) does hereby certify that a certain indenture of mortgage, bearing date the 23RD day of JULY, 2004, made and executed by MATTHEW GABRYSZAK and ALICE GABRYSZAK to Mortgagee and recorded in the Recorder's Office of COOK County in the State of Illinois, in Book _____, Page 1 OF 10, Document No. 0423027115 on the 17TH day of AUGUST, 2004, is, with the note accompanying it, fully paid, satisfied, released and discharged. TAX ID# 32-31-122-002-1017

In witness whereof the undersigned has caused these presents to be signed by its Assistant Secretary and its corporate seal to be hereto affixed.

(SEAL)

Wells Fargo Financial ILLINOIS, Inc.

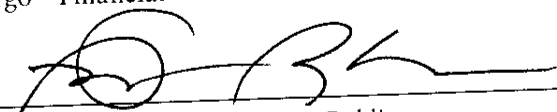
By 
Assistant Secretary

STATE OF IOWA)
) ss.
COUNTY OF POLK)

The foregoing instrument was acknowledged before me this 21ST day of NOVEMBER, 2007, by DENDRE A. MESSENGER, Assistant Secretary of Wells Fargo Financial ILLINOIS, Inc., a WELLS FARGO corporation, on behalf of the corporation.


(SEAL)

DENISE R. LOVELADY
NOTARIAL SEAL - STATE OF IOWA
COMMISSION NUMBER 708256
MY COMMISSION EXPIRES FEB. 12, 2010


Notary Public

Prepared by: LINDA RADAVIDCH for Wells Fargo Financial ILLINOIS, Inc.,
(Preparer's Name)
17645 S. TORRENCE AVE LANSING IL 60438 (address).

Return to: **WELLS FARGO FINANCIAL**
Branch 6569
17645 So. Torrence Ave.
Lansing, Illinois 60438



UNOFFICIAL COPY

ADDENDUM FOR LEGAL DESCRIPTION OF MORTGAGE/DEED OF TRUST DATED JULY 23, 2004, MATTHEW GABRYSZAK AND ALICE GABRYSZAK, HUSBAND AND WIFE, JOINT TENANTS, MORTGAGORS:

**UNIT NUMBER 27-1 AS DELINEATED ON THE CONDOMINIUM AREA PLAT OF SURVEY RECORDED IN THE OFFICE OF THE RECORDER OF DEEDS OF COOK COUNTY, ILLINOIS AS DOCUMENT 22264934, OF THAT PART OF BLOCK 1 LYING SOUTH OF THE FOLLOWING DESCRIBED LINE:
COMMENCING ON THE EAST LINE OF BLOCK 1, 137.85 FEET NORTHERLY OF THE SOUTH EAST CORNER OF THE SAID BLOCK 1 (SAID EAST LINE HAVING A BEARING OF THE NORTH 0 DEGREES 03 MINUTES 25 SECONDS EAST) THENCE SOUTH 89 DEGREES 57 MINUTES 05 SECONDS WEST 325.34 FEET TO THE WESTERLY LINE OF SAID BLOCK 1, BEING THE EASTERLY LINE OF DOGWOOD STREET; ALSO ALL OF BLOCKS 3, 4, AND 5, ALSO THAT PORTION OF BLOCK 6 LYING NORTHERLY, NORTHWESTERLY AND NORTHEASTERLY OF THE FOLLOWING DESCRIBED LINE:
COMMENCING ON THE EASTERLY LINE OF BLOCK 6, 186.52 FEET SOUTH 41 DEGREES 22 MINUTES 20 SECONDS WEST OF THE INTERSECTION OF SAID EASTERLY LINE AND THE WESTERLY LINE OF CHESTNUT STREET, THENCE NORTH 48 DEGREES 37 MINUTES 46 SECONDS WEST 205.62 FEET, THENCE SOUTH 41 DEGREES 22 MINUTES 14 SECONDS WEST 14 FEET, THENCE NORTH 48 DEGREES 37 MINUTES 46 SECONDS WEST 207.05 FEET, THENCE NORTH 88 DEGREES 22 MINUTES 45 SECONDS WEST 265.75 FEET TO THE WEST LINE OF SAID BLOCK 6, BEING THE EAST LINE OF DOGWOOD STREET, ALL IN SUBDIVISION OF AREA 'D' A SUBDIVISION OF THE SOUTHWEST $\frac{1}{4}$ OF SECTION 30 AND PART OF THE NORTH WEST $\frac{1}{4}$ OF SECTION 31, TOWNSHIP 35 NORTH, RANGE 14 EAST OF THE THIRD PRINCIPAL MERIDIAN, IN COOK COUNTY, ILLINOIS, WHICH CONDOMINIUM AREA PLAT OF SURVEY IS RECORDED SIMULTANEOUSLY WITH THE DECLARATION OF CONDOMINIUM OWNERSHIP AND OF**

UNOFFICIAL COPY

EASEMENTS, COVENANTS, AND RESTRICTIONS FOR ARBORETUM IN PARK FOREST RECORDED IN THE OFFICE OF THE RECORDER OF COOK COUNTY, ILLINOIS AS DOCUMENT 22264933, TOGETHER WITH THE PERCENTAGES OF THE COMMON ELEMENTS APPURTENANT TO SAID UNIT AS SET FORTH IN SAID DECLARATION~~S~~ AS AMENDED FROM TIME TO TIME.

GA
MS


MATTHEW GABRYSZAK


ALICE GABRYSZAK

Property of Cook County Clerk's Office