

UNOFFICIAL COPY



Doc#: 0800910073 Fee: \$28.50
Eugene "Gene" Moore RHSP Fee: \$10.00
Cook County Recorder of Deeds
Date: 01/09/2008 01:01 PM Pg: 1 of 3

Property of Cook County Clerk's Office


Discharge of Assignment of Rents


KNOW ALL MEN BY THESE PRESENTS,


That Charter One Bank, N.A., successor in interest to South Chicago Bank, does hereby Release and Discharge the following Assignment of Rents, granted to Charter One Bank, N.A. by: **Sam L. Foster, Roxanne Foster and Annie L. Hoppood**, dated **May 12, 1999** and recorded on **May 20, 1999**, in Document No. **99487200 Page 1 of 6** in the **Cook County Recorder of Deeds**. Assignment of Rents shall hereafter be of no force and effect. The Undersigned does hereby consent that the Assignment of Rents be discharged of record.

IN WITNESS WHEREOF, Debbie Stopiak, Assistant Vice President, duly authorized agent of Charter One Bank, N.A., does hereunto set her hand this 21st day of August, 2007

IN PRESENCE OF:


Thomas C Murphy


Charys E. Abraham

Charter One Bank, N.A.
By: 
Debbie Stopiak
Assistant VP

SY
P-3
5-
M x y
CE J

UNOFFICIAL COPY

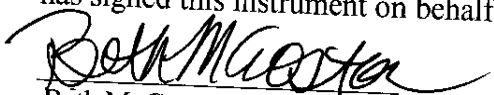
Property of Cook County Clerk's Office



BETH CROSTON
NOTARY PUBLIC
STATE OF OHIO
Comm. Expires
October 03, 2011

STATE OF OHIO)
)ss.
COUNTY OF CUYAHOGA)

On this the 21st day of August, 2007, before me, a Notary Public in and for the State of Ohio, personally appeared Debbie Stopial, Assistant Vice President, who acknowledged she is an officer of Charter One Bank, N.A., and acknowledged that she, as such officer, has signed this instrument on behalf of such bank for the purpose contained herein.


Beth M. Croston
Notary Public, State of Ohio

My Commission Expires:
October 3, 2011

Document prepared by: Thomas C Murphy
Please return to: Charter One Bank, N.A.
1215 Superior Avenue
Cleveland, Ohio 44114
OHS 360

Ref: 1024825-9001



UNOFFICIAL COPY

Property of Cook County Clerk's Office

Property"):

LOT 108 AND THE WEST 1/2 OF LOT 109 IN M.M. DOWN'S ADDITION TO CALUMET CITY, A SUBDIVISION OF PART OF THE WEST 1/2 OF THE SOUTHEAST 1/4 OF SECTION 1, TOWNSHIP 36 NORTH RANGE 14, EAST OF THE THIRD PRINCIPAL MERIDIAN, IN COOK COUNTY, ILLINOIS.

(The Real Property or its address is commonly known as 1654 S. Harbor, Calumet City, IL 60409. The Real Property tax identification number is 29-01-421-033 Volume: 193.) ✓