

UNOFFICIAL COPY



SATISFACTION OF REAL ESTATE MORTGAGE - BY BANK

Loan # 65065003260971XXX

Doc#: 0801022013 Fee: \$26.50
Eugene "Gene" Moore RHSP Fee:\$10.00
Cook County Recorder of Deeds
Date: 01/10/2008 10:49 AM Pg: 1 of 2


The undersigned Bank certifies that the following is fully paid and satisfied: Mortgage executed by **SHEILA M MCKINNON A SINGLE PERSON** to Bank and recorded in the office of the Register of Deeds of Cook County, as Document Number **0532135300** in (Reel/Vol.) N/A of (Records/Mortg's) on (Image/Page) N/A relating to property with an address of **3919 TRADITIONS DRIVE, OLYMPIA FIELDS, IL 60461** and legally described as follows: **ATTACHMENT**

Permanent Index No. 31-14-100-006-0000


Today's Date 12/07/2007

Wells Fargo Bank, N.A.

Name of Bank

By 
Brookelyn D Jones, VP Loan Documentation


COUNTERSIGNED:


By 
Thomas Cox, VP Loan Documentation

Mail / Return to:
SHEILA M MCKINNON
3919 TRADITIONS DR
OLYMPIA FIELDS, IL 60461-1579

STATE OF MONTANA }
COUNTY OF YELLOWSTONE } ss.

On the above date, the foregoing instrument was acknowledged before me by the above named VP Loan Documentation.


Samantha Houghton
Notary Public for the State of Montana
Residing at Billings, Montana
My Commission Expires: 08/20/2009



This instrument was drafted by:
Rachel A Gomez, Clerk
Wells Fargo Bank, N.A.
PO Box 31557, 2324 Overland Ave
Billings, MT 59102
866-255-9102

UNOFFICIAL COPY

EXHIBIT A

THAT PART OF LOT 44 IN TRADITIONS OF OLYMPIA FIELDS PHASE FIVE, BEING A SUBDIVISION OF PART OF THE NORTH HALF OF THE WEST HALF OF THE NORTHWEST QUARTER OF SECTION 14, TOWNSHIP 35 NORTH, RANGE 13 EAST OF THE THIRD PRINCIPAL MERIDIAN, ACCORDING TO THE PLAT THEREOF RECORDED NOVEMBER 30, 2004 AS DOCUMENT NUMBER 0433544020, DESCRIBED AS FOLLOWS: BEGINNING AT THE SOUTHWEST CORNER OF SAID LOT 44; THENCE NORTH 00 DEGREES 02 MINUTES 28 SECONDS WEST ALONG THE WEST LINE OF SAID LOT 44 A DISTANCE OF 84.60 FEET; THENCE NORTH 89 DEGREES 57 MINUTES 32 SECONDS EAST 46.98 FEET; THENCE SOUTH 00 DEGREES 02 MINUTES 28 SECONDS EAST 84.60 FEET TO THE SOUTH LINE OF SAID LOT 44; THENCE SOUTH 89 DEGREES 57 MINUTES 32 SECONDS WEST ALONG SAID SOUTH LINE 46.98 FEET TO THE PLACE OF BEGINNING; ALL IN COOK COUNTY, ILLINOIS.

Property of Cook County Clerk's Office