

When recorded mail to:
ARGO FEDERAL SAVINGS BANK, FSB
ATTN: RALPH E. ROSYNEK, JR.
5818 S. ARCHER ROAD
SUMMIT IL 60501



Prepared by: RALPH E. ROSYNEK
VICE-PRESIDENT

LOAN #: 9838021013444

CORPORATION ASSIGNMENT OF REAL ESTATE MORTGAGE

FOR VALUE RECEIVED, the undersigned hereby grants, assigns and transfers to
FLEET MORTGAGE CORP
2210 ENTERPRISE DRIVE, FLORENCE, SC 29501
all the rights, title and interest of the undersigned in and to that certain Real Estate Mortgage executed by
KARL F. MEDINA AND BETH A. MEDINA, HUSBAND AND WIFE AS TENANTS BY THE ENTIRETY

**PROFESSIONAL NATIONAL
TITLE NETWORK, INC.**

2

to ARGO FEDERAL SAVINGS BANK, FSB

organized under the laws of THE UNITED STATES OF AMERICA,
5818 S. ARCHER ROAD, SUMMIT, IL 60501

whose address is

and recorded as
in Document No. 08026832, page(s)

on

County Records of COOK

, of

County, Illinois, describing land therein as:


SEE LEGAL DESCRIPTION ATTACHED HERETO AND MADE A PART HEREOF.

Common Address:
714 S. DEARBORN PARKWAY #3
CHICAGO, IL 60605
PIN No: 17-16-406-025-1003

TOGETHER with the note or notes therein described or referred to, the money due and to become due thereon with interest, and all rights accrued or to accrue under said Real Estate Mortgage.

Dated: 11-2-98

ARGO FEDERAL SAVINGS BANK, FSB



By: [Signature]
Its: RALPH E. ROSYNEK, JR.
EXEC. VICE PRESIDENT

State of ILLINOIS
County of COOK

This instrument was acknowledged before me on 11-2-98



by RALPH E. ROSYNEK, JR.

as EXEC. VICE PRESIDENT of
a ARGO FEDERAL SAVINGS BANK

[Signature]
Linda Ramsden

UNOFFICIAL COPY

Property of Cook County Clerk's Office



UNOFFICIAL COPY

LOT 7 (EXCEPT THAT PART OF LOT 7 LYING NORTH OF A LINE DRAWN FROM A POINT IN THE WEST LINE OF SAID LOT 7, 2 FEET 8-3/8 INCHES SOUTH OF THE NORTHWEST CORNER OF SAID LOT 7 TO A POINT IN THE WEST LINE OF DEARBORN STREET (AS WIDENED) 2 FEET 9-3/8 INCHES SOUTH OF THE POINT OF INTERSECTION OF THE NORTH LINE OF SAID LOT 7 WITH THE WEST LINE OF SAID DEARBORN STREET (AS WIDENED), AND THE PART (EXCEPT STREETS) OF LOT 12 LYING NORTH OF THE CENTER LINE OF THE PART WALL WHICH INTERSECTS THE EAST LINE OF FEDERAL STREET 2 FEET 2-5/8 INCHES SOUTH OF THE NORTH LINE OF SAID LOT AND INTERSECTS THE WEST LINE OF DEARBORN STREET (AS WIDENED) 2 FEET 3-5/8 INCHES SOUTH OF THE NORTH LINE OF LOT 12 AFORESAID. IN J. E. GOODHUE'S SUBDIVISION OF BLOCK 126 (EXCEPT STREETS) IN SCHOOL SECTION ADDITION TO CHICAGO IN SECTION 16, TOWNSHIP 39 NORTH, RANGE 14, EAST OF THE THIRD PRINCIPAL MERIDIAN, IN CHICAGO, COOK COUNTY, ILLINOIS, WHICH SURVEY IS ATTACHED AS EXHIBIT "A" TO DECLARATION MADE BY EXCHANGE NATIONAL BANK OF CHICAGO AND RECORDED IN

THE OFFICE OF THE RECORDER OF DEEDS AS DOCUMENT NUMBER 26481005 TOGETHER WITH ITS UNDIVIDED PERCENTAGE INTEREST IN THE COMMON ELEMENTS.

Property of Cook County Clerk's Office