

UNOFFICIAL COPY

Recording Requested By:
VERDUGO TRUSTEE SERVICE CORPORATION

When Recorded Return To:
RAMESH CHOKSHI
1620 S MICHIGAN AVE UNIT 37
CHICAGO, IL 60616



Doc#: 0804239207 Fee: \$30.50
Eugene "Gene" Moore RHSP Fee: \$10.00
Cook County Recorder of Deeds
Date: 02/11/2008 09:55 AM Pg: 1 of 4



SATISFACTION

CITIMORTGAGE, INC. #2003657265 "CHOKSHI" Lender ID:05003/1701826778 Cook, Illinois
MERS #: 100196368000872251 /RU #: 1-888-679-6377

FOR THE PROTECTION OF THE OWNER, THIS RELEASE SHALL BE FILED WITH THE RECORDER OR THE REGISTRAR OF TITLES IN WHOSE OFFICE THE MORTGAGE OR DEED OF TRUST WAS FILED.

KNOW ALL MEN BY THESE PRESENTS that MORTGAGE ELECTRONIC REGISTRATION SYSTEMS, INC. holder of a certain mortgage, made and executed by RAMESH CHOKSHI AND JYOTSANA CHOKSHI, HUSBAND AND WIFE, originally to MORTGAGE ELECTRONIC REGISTRATION SYSTEMS, INC., in the County of Cook, and the State of Illinois, Dated: 08/07/2006 Recorded: 08/15/2006 in Book/Reel/Liber: N/A Page/Folio: N/A as Instrument No.: 0622741103, does hereby acknowledge that it has received full payment and satisfaction of the same, and in consideration thereof, does hereby cancel and discharge said mortgage.


Legal: SEE ATTACHED LEGAL

Assessor's/Tax ID No. 17-22-301-022-0000, 17-22-301-023-0000, 17-22-301-024-0000, 17-22-301-025-0000, 17-22-301-026-0000, 17-22-301-027-0000, 17-22-301-028-0000, 17-22-301-029-0000, 17-22-301-030-0000, 17-22-301-052-0000

Property Address: 1620 S. MICHIGAN AVE. #317, CHICAGO, IL 60616

IN WITNESS WHEREOF, the undersigned, by the officer duly authorized, has duly executed the foregoing instrument.

MORTGAGE ELECTRONIC REGISTRATION SYSTEMS, INC.
On December 11th, 2007

By: 
MARYLYN C. BROWN, Vice-President



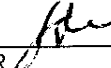
54
124
5/11/08
MAY 11 2008

UNOFFICIAL COPY


STATE OF Maryland
COUNTY OF Frederick

On December 11th, 2007, before me, JANE EYLER, a Notary Public in and for Frederick in the State of Maryland, personally appeared MARYLYN C BROWN, Vice-President, personally known to me (or proved to me on the basis of satisfactory evidence) to be the person(s) whose name(s) is/are subscribed to the within instrument and acknowledged to me that he/she/they executed the same in his/her/their authorized capacity, and that by his/her/their signature on the instrument the person(s), or the entity upon behalf of which the person(s) acted, executed the instrument.

WITNESS my hand and official seal,



JANE EYLER
Notary Expires: 11/01/2009



Prepared By:
SHERRY SHEFFLER, VERDUGO TRUSTEE SERVICE CORP PO BOX 9443(1-800-283-7918), GAITHERSBURG, MD 20898

Property of Cook County Clerk's Office

UNOFFICIAL COPY

FILE NO.: 2067905

UNIT 317 AND P-153, IN THE 1620 S. MICHIGAN CONDOMINIUMS, AS DELINEATED ON A SURVEY OF THE FOLLOWING DESCRIBED PROPERTY:

PARCEL 1:

THE NORTH 25.00 FEET OF LOT 3 IN BLOCK 3 IN CLARKE'S ADDITION TO CHICAGO OF PART OF THE SOUTHWEST FRACTIONAL 1/4 OF SECTION 22, TOWNSHIP 39 NORTH, RANGE 14, EAST OF THE THIRD PRINCIPAL MERIDIAN, IN COOK COUNTY, ILLINOIS.

PARCEL 2:

THAT PART OF LOT 3 IN BLOCK 3 IN CLARKE'S ADDITION TO CHICAGO IN THE SOUTHWEST FRACTIONAL 1/4 OF SECTION 22, TOWNSHIP 39 NORTH, RANGE 14, EAST OF THE THIRD PRINCIPAL MERIDIAN, DESCRIBED AS FOLLOWS:

BEGINNING AT A POINT ON THE WEST LINE OF MICHIGAN AVENUE, 25.00 FEET SOUTH OF THE NORTH LINE OF SAID LOT 3; THENCE SOUTH ALONG THE WEST LINE OF MICHIGAN AVENUE TO THE SOUTH LINE OF LOT 3; THENCE NORTH ALONG THE WEST LINE OF SAID LOT TO A POINT 25.00 FEET SOUTH OF THE NORTH LINE OF SAID LOT 3; THENCE EAST ALONG A LINE PARALLEL WITH THE NORTH LINE OF SAID LOT 3 TO THE POINT OF BEGINNING, IN COOK COUNTY, ILLINOIS.

PARCEL 3:

ALL OF LOT 4 AND THAT PART OF LOT 5 LYING NORTH OF THE SOUTH 50.65 FEET OF SAID LOT 5 IN BLOCK 3 IN CLARKE'S ADDITION TO CHICAGO, IN THE SOUTHWEST FRACTIONAL QUARTER OF SECTION 22, TOWNSHIP 39 NORTH, RANGE 14 EAST OF THE THIRD PRINCIPAL MERIDIAN, IN COOK COUNTY, ILLINOIS.

PARCEL 4:

THE NORTH 28.15 FEET OF THE SOUTH 50.65 FEET OF LOT 5 IN BLOCK 3 IN CLARKE'S ADDITION TO CHICAGO IN THE SOUTHWEST FRACTIONAL 1/4 OF SECTION 22, TOWNSHIP 39 NORTH, RANGE 14 EAST OF THE THIRD PRINCIPAL MERIDIAN, IN COOK COUNTY, ILLINOIS.

PARCEL 5:

LOT 6 IN BLOCK 3 IN CLARKE'S ADDITION TO CHICAGO IN THE SOUTHWEST FRACTIONAL 1/4 OF SECTION 22, TOWNSHIP 39 NORTH, RANGE 14 EAST OF THE THIRD PRINCIPAL MERIDIAN, IN COOK COUNTY, ILLINOIS.

PARCEL 6:

THE NORTH 3 FEET OF LOT 31 IN DEXTER SUBDIVISION OF BLOCK 4 IN THE ASSESSOR'S DIVISION OF THE SOUTHWEST FRACTIONAL 1/4 OF SECTION 22 AFORESAID, IN COOK COUNTY, ILLINOIS.

PARCEL 7:

THE SOUTH 22 1/2 FEET OF LOT 5 IN BLOCK 3 IN CLARKE'S ADDITION TO CHICAGO IN THE SOUTHWEST FRACTIONAL 1/4 OF SECTION 22 AFORESAID, ALL IN COOK COUNTY, ILLINOIS

PARCEL 8:

THE SOUTH 22 FEET OF LOT 31 AND THE NORTH 1.5 FEET OF LOT 30 IN S. N. DEXTER'S SUBDIVISION OF BLOCK 4 OF ASSESSOR'S DIVISION OF THE SOUTHWEST 1/4 OF SECTION 22, TOWNSHIP 39 NORTH, RANGE 14 EAST OF THE THIRD PRINCIPAL MERIDIAN, IN COOK COUNTY, ILLINOIS

UNOFFICIAL COPY

File No.: 2067905

WHICH SURVEY IS ATTACHED TO THE DECLARATION OF CONDOMINIUM RECORDED AS DOCUMENT 0621539044, TOGETHER WITH AN UNDIVIDED PERCENTAGE INTEREST IN THE COMMON ELEMENTS.

PIN#: 17-22-301-022-0000 & 17-22-301-023-0000 & 17-22-301-024-0000 & 17-22-301-025-0000 & 17-22-301-026-0000 & 17-22-301-027-0000 & 17-22-301-028-0000 & 17-22-301-029-0000 & 17-22-301-030-0000 & 17-22-301-052-0000 (AFFECTS THE UNDERLYING LAND)

"MORTGAGOR ALSO HEREBY GRANTS TO THE MORTGAGEE, ITS SUCCESSORS AND ASSIGNS, AS RIGHTS AND EASEMENTS APPURTENANT TO THE ABOVE DESCRIBED REAL ESTATE, THE RIGHTS AND EASEMENTS FOR THE BENEFIT OF SAID PROPERTY SET FORTH IN THE DECLARATION OF CONDOMINIUM."

"THIS MORTGAGE IS SUBJECT TO ALL RIGHTS, EASEMENTS, COVENANTS, CONDITIONS, RESTRICTIONS AND RESERVATIONS CONTAINED IN SAID DECLARATION THE SAME AS THOUGH THE PROVISIONS OF SAID DECLARATION WERE RECITED AND STIPULATED AT LENGTH HEREIN."

Property of Cook County Clerk's Office