


UNOFFICIAL COPY

3



Doc#: 0804531074 Fee: \$284.00
Eugene "Gene" Moore RHSP Fee: \$10.00
Cook County Recorder of Deeds
Date: 02/14/2008 03:45 PM Pg: 1 of 131

RECORDING REQUESTED BY
AND WHEN RECORDED MAIL TO:

iStar FM Loans LLC
2727 E. Imperial Highway
Brea, California 92821
Attention: Ms. Elisa B. Avina
Loan No. 950114997



FIRST AMENDMENT TO MORTGAGE AND OTHER LOAN DOCUMENTS

THIS FIRST AMENDMENT TO MORTGAGE AND OTHER LOAN DOCUMENTS (this "Agreement") dated as of February 6, 2008, is made by and among 310 RETAIL, L.L.C., an Illinois limited liability company ("Borrower"), LOUIS D. D'ANGELO, an individual ("Guarantor"), and ISTAR FM LOANS LLC, a Delaware limited liability company ("Lender"), with respect to the following Recitals:

RECITALS:

A. Fremont Investment & Loan, a California industrial bank ("Fremont"), previously made a loan to Borrower (the "Loan") pursuant to a Loan and Security Agreement dated as of May 19, 2006, as the same may have been amended prior to the date hereof (as so amended, the "Loan Agreement"). The Loan is evidenced by a Secured Promissory Note dated as of May 19, 2006, in the original principal amount of the Loan, executed by Borrower, as maker, in favor of Fremont, as holder, as the same may have been amended prior to the date hereof (as so amended, the "Note"). All initially-capitalized terms used herein without definition have the meanings given such terms in the Loan Agreement.

B. The repayment of the Note and Borrower's performance of its obligations under the Note and other Loan Documents are secured, inter alia, by (i) a Mortgage and Fixture Filing dated as of May 19, 2006, executed by Borrower in favor of Fremont, recorded on May 31, 2006, as Document No. 0615110117 (the "Security Instrument") in the office of the Recorder of Deeds of Cook County, Illinois (the "Recording Location"), and encumbering that certain real property described in Exhibit A attached hereto and incorporated herein by this reference (the "Property"), and (ii) a Assignment of Rents (and Leases) dated as of May 19, 2006, executed by Borrower in favor of Fremont, and recorded on May 31, 2006, as Document No. 0615110118 in the Recording Location (the "Assignment of Rents").

C. Certain of Borrower's obligations under the Loan Documents (as hereinafter defined) have been guaranteed by Guarantor pursuant to a Guaranty dated as of May 19, 2006, executed by Guarantor in favor of Fremont, as the same may have been amended prior to the date hereof (as so amended, the "Guaranty").

D. Fremont has assigned its interest in the Loan, the Loan Documents, and the Environmental Indemnity to Lender pursuant to an Assignment and Assumption of Note, Mortgages and Other Loan Documents dated as of June 29, 2007, between Fremont and Lender, recorded on July 17, 2007, as Document No. 0719813000, in the Recording Location.

E. Borrower recorded a Reciprocal Easement Agreement (the "Original Reciprocal Easement Agreement") on December 17, 2007 in the Recording Location as Document No. 0735103077, and a Declaration of Condominium Ownership and of Easements, Restrictions, Covenants and By-Laws for Metropolitan Tower Condominium recorded on December 17, 2007 in the Recording Location as Document No. 0735103078, as amended by that certain First Amendment to Declaration of

NO1052380

UNOFFICIAL COPY

Condominium Ownership and of Easements, Restrictions, Covenants and By-Laws for Metropolitan Tower Condominium recorded on January 25, 2008 in the Recording Location as Document No. 0802515052 (collectively, the "**Declaration**") affecting the Project. Concurrently herewith, Borrower is recording a First Amendment to Reciprocal Easement Agreement (collectively with the Original Reciprocal Easement Agreement, the "**Reciprocal Easement Agreement**"). Borrower and Lender desire to amend the legal description of the Property to reflect the new legal description for the Property resulting from the recordation of the Reciprocal Easement Agreement and the Declaration.

F. As used herein, "**Loan Documents**" means the Note, the Security Instrument, the Assignment of Rents and all other documents securing, or executed in connection with, the Loan but excludes the Environmental Indemnity, all of the foregoing as modified by the Modification Documents (as hereinafter defined).

NOW THEREFORE, in consideration of the foregoing Recitals, the mutual covenants and agreements contained herein, and for other good and valuable consideration, the receipt and sufficiency of which are hereby acknowledged, Lender, Borrower and Guarantor agree as follows:

1. **Security Instrument.**

(a) The Security Instrument is hereby modified to replace the existing legal description of the Property as set forth on Exhibit A attached hereto, with a new legal description of the Property in the form attached hereto as Exhibit B and incorporated herein by this reference.

(b) Borrower hereby reaffirms the irrevocable mortgage, grant, transfer, conveyance, warrant and assignment to Lender, and its successors and assigns forever, under and subject to the terms and conditions set forth in the Security Instrument with respect to the Property more particularly described on Exhibit B attached hereto.

2. **Assignment of Rents.** Exhibit A to the Assignment of Rents is hereby deleted in its entirety and replaced with Exhibit B attached hereto.

3. **Notice Provisions.** The notice address for Lender in each of the Loan Documents is hereby deleted and replaced with the following:

"If to Lender: iStar FM Loans LLC
c/o iStar Financial Inc.
1114 Avenue of the Americas
New York, New York 10036
Attn: Chief Operating Officer
Reference : Loan No. 950114997
Telephone: 212-930-9400
Facsimile: 212-930-9494

With a copy to: iStar FM Loans LLC
c/o iStar Financial Inc.
2425 Olympic Boulevard, 3rd Floor West
Santa Monica, California 90404
Attn: Alec G. Nedelman, Senior Vice President of
Business and Legal Affairs
Reference : Loan No. 950114997
Telephone: 310-315-5578
Facsimile: 310-315-7017

With a copy to: iStar Asset Services Inc.
180 Glastonbury Blvd., Suite 201

UNOFFICIAL COPY

Glastonbury, Connecticut 06033
 Attn: President
 Reference : Loan No. 950114997
 Telephone: 860-815-5900
 Facsimile: 860-815-5901

With a copy to: Katten Muchin Rosenman LLP
 525 West Monroe Street
 Chicago, Illinois 60661-3693
 Attn: Marcia W. Sullivan, P.C.
 Reference: Loan No. 950114997
 Telephone: 312-902-5535
 Facsimile: 312-577-8645"

4. Loan Documents and Environmental Indemnity. As of the Effective Date (as hereinafter defined), all of the Loan Documents (whether or not specifically described herein) and the Environmental Indemnity are hereby amended to (a) replace the legal description of the Property as set forth on Exhibit A attached hereto, with a new legal description of the Property in the form attached hereto as Exhibit B and incorporated herein by this reference, (b) reflect that each of the Loan Documents and the Environmental Indemnity have been modified by the applicable Modification Documents, and (c) reflect that the Modification Documents constitute "Loan Documents" (as "Loan Documents" is used therein).

5. Representations and Warranties.

(a) Borrower hereby represents and warrants to Lender that:

(i) Borrower has full power and authority to execute, deliver and perform its obligations under this Agreement and all other instruments delivered to Lender in connection herewith, and this Agreement and all such other instruments are binding upon, and enforceable against such party in accordance with its terms;

(ii) No Potential Default or Event of Default exists under the Note or any of the other Loan Documents;

(iii) Borrower does not have any (A) offsets against the Note, (B) defenses to the payment of the Note, Loan Documents or Environmental Indemnity or (C) claims against Lender or any officer, director, or attorney of Lender acting in such capacity in connection with the Note, Loan Documents or the Environmental Indemnity; and

(iv) The foregoing representations and warranties and the representations of Borrower set forth in this Agreement, the Loan Documents and the Environmental Indemnity constitute material inducements to Lender and that, but for such representations and warranties, Lender would not have entered into this Agreement.

(b) Guarantor hereby represents and warrants to Lender that:

(i) Guarantor has full power and authority to execute, deliver and perform its respective obligations under this Agreement and all other instruments delivered to Lender in connection herewith, and this Agreement and all such other instruments are binding upon, and enforceable against it in accordance with its terms;

(ii) There is no Potential Default or Event of Default by Guarantor under the Guaranty or any of the other Loan Documents;

UNOFFICIAL COPY

(iii) Guarantor does not have any (A) any offsets against the amounts payable under the Guaranty, (B) defenses to the payment of any amounts under the Guaranty, or (C) claims against Lender or any officer, director, or attorney of Lender acting in such capacity in connection with the Guaranty, the Loan Documents or the Environmental Indemnity; and

(iv) The foregoing representations and warranties and the representations of the Guarantor set forth in this Agreement, the Loan Documents and the Environmental Indemnity constitute material inducements to Lender and but for such representations and warranties, Lender would not have entered into this Agreement.

6. Reaffirmation of Obligations. Borrower hereby acknowledges, ratifies and reaffirms its obligations under the Note and the other Loan Documents and the Environmental Indemnity, as such documents have been amended by the Modification Documents. Guarantor hereby acknowledges, ratifies and reaffirms its obligations under the Guaranty, the other Loan Documents and the Environmental Indemnity, as such documents have been amended by the Modification Documents. Borrower and Guarantor hereby acknowledge and agree that any reference made in the Note or in any of the other Loan Documents to such documents shall mean such Loan Documents or the Environmental Indemnity as replaced and amended by the Modification Agreement and the other Modification Documents.

7. Closing Conditions. Lender shall have no obligation to enter into the agreements set forth herein unless Borrower delivers or causes to be delivered to Lender the following items on or before February 11, 2008 (the "Termination Date"), all of which shall be satisfactory in form and content to Lender and, if applicable, duly executed (and acknowledged where necessary) by the appropriate parties thereto (collectively, the "Closing Conditions"):

- (a) This Agreement;
- (b) At Borrower's expense, such endorsements to the Title Policy as Lender, in its good faith sole discretion, shall require, including, without limitation, an endorsement reflecting the legal description set forth on Exhibit B attached hereto;
- (c) Reimbursement to Lender of Lender's attorneys' fees incurred in connection with this Agreement and any other documents required by this Agreement (collectively, the "Modification Documents"); and
- (d) Such other documents, materials or information as Lender may reasonably require.

8. Events of Default. In addition to all other matters constituting a default under the terms of the Loan Documents, the breach or default by Borrower or Guarantor of any term, covenant, agreement, condition, provision, representation or warranty contained herein, and the expiration of any applicable cure period set forth in the Loan Documents shall also be deemed a default under the Loan Documents.

9. Amendment to Loan Documents and Environmental Indemnity. Notwithstanding anything to the contrary in the Note, Security Instrument or any other Loan Documents, upon the recordation of this Agreement in the Recording Location and the satisfaction of the Closing Conditions set forth herein prior to the Termination Date, the parties hereto agree that the Note, Security Instrument and any other Loan Documents and the Environmental Indemnity shall be amended in the manner and to the extent set forth herein.

10. Effect of Loan Documents. Except as specifically amended pursuant to the terms of this Agreement, the terms and conditions of the Loan Documents and the Environmental Indemnity shall remain unmodified and in full force and effect.

UNOFFICIAL COPY

11. **Governing Law.** This Agreement shall be governed by, and construed and enforced with, the laws of the Governing State.

12. **Counterparts.** This Agreement may be executed in any number of counterparts, each of which when so executed and delivered shall be deemed to be an original and all of which counterparts taken together shall constitute but one and the same instrument. Signature and acknowledgment pages may be detached from the counterparts and attached to a single copy of this Agreement to physically form one document, which may be recorded.

13. **Submission of Agreement.** The submission of this Agreement to Borrower, Guarantor, any other Signature Parties or any of their respective agents or attorneys for review or signature does not constitute an agreement by Lender to enter into this Agreement, and this Agreement shall have no binding force or effect until it is recorded in the Recording Location.

14. **Time of Essence.** Time is of the essence with respect to each provision of this Agreement.

15. **Consent to Jurisdiction.** Borrower, Lender and Guarantor each hereby consent to the jurisdiction of any state or federal court located within the Governing State in any suit, action or proceeding based hereon or arising out of, under or in connection with this Assignment or any of the other Loan Documents (and further agree not to assert or claim that such venue is inconvenient or otherwise inappropriate or unsuitable), and waive personal service of any and all process upon them and consent that all service of process be made by certified mail to the applicable address set forth herein.

16. **Waiver of Jury Trial.** BORROWER, GUARANTOR AND LENDER EACH HEREBY KNOWINGLY, VOLUNTARILY AND INTENTIONALLY WAIVE ANY RIGHT THEY MAY HAVE TO A TRIAL BY JURY WITH RESPECT TO ANY CONTROVERSY OR CLAIM, WHETHER ARISING IN TORT OR CONTRACT OR BY STATUTE OR LAW, BASED HEREON, OR ARISING OUT OF, UNDER OR IN CONJUNCTION WITH THIS AGREEMENT (INCLUDING, WITHOUT LIMITATION, THE VALIDITY, INTERPRETATION, COLLECTION OR ENFORCEMENT HEREOF OR THEREOF), OR ANY COURSE OF CONDUCT, COURSE OF DEALING, STATEMENTS (WHETHER VERBAL OR WRITTEN) OR ACTIONS OF ANY PARTY IN CONNECTION HERewith OR THEREWITH. EACH PARTY ACKNOWLEDGES AND AGREES THAT NO REPRESENTATIONS OF FACT OR OPINION HAVE BEEN MADE BY ANY PERSON TO INDUCE THIS WAIVER OF TRIAL BY JURY OR TO IN ANY WAY MODIFY OR NULLIFY ITS EFFECT. THIS PROVISION IS A MATERIAL INDUCEMENT FOR BORROWER'S, LENDER'S AND GUARANTOR'S ENTERING INTO THIS AGREEMENT AND THE PARTIES WOULD NOT HAVE ENTERED INTO THIS AGREEMENT WITHOUT THIS WAIVER. LENDER, GUARANTOR AND BORROWER ARE EACH HEREBY AUTHORIZED TO FILE A COPY OF THIS SECTION 16 IN ANY PROCEEDING AS CONCLUSIVE EVIDENCE OF THIS WAIVER OF JURY TRIAL.

(SIGNATURE PAGES FOLLOW)


UNOFFICIAL COPY

IN WITNESS WHEREOF, the parties hereto have caused this Agreement to be duly executed and delivered as of the date first above written.


"Borrower"

310 RETAIL, L.L.C.,
an Illinois limited liability company

By: Boulevard Shoppes, L.L.C.,
an Illinois limited liability company,
its manager

By: 
Name: Louis D. D'Angelo
Its: Manager

"Guarantor"


LOUIS D. D'ANGELO,
an individual

"Lender"

ISTAR FM LOANS LLC,
a Delaware limited liability company

By: _____
Name: _____
Its: _____

Property of Cook County Clerk's Office

UNOFFICIAL COPY

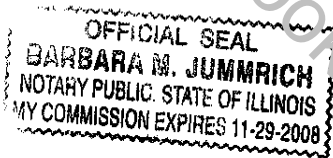
[BORROWER NOTARY]

STATE OF ILLINOIS)
) SS.
COUNTY OF COOK)

On 2-8-2008, before me, BARBARA M. JUMMRICH a Notary Public, personally appeared LOUIS D. D'ANGELO, the MANAGER of Boulevard Shoppes, L.L.C., an Illinois limited liability company, personally known to me (or proved to me on the basis of satisfactory evidence) to be the person whose name is subscribed to the within instrument and acknowledged to me that he/she executed the same in his/her authorized capacity, and that by his/her signature on the instrument the person, or the entity upon behalf of which the person acted, executed the instrument.

WITNESS my hand and official seal.

Barbara M. Jummrich
Notary Public



UNOFFICIAL COPY


[GUARANTOR NOTARY]

STATE OF ILLINOIS)
) SS.
COUNTY OF COOK)

On 2-8-2008, before me, BARBARA M. JUMMRICH a Notary Public, personally appeared Louis D. D'Angelo, personally known to me (or proved to me on the basis of satisfactory evidence) to be the person whose name is subscribed to the within instrument and acknowledged to me that he/she executed the same in his/her authorized capacity, and that by his/her signature on the instrument the person, or the entity upon behalf of which the person acted, executed the instrument.

WITNESS my hand and official seal.

Barbara M. Jummrich
Notary Public



UNOFFICIAL COPY

IN WITNESS WHEREOF, the parties hereto have caused this Agreement to be duly executed and delivered as of the date first above written.

"Borrower"

310 RETAIL, L.L.C.,
an Illinois limited liability company

By: Boulevard Shoppes, L.L.C.,
an Illinois limited liability company,
its manager

By: _____
Name: Louis D. D'Angelo
Its: Manager

"Guarantor"

LOUIS D. D'ANGELO,
an individual

"Lender"

iSTAR FM LOANS LLC,
a Delaware limited liability company

By: _____
Name: *Ali Goxani*
Its: *Senior Vice President*

Property of Cook County Clerk's Office


UNOFFICIAL COPY


STATE OF CALIFORNIA)
) SS.
COUNTY OF ORANGE)

On **February 8, 2008** before me, **Elisa B. Avina, Notary Public**, personally appeared **Ali Govahi** who proved to me on the basis of satisfactory evidence to be the person whose name is subscribed to the within instrument and acknowledged to me that he/she executed the same in his/her authorized capacity, and that by his/her signature on the instrument the person, or the entity upon behalf of which the person acted, executed the instrument.

I certify under PENALTY OF PERJURY under the laws of the State of California that the foregoing paragraph is true and correct.

WITNESS my hand and official seal.




Notary Public, Elisa B. Avina

Attached to: First Amendment to mortgage and Other Loan Documents
Borrower: 310 Retail, LLC (950114997)
Dated: February 6, 2008

Cook County Clerk's Office

UNOFFICIAL COPY

EXHIBIT A

Original Legal Description of the Property

[attached]

Property of Cook County Clerk's Office

UNOFFICIAL COPY**Exhibit A**

THAT PART OF THE FOLLOWING LAND, OR SPECIFIED UNDIVIDED PERCENTAGE INTEREST THEREIN:

LOTS 1 AND 4 IN BLOCK 8 IN FRACTIONAL SECTION 15, TOWNSHIP 39 NORTH, RANGE 14 EAST OF THE THIRD PRINCIPAL MERIDIAN, IN COOK COUNTY, ILLINOIS, COMMONLY KNOWN AS 310 SOUTH MICHIGAN AVENUE, CHICAGO, ILLINOIS, AND THE NORTH 53 FEET OF LOT 5 IN BLOCK 8 IN FRACTIONAL SECTION 15, ADDITION TO CHICAGO IN SECTION 15, TOWNSHIP 39 NORTH, RANGE 14, EAST OF THE THIRD PRINCIPAL MERIDIAN, IN COOK COUNTY, ILLINOIS, COMMONLY KNOWN AS 318 SOUTH MICHIGAN AVENUE

DESCRIBED AS FOLLOWS:

[NOTE: PARCELS 1 THROUGH 3 INTENTIONALLY DELETED]

PARCEL 4:

**310 TRACT 2
(310 RETAIL OWNER 1 - NORTH)**

PARCEL R1-B1-012:

THAT PART OF LOTS 1 THROUGH 5 AND THE NORTH-SOUTH 10-FOOT PRIVATE ALLEY IN THE SUPERIOR COURT PARTITION OF LOT 1 IN BLOCK 8 OF FRACTIONAL SECTION 15 ADDITION TO CHICAGO (SUPERIOR COURT DECREE ENTERED APRIL 8, 1871), IN SECTION 15, TOWNSHIP 39 NORTH, RANGE 14 EAST OF THE THIRD PRINCIPAL MERIDIAN, BOUNDED AND DESCRIBED AS FOLLOWS:

BEGINNING AT THE POINT OF INTERSECTION OF THE SOUTH LINE OF THE NORTH 1.25 FEET OF SAID BLOCK 8 AND THE WEST LINE OF THE EAST 1.25 FEET OF BLOCK 8, AFORESAID; THENCE SOUTH 0 DEGREES 00 MINUTES 18 SECONDS WEST, ALONG SAID WEST LINE, 53.26 FEET; THENCE NORTH 89 DEGREES 57 MINUTES 42 SECONDS WEST, PERPENDICULAR TO THE LAST DESCRIBED LINE, 58.63 FEET; THENCE SOUTH 0 DEGREES 02 MINUTES 18 SECONDS WEST, 4.76 FEET; THENCE NORTH 89 DEGREES 57 MINUTES 42 SECONDS WEST, 22.72 FEET; THENCE SOUTH 0 DEGREES 02 MINUTES 18 SECONDS WEST, 4.92 FEET; THENCE NORTH 89 DEGREES 57 MINUTES 42 SECONDS WEST, 11.28 FEET; THENCE NORTH 0 DEGREES 01 MINUTE 46 SECONDS EAST, 37.29 FEET; THENCE NORTH 89 DEGREES 57 MINUTES 42 SECONDS WEST, 2.57 FEET; THENCE NORTH 0 DEGREES 01 MINUTE 46 SECONDS EAST, 24.84 FEET TO THE SOUTH LINE OF THE NORTH 1.25 FEET OF BLOCK 8, AFORESAID; THENCE NORTH 89 DEGREES 33 MINUTES 04 SECONDS EAST, ALONG SAID SOUTH LINE, 95.18 FEET TO THE HEREINAFORE DESIGNATED POINT OF BEGINNING;

SAID PARCEL HAVING AS A LOWER LIMIT A HORIZONTAL PLANE OF ELEVATION +15.79 FEET (CHICAGO CITY DATUM) AND HAVING AS AN UPPER LIMIT A HORIZONTAL PLANE OF ELEVATION +30.14 FEET (CHICAGO CITY DATUM);

IN COOK COUNTY, ILLINOIS.

AREA = 5,176.8 SQUARE FEET OR 0.1188 ACRES.

PARCEL R1-B2-012-N:

THAT PART OF LOTS 1 THROUGH 5 AND THE NORTH-SOUTH 10-FOOT PRIVATE ALLEY IN THE SUPERIOR COURT PARTITION OF LOT 1 IN BLOCK 8 OF FRACTIONAL SECTION 15 ADDITION TO CHICAGO (SUPERIOR COURT DECREE ENTERED APRIL 8, 1871) AND LOT 4 IN BLOCK 8 IN

UNOFFICIAL COPY

FRACTIONAL SECTION 15 ADDITION TO CHICAGO, ALL IN SECTION 15, TOWNSHIP 39 NORTH, RANGE 14 EAST OF THE THIRD PRINCIPAL MERIDIAN, BOUNDED AND DESCRIBED AS FOLLOWS:

COMMENCING AT THE POINT OF INTERSECTION OF THE SOUTH LINE OF THE NORTH 1.25 FEET OF SAID BLOCK 8 AND THE WEST LINE OF THE EAST 1.25 FEET OF BLOCK 8 AFORESAID; THENCE SOUTH 0 DEGREES 00 MINUTES 18 SECONDS WEST, ALONG SAID WEST LINE, 53.26 FEET TO THE POINT OF BEGINNING OF THE FOLLOWING DESCRIBED PARCEL; THENCE CONTINUING SOUTH 0 DEGREES 00 MINUTES 18 SECONDS WEST, ALONG SAID WEST LINE AND ALONG THE WEST LINE OF THE EAST 1.25 FEET OF LOT 4, IN BLOCK 8 IN FRACTIONAL SECTION 15 ADDITION TO CHICAGO, AFORESAID, 67.95 FEET; THENCE NORTH 89 DEGREES 59 MINUTES 18 SECONDS WEST, 13.60 FEET; THENCE NORTH 0 DEGREES 02 MINUTES 18 SECONDS EAST, 0.78 FEET; THENCE NORTH 89 DEGREES 57 MINUTES 42 SECONDS WEST, 6.00 FEET; THENCE NORTH 0 DEGREES 02 MINUTES 18 SECONDS EAST, 0.62 FEET; THENCE NORTH 89 DEGREES 57 MINUTES 42 SECONDS WEST, 46.81 FEET TO A POINT, SAID POINT BEING 40.14 FEET (AS MEASURED PERPENDICULARLY) NORTH OF THE SOUTH LINE OF LOT 4, IN BLOCK 8 IN FRACTIONAL SECTION 15 ADDITION TO CHICAGO, AFORESAID; THENCE NORTH 0 DEGREES 02 MINUTES 18 SECONDS EAST, 14.52 FEET; THENCE SOUTH 89 DEGREES 57 MINUTES 42 SECONDS EAST, PERPENDICULAR TO THE LAST DESCRIBED LINE, 5.79 FEET; THENCE NORTH 0 DEGREES 02 MINUTES 18 SECONDS EAST, 10.67 FEET; THENCE NORTH 89 DEGREES 57 MINUTES 42 SECONDS WEST, 25.48 FEET; THENCE SOUTH 0 DEGREES 02 MINUTES 18 SECONDS WEST, 10.16 FEET; THENCE NORTH 89 DEGREES 57 MINUTES 42 SECONDS WEST, 3.58 FEET TO A POINT, SAID POINT BEING 55.42 FEET (AS MEASURED PERPENDICULARLY) NORTH OF THE SOUTH LINE OF LOT 4, IN BLOCK 8 IN FRACTIONAL SECTION 15 ADDITION TO CHICAGO, AFORESAID AND 77.94 FEET (AS MEASURED PERPENDICULARLY) EAST OF THE EAST LINE OF AN 18-FOOT PUBLIC ALLEY IN BLOCK 8 AFORESAID, OPENED BY ORDINANCE CONFIRMED MAY 26, 1851; THENCE NORTH 0 DEGREES 01 MINUTES 46 SECONDS EAST, 30.71 FEET; THENCE SOUTH 89 DEGREES 57 MINUTES 42 SECONDS EAST, 7.56 FEET; THENCE NORTH 0 DEGREES 04 MINUTES 38 SECONDS WEST, 3.32 FEET; THENCE SOUTH 89 DEGREES 56 MINUTES 53 SECONDS EAST, 26.46 FEET; THENCE NORTH 0 DEGREES 02 MINUTES 18 SECONDS EAST, 17.53 FEET; THENCE SOUTH 89 DEGREES 57 MINUTES 42 SECONDS EAST, 58.63 FEET TO THE HEREBY DESIGNATED POINT OF BEGINNING;

SAID PARCEL HAVING AS A LOWER LIMIT A HORIZONTAL PLANE OF ELEVATION +15.79 FEET (CHICAGO CITY DATUM) AND HAVING AS AN UPPER LIMIT A HORIZONTAL PLANE OF ELEVATION +30.14 FEET (CHICAGO CITY DATUM);

EXCEPT THAT PART THEREOF LYING WITHIN LOT 4 IN BLOCK 8 IN FRACTIONAL SECTION 15 ADDITION TO CHICAGO, AFORESAID;

IN COOK COUNTY, ILLINOIS.

AREA = 1,807.7 SQUARE FEET OR 0.0415 ACRES.

310 TRACT 3
(310 RETAIL OWNER 3 - NORTH)

PARCEL R1-B4-012-N:

THAT PART OF LOTS 1 THROUGH 5 AND THE NORTH-SOUTH 10-FOOT PRIVATE ALLEY IN THE SUPERIOR COURT PARTITION OF LOT 1 IN BLOCK 8 OF FRACTIONAL SECTION 15 ADDITION TO CHICAGO (SUPERIOR COURT DECREE ENTERED APRIL 8, 1871) AND LOT 4 IN BLOCK 8 IN FRACTIONAL SECTION 15 ADDITION TO CHICAGO, ALL IN SECTION 15, TOWNSHIP 39 NORTH, RANGE 14 EAST OF THE THIRD PRINCIPAL MERIDIAN, BOUNDED AND DESCRIBED AS FOLLOWS:

COMMENCING AT THE POINT OF INTERSECTION OF THE SOUTH LINE OF THE NORTH 1.25 FEET OF SAID BLOCK 8 AND THE WEST LINE OF THE EAST 1.25 FEET OF BLOCK 8 AFORESAID; THENCE SOUTH 89 DEGREES 33 MINUTES 04 SECONDS WEST, ALONG SAID SOUTH LINE, 108.40 FEET TO THE POINT OF BEGINNING OF THE FOLLOWING DESCRIBED PARCEL; THENCE CONTINUING SOUTH 89 DEGREES 33 MINUTES 04 SECONDS WEST, ALONG SAID SOUTH LINE,

UNOFFICIAL COPY

36.01 FEET; THENCE SOUTH 0 DEGREES 02 MINUTES 18 SECONDS EAST, 85.92 FEET TO A POINT, SAID POINT BEING 26.16 FEET (AS MEASURED PERPENDICULARLY) EAST OF THE EAST LINE OF AN 18-FOOT PUBLIC ALLEY IN BLOCK 8 AFORESAID, OPENED BY ORDINANCE CONFIRMED MAY 26, 1851; THENCE SOUTH 89 DEGREES 57 MINUTES 42 SECONDS EAST, 33.57 FEET; THENCE NORTH 0 DEGREES 01 MINUTES 46 SECONDS EAST, 61.50 FEET; THENCE SOUTH 89 DEGREES 57 MINUTES 42 SECONDS EAST, 2.45 FEET; THENCE NORTH 0 DEGREES 01 MINUTES 46 SECONDS EAST, 24.73 FEET TO THE HEREINABOVE DESIGNATED POINT OF BEGINNING; SAID PARCEL HAVING AS A LOWER LIMIT A HORIZONTAL PLANE OF ELEVATION +15.79 FEET (CHICAGO CITY DATUM) AND HAVING AS AN UPPER LIMIT A HORIZONTAL PLANE OF ELEVATION +30.14 FEET (CHICAGO CITY DATUM); EXCEPT THAT PART THEREOF LYING WITHIN LOT 4 IN BLOCK 8 IN FRACTIONAL SECTION 15 ADDITION TO CHICAGO, AFORESAID; IN COGE COUNTY, ILLINOIS.
AREA = 2,715.7 SQUARE FEET OR 0.0623 ACRES.

310 TRACT 4
(310 RETAIL OWNER - NORTH)

PARCEL B1-B1-012-N:

THAT PART OF LOTS 1 THROUGH 15 AND THE NORTH-SOUTH 10-FOOT PRIVATE ALLEY IN THE SUPERIOR COURT PARTITION OF LOT 1 IN BLOCK 8 OF FRACTIONAL SECTION 15 ADDITION TO CHICAGO (SUPERIOR COURT DECREE ENTERED APRIL 8, 1871) AND LOT 4 IN BLOCK 8 IN FRACTIONAL SECTION 15 ADDITION TO CHICAGO, ALL IN SECTION 15, TOWNSHIP 39 NORTH, RANGE 14 EAST OF THE THIRD PRINCIPAL MERIDIAN, BOUNDED AND DESCRIBED AS FOLLOWS:

BEGINNING AT THE NORTHEAST CORNER OF SAID BLOCK 8, THENCE SOUTH 0 DEGREES 00 MINUTES 18 SECONDS WEST, ALONG THE EAST LINE OF BLOCK 8, AFORESAID, SAID EAST LINE BEING ALSO THE WEST LINE OF SOUTH MICHIGAN AVENUE, 160.62 FEET TO THE SOUTHEAST CORNER OF LOT 4, IN BLOCK 8 IN FRACTIONAL SECTION 15 ADDITION TO CHICAGO, AFORESAID; THENCE SOUTH 89 DEGREES 30 MINUTES 10 SECONDS WEST, ALONG THE SOUTH LINE OF LOT 4, IN BLOCK 8 IN FRACTIONAL SECTION 15 ADDITION TO CHICAGO, AFORESAID, 60.58 FEET; THENCE NORTH 0 DEGREES 02 MINUTES 12 SECONDS EAST, 25.31 FEET; THENCE NORTH 89 DEGREES 57 MINUTES 42 SECONDS WEST, PERPENDICULAR TO THE LAST DESCRIBED LINE, 12.99 FEET; THENCE NORTH 0 DEGREES 02 MINUTES 18 SECONDS EAST, 20.06 FEET; THENCE SOUTH 89 DEGREES 57 MINUTES 42 SECONDS EAST, 5.29 FEET; THENCE NORTH 0 DEGREES 02 MINUTES 18 SECONDS EAST, 9.99 FEET; THENCE SOUTH 89 DEGREES 57 MINUTES 42 SECONDS EAST, 6.38 FEET; THENCE NORTH 0 DEGREES 02 MINUTES 18 SECONDS EAST, 9.35 FEET TO A POINT, SAID POINT BEING 61.86 FEET (AS MEASURED PERPENDICULARLY) WEST OF THE EAST LINE OF LOT 4, IN BLOCK 8 IN FRACTIONAL SECTION 15 ADDITION TO CHICAGO, AFORESAID; THENCE NORTH 89 DEGREES 57 MINUTES 42 SECONDS WEST, 3.60 FEET; THENCE SOUTH 0 DEGREES 02 MINUTES 18 SECONDS WEST, 2.50 FEET; THENCE NORTH 89 DEGREES 57 MINUTES 42 SECONDS WEST, 24.63 FEET; THENCE SOUTH 0 DEGREES 02 MINUTES 18 SECONDS WEST, 8.73 FEET; THENCE SOUTH 89 DEGREES 57 MINUTES 42 SECONDS EAST, 3.08 FEET; THENCE SOUTH 0 DEGREES 02 MINUTES 18 SECONDS WEST, 10.23 FEET; THENCE SOUTH 89 DEGREES 57 MINUTES 42 SECONDS EAST, 5.29 FEET; THENCE SOUTH 0 DEGREES 02 MINUTES 18 SECONDS WEST, 12.01 FEET TO A POINT, SAID POINT BEING 33.56 FEET (AS MEASURED PERPENDICULARLY) NORTH OF THE SOUTH LINE OF LOT 4, IN BLOCK 8 IN FRACTIONAL SECTION 15 ADDITION TO CHICAGO, AFORESAID; THENCE NORTH 89 DEGREES 57 MINUTES 42 SECONDS WEST, 29.59 FEET; THENCE NORTH 0 DEGREES 02 MINUTES 18 SECONDS EAST, 11.24 FEET; THENCE NORTH 89 DEGREES 57 MINUTES 42 SECONDS WEST, 24.68 FEET TO A POINT, SAID POINT BEING 45.30 FEET (AS MEASURED PERPENDICULARLY) NORTH OF THE SOUTH LINE OF LOT 4, IN BLOCK 8 IN FRACTIONAL SECTION 15 ADDITION TO CHICAGO, AFORESAID AND 35.86 FEET (AS

UNOFFICIAL COPY

MEASURED PERPENDICULARLY) EAST OF THE EAST LINE OF AN 18-FOOT PUBLIC ALLEY IN BLOCK 8 AFORESAID, OPENED BY ORDINANCE CONFIRMED MAY 26, 1851; THENCE NORTH 0 DEGREES 02 MINUTES 18 SECONDS EAST, 6.24 FEET; THENCE NORTH 89 DEGREES 57 MINUTES 42 SECONDS WEST, 0.38 FEET; THENCE NORTH 0 DEGREES 02 MINUTES 18 SECONDS EAST, 109.20 FEET TO THE NORTH LINE OF BLOCK 8 AFORESAID; THENCE NORTH 89 DEGREES 33 MINUTES 04 SECONDS EAST, ALONG SAID NORTH LINE, 81.42 FEET; THENCE SOUTH 0 DEGREES 02 MINUTES 18 SECONDS WEST, 53.61 FEET; THENCE NORTH 89 DEGREES 57 MINUTES 42 SECONDS WEST, 32.66 FEET TO A POINT, SAID POINT BEING 53.33 FEET (AS MEASURED PERPENDICULARLY) SOUTH OF THE NORTH LINE OF BLOCK 8 AFORESAID; THENCE SOUTH 0 DEGREES 02 MINUTES 18 SECONDS WEST, 18.00 FEET; THENCE SOUTH 89 DEGREES 57 MINUTES 42 SECONDS EAST, 27.70 FEET; THENCE NORTH 0 DEGREES 02 MINUTES 18 SECONDS EAST, 12.30 FEET; THENCE SOUTH 89 DEGREES 57 MINUTES 42 SECONDS EAST, 14.23 FEET TO A POINT, SAID POINT BEING 45.66 FEET (AS MEASURED PERPENDICULARLY) WEST OF THE EAST LINE OF BLOCK 8 AFORESAID; THENCE NORTH 0 DEGREES 02 MINUTES 18 SECONDS EAST, 38.80 FEET; THENCE SOUTH 89 DEGREES 57 MINUTES 42 SECONDS EAST, 2.30 FEET; THENCE NORTH 0 DEGREES 02 MINUTES 18 SECONDS EAST, 16.00 FEET; THENCE NORTH 89 DEGREES 57 MINUTES 42 SECONDS WEST, 2.56 FEET; THENCE NORTH 0 DEGREES 02 MINUTES 18 SECONDS EAST, 4.59 FEET TO THE NORTH LINE OF BLOCK 8 AFORESAID, SAID POINT BEING 45.89 FEET (AS MEASURED ALONG SAID NORTH LINE) WEST OF THE NORTHEAST CORNER OF BLOCK 8 AFORESAID; THENCE NORTH 89 DEGREES 33 MINUTES 04 SECONDS EAST, ALONG SAID NORTH LINE, BEING ALSO THE SOUTH LINE OF EAST JACKSON BOULEVARD, 45.89 FEET TO THE HEREINABOVE DESIGNATED POINT OF BEGINNING;

SAID PARCEL HAVING AS A LOWER LIMIT A HORIZONTAL PLANE OF ELEVATION +1.24 FEET (CHICAGO CITY DATUM) AND HAVING AS AN UPPER LIMIT A HORIZONTAL PLANE OF ELEVATION +15.79 FEET (CHICAGO CITY DATUM);

EXCEPT THAT PART THEREOF LYING WITHIN LOT 1 IN BLOCK 8 IN FRACTIONAL SECTION 15 ADDITION TO CHICAGO, AFORESAID;
IN COOK COUNTY, ILLINOIS.
AREA = 9,840.8 SQUARE FEET OR 0.2259 ACRES.

310 TRACT 5
(310 FAÇADE OWNER - NORTH)

PARCEL C1-D-012-N:

THE NORTH 1.25 FEET OF THAT PART OF LOTS 1, 4 AND 5 AND THE NORTH 1.25 FEET OF THAT PART OF THE NORTH-SOUTH 10-FOOT PRIVATE ALLEY, ALSO, THE EAST 1.25 FEET OF THAT PART OF LOTS 1, 2 AND 3, ALSO, THE WEST 1.25 FEET OF THAT PART OF LOT 5, ALL IN THE SUPERIOR COURT PARTITION OF LOT 1 IN BLOCK 8 OF FRACTIONAL SECTION 15 ADDITION TO CHICAGO (SUPERIOR COURT DECREE ENTERED APRIL 8, 1871), IN SECTION 15, TOWNSHIP 39 NORTH, RANGE 14 EAST OF THE THIRD PRINCIPAL MERIDIAN;
SAID PARCEL HAVING AS A LOWER LIMIT A HORIZONTAL PLANE OF ELEVATION +15.79 FEET (CHICAGO CITY DATUM) AND HAVING AS AN UPPER LIMIT A HORIZONTAL PLANE OF ELEVATION +30.14 FEET (CHICAGO CITY DATUM);
IN COOK COUNTY, ILLINOIS.
AREA = 412.5 SQUARE FEET OR 0.0095 ACRES.

PARCEL C2-G-D-012-N:

THE NORTH 1.25 FEET OF THAT PART OF LOTS 1, 4 AND 5 AND THE NORTH 1.25 FEET OF THAT PART OF THE NORTH-SOUTH 10-FOOT PRIVATE ALLEY, ALSO, THE EAST 1.25 FEET OF THAT PART OF LOTS 1, 2 AND 3, ALSO, THE WEST 1.25 FEET OF THAT PART OF LOT 5, ALL IN THE

UNOFFICIAL COPY

**SUPERIOR COURT PARTITION OF LOT 1 IN BLOCK 8 OF FRACTIONAL SECTION 15 ADDITION TO CHICAGO (SUPERIOR COURT DECREE ENTERED APRIL 8, 1871), IN SECTION 15, TOWNSHIP 39 NORTH, RANGE 14 EAST OF THE THIRD PRINCIPAL MERIDIAN;
SAID PARCEL HAVING AS A LOWER LIMIT A HORIZONTAL PLANE OF ELEVATION +30.14 FEET (CHICAGO CITY DATUM) AND HAVING AS AN UPPER LIMIT A HORIZONTAL PLANE OF ELEVATION +98.20 FEET (CHICAGO CITY DATUM);
IN COOK COUNTY, ILLINOIS.
AREA = 412.5 SQUARE FEET OR 0.0095 ACRES.**

PARCEL C7-21-D-012-N:

**THE NORTH 1.25 FEET OF THAT PART OF LOTS 1, 4 AND 5 AND THE NORTH 1.25 FEET OF THAT PART OF THE NORTH-SOUTH 10-FOOT PRIVATE ALLEY, ALSO, THE EAST 1.25 FEET OF THAT PART OF LOTS 1, 2 AND 3, ALSO, THE WEST 1.25 FEET OF THAT PART OF LOT 5, ALL IN THE SUPERIOR COURT PARTITION OF LOT 1 IN BLOCK 8 OF FRACTIONAL SECTION 15 ADDITION TO CHICAGO (SUPERIOR COURT DECREE ENTERED APRIL 8, 1871), IN SECTION 15, TOWNSHIP 39 NORTH, RANGE 14 EAST OF THE THIRD PRINCIPAL MERIDIAN;
SAID PARCEL HAVING AS A LOWER LIMIT A HORIZONTAL PLANE OF ELEVATION +98.20 FEET (CHICAGO CITY DATUM) AND HAVING AS AN UPPER LIMIT A HORIZONTAL PLANE OF ELEVATION +277.44 FEET (CHICAGO CITY DATUM);
IN COOK COUNTY, ILLINOIS.
AREA = 412.5 SQUARE FEET OR 0.0095 ACRES.**

PARCEL C22-D-012-N:

**THE NORTH 1.25 FEET OF THAT PART OF LOTS 1, 4 AND 5 AND THE NORTH 1.25 FEET OF THAT PART OF THE NORTH-SOUTH 10-FOOT PRIVATE ALLEY, ALSO, THE EAST 1.25 FEET OF THAT PART OF LOTS 1, 2 AND 3, ALSO, THE WEST 1.25 FEET OF THAT PART OF LOT 5, ALL IN THE SUPERIOR COURT PARTITION OF LOT 1 IN BLOCK 8 OF FRACTIONAL SECTION 15 ADDITION TO CHICAGO (SUPERIOR COURT DECREE ENTERED APRIL 8, 1871), IN SECTION 15, TOWNSHIP 39 NORTH, RANGE 14 EAST OF THE THIRD PRINCIPAL MERIDIAN;
SAID PARCEL HAVING AS A LOWER LIMIT A HORIZONTAL PLANE OF ELEVATION +277.44 FEET (CHICAGO CITY DATUM) AND HAVING AS AN UPPER LIMIT A HORIZONTAL PLANE OF ELEVATION +290.04 FEET (CHICAGO CITY DATUM);
IN COOK COUNTY, ILLINOIS.
AREA = 412.5 SQUARE FEET OR 0.0095 ACRES.**

PARCEL C23-D-012-N:

**THE NORTH 1.25 FEET OF THAT PART OF LOTS 1, 4 AND 5 AND THE NORTH 1.25 FEET OF THAT PART OF THE NORTH-SOUTH 10-FOOT PRIVATE ALLEY, ALSO, THE EAST 1.25 FEET OF THAT PART OF LOTS 1, 2 AND 3, ALSO, THE WEST 1.25 FEET OF THAT PART OF LOT 5, ALL IN THE SUPERIOR COURT PARTITION OF LOT 1 IN BLOCK 8 OF FRACTIONAL SECTION 15 ADDITION TO CHICAGO (SUPERIOR COURT DECREE ENTERED APRIL 8, 1871), IN SECTION 15, TOWNSHIP 39 NORTH, RANGE 14 EAST OF THE THIRD PRINCIPAL MERIDIAN;
SAID PARCEL HAVING AS A LOWER LIMIT A HORIZONTAL PLANE OF ELEVATION +290.04 FEET (CHICAGO CITY DATUM) AND HAVING AS AN UPPER LIMIT A HORIZONTAL PLANE OF ELEVATION +302.43 FEET (CHICAGO CITY DATUM);
IN COOK COUNTY, ILLINOIS.
AREA = 412.5 SQUARE FEET OR 0.0095 ACRES.**

PARCEL C24-27-D-012-N:

UNOFFICIAL COPY

THAT PART OF LOTS 1 THROUGH 5 AND THE NORTH-SOUTH 10-FOOT PRIVATE ALLEY IN THE SUPERIOR COURT PARTITION OF LOT 1 IN BLOCK 8 OF FRACTIONAL SECTION 15 ADDITION TO CHICAGO (SUPERIOR COURT DECREE ENTERED APRIL 8, 1871) AND LOT 4 IN BLOCK 8 IN FRACTIONAL SECTION 15 ADDITION TO CHICAGO, ALL IN SECTION 15, TOWNSHIP 39 NORTH, RANGE 14 EAST OF THE THIRD PRINCIPAL MERIDIAN, BOUNDED AND DESCRIBED AS FOLLOWS:

COMMENCING AT THE NORTHEAST CORNER OF BLOCK 8 AFORESAID, THENCE SOUTH 0 DEGREES 00 MINUTES 18 SECONDS WEST, ALONG THE EAST LINE OF BLOCK 8 AFORESAID, 40.43 FEET; THENCE NORTH 89 DEGREES 59 MINUTES 42 SECONDS WEST, PERPENDICULAR TO THE EAST DESCRIBED LINE, 1.38 FEET TO THE POINT OF BEGINNING OF THE FOLLOWING DESCRIBED PARCEL; THENCE NORTH 89 DEGREES 57 MINUTES 19 SECONDS WEST, 60.60 FEET TO A POINT, SAID POINT BEING 39.89 FEET (AS MEASURED PERPENDICULARLY) SOUTH OF THE NORTH LINE OF BLOCK 8 AFORESAID; THENCE SOUTH 0 DEGREES 04 MINUTES 10 SECONDS WEST, 50.48 FEET; THENCE SOUTH 89 DEGREES 57 MINUTES 42 SECONDS EAST, 1.25 FEET; THENCE NORTH 0 DEGREES 04 MINUTES 10 SECONDS EAST, 49.23 FEET TO A POINT, SAID POINT BEING 47.16 FEET (AS MEASURED PERPENDICULARLY) SOUTH OF THE NORTH LINE OF BLOCK 8 AFORESAID; THENCE SOUTH 89 DEGREES 57 MINUTES 19 SECONDS EAST, 58.10 FEET TO A POINT, SAID POINT BEING 2.63 FEET (AS MEASURED PERPENDICULARLY) WEST OF THE EAST LINE OF BLOCK 8 AFORESAID; THENCE SOUTH 0 DEGREES 00 MINUTES 15 SECONDS EAST, 77.51 FEET TO A POINT, SAID POINT BEING 41.46 FEET (AS MEASURED PERPENDICULARLY) NORTH OF THE SOUTH LINE OF LOT 4, IN BLOCK 8 IN FRACTIONAL SECTION 15 ADDITION TO CHICAGO, AFORESAID AND 2.62 FEET (AS MEASURED PERPENDICULARLY) WEST OF THE EAST LINE OF SAID LOT 4; THENCE NORTH 89 DEGREES 55 MINUTES 59 SECONDS WEST, 58.20 FEET TO A POINT, SAID POINT BEING 42.03 FEET (AS MEASURED PERPENDICULARLY) NORTH OF THE SOUTH LINE OF LOT 4, IN BLOCK 8 IN FRACTIONAL SECTION 15 ADDITION TO CHICAGO, AFORESAID; THENCE NORTH 0 DEGREES 04 MINUTES 10 SECONDS EAST, 23.37 FEET; THENCE NORTH 89 DEGREES 57 MINUTES 42 SECONDS WEST, 1.25 FEET; THENCE SOUTH 0 DEGREES 04 MINUTES 10 SECONDS WEST, 24.62 FEET TO A POINT, SAID POINT BEING 40.79 FEET (AS MEASURED PERPENDICULARLY) NORTH OF THE SOUTH LINE OF LOT 4, IN BLOCK 8 IN FRACTIONAL SECTION 15 ADDITION TO CHICAGO, AFORESAID; THENCE SOUTH 89 DEGREES 55 MINUTES 59 SECONDS EAST, 60.71 FEET TO A POINT, SAID POINT BEING 1.37 FEET (AS MEASURED PERPENDICULARLY) WEST OF THE EAST LINE OF LOT 4, IN BLOCK 8 IN FRACTIONAL SECTION 15 ADDITION TO CHICAGO, AFORESAID; THENCE NORTH 0 DEGREES 00 MINUTES 15 SECONDS WEST, 80.01 FEET TO THE HEREINABOVE DESIGNATED POINT OF BEGINNING;
SAID PARCEL HAVING AS A LOWER LIMIT A HORIZONTAL PLANE OF ELEVATION +302.43 FEET (CHICAGO CITY DATUM) AND HAVING AS AN UPPER LIMIT A HORIZONTAL PLANE OF ELEVATION +361.62 FEET (CHICAGO CITY DATUM);
EXCEPT THAT PART THEREOF LYING WITHIN LOT 4 IN BLOCK 8 IN FRACTIONAL SECTION 15 ADDITION TO CHICAGO, AFORESAID;
IN COOK COUNTY, ILLINOIS.
AREA = 173.1 SQUARE FEET OR 0.0040 ACRES.

PARCEL C28-D-012-N:

THAT PART OF LOTS 1 THROUGH 5 AND THE NORTH-SOUTH 10-FOOT PRIVATE ALLEY IN THE SUPERIOR COURT PARTITION OF LOT 1 IN BLOCK 8 OF FRACTIONAL SECTION 15 ADDITION TO CHICAGO (SUPERIOR COURT DECREE ENTERED APRIL 8, 1871) AND LOT 4 IN BLOCK 8 IN FRACTIONAL SECTION 15 ADDITION TO CHICAGO, ALL IN SECTION 15, TOWNSHIP 39 NORTH, RANGE 14 EAST OF THE THIRD PRINCIPAL MERIDIAN, BOUNDED AND DESCRIBED AS FOLLOWS:

COMMENCING AT THE NORTHEAST CORNER OF BLOCK 8 AFORESAID, THENCE SOUTH 0 DEGREES 00 MINUTES 18 SECONDS WEST, ALONG THE EAST LINE OF BLOCK 8 AFORESAID, 48.11 FEET; THENCE NORTH 89 DEGREES 59 MINUTES 42 SECONDS WEST, PERPENDICULAR

UNOFFICIAL COPY

TO THE LAST DESCRIBED LINE, 5.42 FEET TO THE POINT OF BEGINNING OF THE FOLLOWING DESCRIBED PARCEL; THENCE SOUTH 89 DEGREES 57 MINUTES 58 SECONDS WEST, 52.53 FEET TO A POINT, SAID POINT BEING 47.69 FEET (AS MEASURED PERPENDICULARLY) SOUTH OF THE NORTH LINE OF BLOCK 8 AFORESAID; THENCE SOUTH 0 DEGREES 05 MINUTES 24 SECONDS WEST, 41.99 FEET; THENCE SOUTH 89 DEGREES 57 MINUTES 42 SECONDS EAST, 0.70 FEET; THENCE NORTH 0 DEGREES 05 MINUTES 24 SECONDS EAST, 41.29 FEET TO A POINT, SAID POINT BEING 48.39 FEET (AS MEASURED PERPENDICULARLY) SOUTH OF THE NORTH LINE OF BLOCK 8 AFORESAID; THENCE NORTH 89 DEGREES 57 MINUTES 58 SECONDS EAST, 51.13 FEET TO A POINT, SAID POINT BEING 6.12 FEET (AS MEASURED PERPENDICULARLY) WEST OF THE EAST LINE OF BLOCK 8 AFORESAID; THENCE SOUTH 0 DEGREES 03 MINUTES 03 SECONDS WEST, 63.13 FEET TO A POINT, SAID POINT BEING 48.73 FEET (AS MEASURED PERPENDICULARLY) NORTH OF THE SOUTH LINE OF LOT 4, IN BLOCK 8 IN FRACTIONAL SECTION 15 ADDITION TO CHICAGO, AFORESAID AND 6.17 FEET (AS MEASURED PERPENDICULARLY) WEST OF THE EAST LINE OF LOT 4, IN BLOCK 8 IN FRACTIONAL SECTION 15 ADDITION TO CHICAGO, AFORESAID; THENCE SOUTH 89 DEGREES 55 MINUTES 21 SECONDS WEST, 52.77 FEET TO A POINT, SAID POINT BEING 49.11 FEET (AS MEASURED PERPENDICULARLY) NORTH OF THE SOUTH LINE OF LOT 4, IN BLOCK 8 IN FRACTIONAL SECTION 15 ADDITION TO CHICAGO, AFORESAID; THENCE NORTH 0 DEGREES 05 MINUTES 24 SECONDS EAST, 17.18 FEET; THENCE NORTH 89 DEGREES 57 MINUTES 42 SECONDS WEST, 0.70 FEET; THENCE SOUTH 0 DEGREES 05 MINUTES 24 SECONDS WEST, 17.88 FEET TO A POINT, SAID POINT BEING 48.41 FEET (AS MEASURED PERPENDICULARLY) NORTH OF THE SOUTH LINE OF LOT 4, IN BLOCK 8 IN FRACTIONAL SECTION 15 ADDITION TO CHICAGO, AFORESAID; THENCE NORTH 89 DEGREES 55 MINUTES 21 SECONDS EAST, 52.57 FEET TO A POINT, SAID POINT BEING 48.73 FEET (AS MEASURED PERPENDICULARLY) NORTH OF THE SOUTH LINE OF LOT 4, IN BLOCK 8 IN FRACTIONAL SECTION 15 ADDITION TO CHICAGO, AFORESAID AND 5.47 FEET (AS MEASURED PERPENDICULARLY) WEST OF THE EAST LINE OF LOT 4, IN BLOCK 8 IN FRACTIONAL SECTION 15 ADDITION TO CHICAGO, AFORESAID; THENCE NORTH 0 DEGREES 03 MINUTES 03 SECONDS EAST, 64.53 FEET TO THE HEREBY ABOVE DESIGNATED POINT OF BEGINNING;

SAID PARCEL HAVING AS A LOWER LIMIT A HORIZONTAL PLANE OF ELEVATION +361.62 FEET (CHICAGO CITY DATUM) AND HAVING AS AN UPPER LIMIT A HORIZONTAL PLANE OF ELEVATION +373.58 FEET (CHICAGO CITY DATUM);

EXCEPT THAT PART THEREOF LYING WITHIN LOT 4 IN BLOCK 8 IN FRACTIONAL SECTION 15 ADDITION TO CHICAGO, AFORESAID;

IN COOK COUNTY, ILLINOIS.

AREA = 81.2 SQUARE FEET OR 0.0019 ACRES.

PARCEL C29-D-012-N:

THAT PART OF LOTS 1 THROUGH 5 AND THE NORTH-SOUTH 10-FOOT PRIVATE ALLEY IN THE SUPERIOR COURT PARTITION OF LOT 1 IN BLOCK 8 OF FRACTIONAL SECTION 15 ADDITION TO CHICAGO (SUPERIOR COURT DECREE ENTERED APRIL 8, 1871) AND LOT 4 IN BLOCK 8 IN FRACTIONAL SECTION 15 ADDITION TO CHICAGO, ALL IN SECTION 15, TOWNSHIP 39 NORTH, RANGE 14 EAST OF THE THIRD PRINCIPAL MERIDIAN, BOUNDED AND DESCRIBED AS FOLLOWS:

COMMENCING AT THE NORTHEAST CORNER OF BLOCK 8 AFORESAID, THENCE SOUTH 0 DEGREES 00 MINUTES 18 SECONDS WEST, ALONG THE EAST LINE OF BLOCK 8 AFORESAID, 48.11 FEET; THENCE NORTH 89 DEGREES 59 MINUTES 42 SECONDS WEST, PERPENDICULAR TO THE LAST DESCRIBED LINE, 5.42 FEET TO THE POINT OF BEGINNING OF THE FOLLOWING DESCRIBED PARCEL; THENCE SOUTH 89 DEGREES 57 MINUTES 58 SECONDS WEST, 52.53 FEET TO A POINT, SAID POINT BEING 47.69 FEET (AS MEASURED PERPENDICULARLY) SOUTH OF THE NORTH LINE OF BLOCK 8 AFORESAID; THENCE SOUTH 0 DEGREES 05 MINUTES 24 SECONDS WEST, 41.99 FEET; THENCE SOUTH 89 DEGREES 57 MINUTES 42 SECONDS EAST, 1.25 FEET; THENCE NORTH 0 DEGREES 05 MINUTES 24 SECONDS EAST, 40.74 FEET TO A POINT, SAID POINT BEING 48.95 FEET (AS MEASURED PERPENDICULARLY) SOUTH OF THE NORTH

UNOFFICIAL COPY

LINE OF BLOCK 8 AFORESAID; THENCE NORTH 89 DEGREES 57 MINUTES 58 SECONDS EAST, 50.03 FEET TO A POINT, SAID POINT BEING 6.67 FEET (AS MEASURED PERPENDICULARLY) WEST OF THE EAST LINE OF BLOCK 8 AFORESAID; THENCE SOUTH 0 DEGREES 03 MINUTES 03 SECONDS WEST, 62.03 FEET TO A POINT, SAID POINT BEING 49.29 FEET (AS MEASURED PERPENDICULARLY) NORTH OF THE SOUTH LINE OF LOT 4 AFORESAID AND 6.72 FEET (AS MEASURED PERPENDICULARLY) WEST OF THE EAST LINE OF LOT 4, IN BLOCK 8 IN FRACTIONAL SECTION 15 ADDITION TO CHICAGO, AFORESAID; THENCE SOUTH 89 DEGREES 55 MINUTES 21 SECONDS WEST, 80.07 FEET TO A POINT, SAID POINT BEING 49.65 FEET (AS MEASURED PERPENDICULARLY) NORTH OF THE SOUTH LINE OF LOT 4, IN BLOCK 8 IN FRACTIONAL SECTION 15 ADDITION TO CHICAGO, AFORESAID; THENCE NORTH 0 DEGREES 05 MINUTES 24 SECONDS EAST, 16.06 FEET; THENCE NORTH 89 DEGREES 57 MINUTES 42 SECONDS WEST, 1.25 FEET; THENCE SOUTH 0 DEGREES 05 MINUTES 24 SECONDS WEST, 17.31 FEET TO A POINT, SAID POINT BEING 48.41 FEET (AS MEASURED PERPENDICULARLY) NORTH OF THE SOUTH LINE OF LOT 4, IN BLOCK 8 IN FRACTIONAL SECTION 15 ADDITION TO CHICAGO, AFORESAID; THENCE NORTH 89 DEGREES 55 MINUTES 21 SECONDS EAST, 52.57 FEET TO A POINT, SAID POINT BEING 48.03 FEET (AS MEASURED PERPENDICULARLY) NORTH OF THE SOUTH LINE OF LOT 4, IN BLOCK 8 IN FRACTIONAL SECTION 15 ADDITION TO CHICAGO, AFORESAID AND 8.47 FEET (AS MEASURED PERPENDICULARLY) WEST OF THE EAST LINE OF SAID LOT 4; THENCE NORTH 0 DEGREES 03 MINUTES 03 SECONDS EAST, 64.53 FEET TO THE HEREINABOVE DESIGNATED POINT OF BEGINNING; SAID PARCEL HAVING AS A LOWER LIMIT A HORIZONTAL PLANE OF ELEVATION +373.58 FEET (CHICAGO CITY DATUM) AND HAVING AS AN UPPER LIMIT A HORIZONTAL PLANE OF ELEVATION +388.05 FEET (CHICAGO CITY DATUM); EXCEPT THAT PART THEREOF LYING WITHIN LOT 4 IN BLOCK 8 IN FRACTIONAL SECTION 15 ADDITION TO CHICAGO, AFORESAID; IN COOK COUNTY, ILLINOIS.
AREA = 143.6 SQUARE FEET OR 0.0033 ACRES.

PARCEL C30-D-012-N:

THAT PART OF LOTS 1 THROUGH 5 AND THE NORTH-SOUTH 10-FOOT PRIVATE ALLEY IN THE SUPERIOR COURT PARTITION OF LOT 1 IN BLOCK 8 OF FRACTIONAL SECTION 15 ADDITION TO CHICAGO (SUPERIOR COURT DECREE ENTERED APRIL 8, 1871) AND LOT 4 IN BLOCK 8 IN FRACTIONAL SECTION 15 ADDITION TO CHICAGO, ALL IN SECTION 15, TOWNSHIP 39 NORTH, RANGE 14 EAST OF THE THIRD PRINCIPAL MERIDIAN, BOUNDED AND DESCRIBED AS FOLLOWS:

COMMENCING AT THE NORTHEAST CORNER OF BLOCK 8 AFORESAID, THENCE SOUTH 0 DEGREES 00 MINUTES 18 SECONDS WEST, ALONG THE EAST LINE OF BLOCK 8 AFORESAID, 52.63 FEET; THENCE NORTH 89 DEGREES 59 MINUTES 42 SECONDS WEST, PERPENDICULAR TO THE LAST DESCRIBED LINE, 8.50 FEET TO THE POINT OF BEGINNING OF THE FOLLOWING DESCRIBED PARCEL; THENCE SOUTH 89 DEGREES 57 MINUTES 58 SECONDS WEST, 40.5 FEET TO A POINT, SAID POINT BEING 52.22 FEET (AS MEASURED PERPENDICULARLY) SOUTH OF THE NORTH LINE OF BLOCK 8 AFORESAID; THENCE SOUTH 0 DEGREES 03 MINUTES 50 SECONDS WEST, 38.40 FEET; THENCE SOUTH 89 DEGREES 57 MINUTES 42 SECONDS EAST, 0.50 FEET; THENCE NORTH 0 DEGREES 03 MINUTES 50 SECONDS EAST, 37.90 FEET TO A POINT, SAID POINT BEING 52.73 FEET (AS MEASURED PERPENDICULARLY) SOUTH OF THE NORTH LINE OF BLOCK 8 AFORESAID; THENCE NORTH 89 DEGREES 57 MINUTES 58 SECONDS EAST, 45.55 FEET TO A POINT, SAID POINT BEING 9.00 FEET (AS MEASURED PERPENDICULARLY) WEST OF THE EAST LINE OF BLOCK 8 AFORESAID; THENCE SOUTH 0 DEGREES 03 MINUTES 50 SECONDS WEST, 54.51 FEET TO A POINT, SAID POINT BEING 53.06 FEET (AS MEASURED PERPENDICULARLY) NORTH OF THE SOUTH LINE OF LOT 4, IN BLOCK 8 IN FRACTIONAL SECTION 15 ADDITION TO CHICAGO, AFORESAID AND 9.05 FEET (AS MEASURED PERPENDICULARLY) WEST OF THE EAST LINE OF SAID LOT 4; THENCE SOUTH 89 DEGREES 55 MINUTES 21 SECONDS WEST, 45.55 FEET TO A POINT, SAID POINT BEING 53.39 FEET (AS MEASURED PERPENDICULARLY) NORTH OF THE SOUTH LINE OF LOT 4, IN BLOCK 8 IN

UNOFFICIAL COPY

FRACTIONAL SECTION 15 ADDITION TO CHICAGO, AFORESAID; THENCE NORTH 0 DEGREES 03 MINUTES 50 SECONDS EAST, 11.96 FEET; THENCE NORTH 89 DEGREES 57 MINUTES 42 SECONDS WEST, 0.50 FEET; THENCE SOUTH 0 DEGREES 03 MINUTES 50 SECONDS WEST, 12.46 FEET TO A POINT, SAID POINT BEING 52.89 FEET (AS MEASURED PERPENDICULARLY) NORTH OF THE SOUTH LINE OF LOT 4, IN BLOCK 8 IN FRACTIONAL SECTION 15 ADDITION TO CHICAGO, AFORESAID; THENCE NORTH 89 DEGREES 55 MINUTES 21 SECONDS EAST, 46.55 FEET TO A POINT, SAID POINT BEING 52.55 FEET (AS MEASURED PERPENDICULARLY) NORTH OF THE SOUTH LINE OF LOT 4, IN BLOCK 8 IN FRACTIONAL SECTION 15 ADDITION TO CHICAGO, AFORESAID AND 8.55 FEET (AS MEASURED PERPENDICULARLY) WEST OF THE EAST LINE OF SAID LOT 4; THENCE NORTH 0 DEGREES 03 MINUTES 50 SECONDS EAST, 55.51 FEET TO THE HEREINABOVE DESIGNATED POINT OF BEGINNING; SAID PARCEL HAVING AS A LOWER LIMIT A HORIZONTAL PLANE OF ELEVATION +388.05 FEET (CHICAGO CITY DATUM) AND HAVING AS AN UPPER LIMIT A HORIZONTAL PLANE OF ELEVATION +396.37 FEET (CHICAGO CITY DATUM); EXCEPT THAT PART THEREOF LYING WITHIN LOT 4 IN BLOCK 8 IN FRACTIONAL SECTION 15 ADDITION TO CHICAGO, AFORESAID; IN COOK COUNTY, ILLINOIS.
AREA = 50.7 SQUARE FEET OR 0.0012 ACRES.

PARCEL C31-33-D-012-N;

THAT PART OF LOTS 1 THROUGH 5 AND THE NORTH-SOUTH 10-FOOT PRIVATE ALLEY IN THE SUPERIOR COURT PARTITION OF LOT 1 IN BLOCK 8 OF FRACTIONAL SECTION 15 ADDITION TO CHICAGO (SUPERIOR COURT DECREE ENTERED APRIL 8, 1871), IN SECTION 15, TOWNSHIP 39 NORTH, RANGE 14 EAST OF THE THIRD PRINCIPAL MERIDIAN, BOUNDED AND DESCRIBED AS FOLLOWS:

AN IRREGULAR RECTANGULAR TRUNCATED PYRAMID WHOSE ALTITUDE IS 18.63 FEET BEING PART OF LOTS 1 THROUGH 5 AND THE NORTH-SOUTH 10-FOOT PRIVATE ALLEY IN THE SUPERIOR COURT PARTITION OF LOT 1 IN BLOCK 8 OF FRACTIONAL SECTION 15 ADDITION TO CHICAGO (SUPERIOR COURT DECREE ENTERED APRIL 8, 1871) AND LOT 4 IN BLOCK 8 IN FRACTIONAL SECTION 15 ADDITION TO CHICAGO, ALL IN SECTION 15, TOWNSHIP 39 NORTH, RANGE 14 EAST OF THE THIRD PRINCIPAL MERIDIAN, HAVING AS A BASE A HORIZONTAL PLANE OF ELEVATION +396.37 FEET (CHICAGO CITY DATUM), THE HORIZONTAL BOUNDARIES OF SAID BASE BEING DESCRIBED AS FOLLOWS:

COMMENCING AT THE NORTHEAST CORNER OF BLOCK 8 AFORESAID, THENCE SOUTH 0 DEGREES 00 MINUTES 18 SECONDS WEST, ALONG THE EAST LINE OF BLOCK 8 AFORESAID, 53.13 FEET; THENCE NORTH 89 DEGREES 59 MINUTES 42 SECONDS WEST, PERPENDICULAR TO THE LAST DESCRIBED LINE, 9.00 FEET TO THE POINT OF BEGINNING OF THE FOLLOWING DESCRIBED PYRAMID BASE; THENCE SOUTH 0 DEGREES 03 MINUTES 50 SECONDS WEST, 54.51 FEET TO A POINT, SAID POINT BEING 53.06 FEET (AS MEASURED PERPENDICULARLY) NORTH OF THE SOUTH LINE OF LOT 4, IN BLOCK 8 IN FRACTIONAL SECTION 15 ADDITION TO CHICAGO, AFORESAID AND 9.05 FEET (AS MEASURED PERPENDICULARLY) WEST OF THE EAST LINE OF SAID LOT 4; THENCE SOUTH 89 DEGREES 55 MINUTES 21 SECONDS WEST, 45.55 FEET TO A POINT, SAID POINT BEING 53.39 FEET (AS MEASURED PERPENDICULARLY) NORTH OF THE SOUTH LINE OF LOT 4, IN BLOCK 8 IN FRACTIONAL SECTION 15 ADDITION TO CHICAGO, AFORESAID; THENCE NORTH 0 DEGREES 03 MINUTES 50 SECONDS EAST, 54.55 FEET TO A POINT, SAID POINT BEING 52.73 FEET (AS MEASURED PERPENDICULARLY) SOUTH OF THE NORTH LINE OF BLOCK 8 AFORESAID; THENCE NORTH 89 DEGREES 57 MINUTES 58 SECONDS EAST, 45.55 FEET TO THE HEREINABOVE DESIGNATED POINT OF BEGINNING;

SAID PYRAMID IS TRUNCATED BY A HORIZONTAL PLANE OF ELEVATION +415.00 FEET (CHICAGO CITY DATUM); THE HORIZONTAL BOUNDARIES OF SAID PLANE BEING DESCRIBED AS FOLLOWS:

COMMENCING AT THE NORTHEAST CORNER OF BLOCK 8 AFORESAID, THENCE SOUTH 0 DEGREES 00 MINUTES 18 SECONDS WEST, ALONG THE EAST LINE OF BLOCK 8 AFORESAID, 53.13 FEET; THENCE NORTH 89 DEGREES 59 MINUTES 42 SECONDS WEST, PERPENDICULAR

UNOFFICIAL COPY

TO THE LAST DESCRIBED LINE, 14.00 FEET TO THE POINT OF BEGINNING OF THE FOLLOWING DESCRIBED PLANE; THENCE SOUTH 0 DEGREES 03 MINUTES 50 SECONDS WEST, 44.52 FEET TO A POINT, SAID POINT BEING 58.09 FEET (AS MEASURED PERPENDICULARLY) NORTH OF THE SOUTH LINE OF LOT 4, IN BLOCK 8 IN FRACTIONAL SECTION 15 ADDITION TO CHICAGO, AFORESAID AND 14.05 FEET (AS MEASURED PERPENDICULARLY) WEST OF THE EAST LINE OF SAID LOT 4; THENCE SOUTH 89 DEGREES 55 MINUTES 21 SECONDS WEST, 35.55 FEET TO A POINT, SAID POINT BEING 58.35 FEET (AS MEASURED PERPENDICULARLY) NORTH OF THE SOUTH LINE OF LOT 4, IN BLOCK 8 IN FRACTIONAL SECTION 15 ADDITION TO CHICAGO, AFORESAID; THENCE NORTH 0 DEGREES 03 MINUTES 50 SECONDS EAST, 44.54 FEET TO A POINT, SAID POINT BEING 57.76 FEET (AS MEASURED PERPENDICULARLY) SOUTH OF THE NORTH LINE OF BLOCK 8 AFORESAID; THENCE NORTH 89 DEGREES 57 MINUTES 58 SECONDS EAST, 35.55 FEET TO THE HEREINABOVE DESIGNATED POINT OF BEGINNING; EXCEPT THAT PART THEREOF LYING WITHIN LOT 4 IN BLOCK 8 IN FRACTIONAL SECTION 15 ADDITION TO CHICAGO, AFORESAID;
IN COOK COUNTY, ILLINOIS.
BASE AREA = 69,236 SQUARE FEET OR 0.0160 ACRES.

PARCEL AR-D-012-N:

THAT PART OF LOTS 1 THROUGH 5 AND THE NORTH-SOUTH 10-FOOT PRIVATE ALLEY IN THE SUPERIOR COURT PARTITION OF LOT 1 IN BLOCK 8 OF FRACTIONAL SECTION 15 ADDITION TO CHICAGO (SUPERIOR COURT DECREE ENTERED APRIL 8, 1871), IN SECTION 15, TOWNSHIP 39 NORTH, RANGE 14 EAST OF THE THIRD PRINCIPAL MERIDIAN, BOUNDED AND DESCRIBED AS FOLLOWS:

AN IRREGULAR RECTANGULAR TRUNCATED PYRAMID WHOSE ALTITUDE IS 53.03 FEET BEING PART OF LOTS 1 THROUGH 5 AND THE NORTH-SOUTH 10-FOOT PRIVATE ALLEY IN THE SUPERIOR COURT PARTITION OF LOT 1 IN BLOCK 8 OF FRACTIONAL SECTION 15 ADDITION TO CHICAGO (SUPERIOR COURT DECREE ENTERED APRIL 8, 1871) AND LOT 4 IN BLOCK 8 IN FRACTIONAL SECTION 15 ADDITION TO CHICAGO, ALL IN SECTION 15, TOWNSHIP 39 NORTH, RANGE 14 EAST OF THE THIRD PRINCIPAL MERIDIAN, HAVING AS A BASE A HORIZONTAL PLANE OF ELEVATION +415.00 FEET (CHICAGO CITY DATUM), THE HORIZONTAL BOUNDARIES OF SAID BASE BEING DESCRIBED AS FOLLOWS:

COMMENCING AT THE NORTHEAST CORNER OF BLOCK 8 AFORESAID, THENCE SOUTH 0 DEGREES 00 MINUTES 18 SECONDS WEST, ALONG THE EAST LINE OF BLOCK 8 AFORESAID, 58.13 FEET; THENCE NORTH 89 DEGREES 59 MINUTES 42 SECONDS WEST, PERPENDICULAR TO THE LAST DESCRIBED LINE, 14.00 FEET TO THE POINT OF BEGINNING OF THE FOLLOWING DESCRIBED PYRAMID BASE; THENCE SOUTH 0 DEGREES 03 MINUTES 50 SECONDS WEST, 44.52 FEET TO A POINT, SAID POINT BEING 58.09 FEET (AS MEASURED PERPENDICULARLY) NORTH OF THE SOUTH LINE OF LOT 4, IN BLOCK 8 IN FRACTIONAL SECTION 15 ADDITION TO CHICAGO, AFORESAID AND 14.05 FEET (AS MEASURED PERPENDICULARLY) WEST OF THE EAST LINE OF SAID LOT 4; THENCE SOUTH 89 DEGREES 55 MINUTES 21 SECONDS WEST, 35.55 FEET TO A POINT, SAID POINT BEING 58.35 FEET (AS MEASURED PERPENDICULARLY) NORTH OF THE SOUTH LINE OF LOT 4, IN BLOCK 8 IN FRACTIONAL SECTION 15 ADDITION TO CHICAGO AFORESAID; THENCE NORTH 0 DEGREES 03 MINUTES 50 SECONDS EAST, 44.54 FEET TO A POINT, SAID POINT BEING 57.76 FEET (AS MEASURED PERPENDICULARLY) SOUTH OF THE NORTH LINE OF BLOCK 8 AFORESAID; THENCE NORTH 89 DEGREES 57 MINUTES 58 SECONDS EAST, 35.55 FEET TO THE HEREINABOVE DESIGNATED POINT OF BEGINNING;

SAID PYRAMID IS TRUNCATED BY A HORIZONTAL PLANE OF ELEVATION +463.03 FEET (CHICAGO CITY DATUM); THE HORIZONTAL BOUNDARIES OF SAID PLANE BEING DESCRIBED AS FOLLOWS:

UNOFFICIAL COPY

COMMENCING AT THE NORTHEAST CORNER OF BLOCK 8 AFORESAID, THENCE SOUTH 0 DEGREES 00 MINUTES 18 SECONDS WEST, ALONG THE EAST LINE OF BLOCK 8 AFORESAID, 62.48 FEET; THENCE NORTH 89 DEGREES 59 MINUTES 42 SECONDS WEST, PERPENDICULAR TO THE LAST DESCRIBED LINE, 16.81 FEET TO THE POINT OF BEGINNING OF THE FOLLOWING DESCRIBED PLANE; THENCE SOUTH 0 DEGREES 02 MINUTES 18 SECONDS WEST, 36.03 FEET TO A POINT, SAID POINT BEING 62.26 FEET (AS MEASURED PERPENDICULARLY) NORTH OF THE SOUTH LINE OF LOT 4, IN BLOCK 8 IN FRACTIONAL SECTION 15 ADDITION TO CHICAGO, AFORESAID AND 16.83 FEET (AS MEASURED PERPENDICULARLY) WEST OF THE EAST LINE OF SAID LOT 4; THENCE SOUTH 89 DEGREES 57 MINUTES 42 SECONDS WEST, 30.50 FEET TO A POINT, SAID POINT BEING 62.55 FEET (AS MEASURED PERPENDICULARLY) NORTH OF THE SOUTH LINE OF LOT 4, IN BLOCK 8 IN FRACTIONAL SECTION 15 ADDITION TO CHICAGO, AFORESAID; THENCE NORTH 0 DEGREES 02 MINUTES 18 SECONDS EAST, 36.03 FEET TO A POINT, SAID POINT BEING 62.09 FEET (AS MEASURED PERPENDICULARLY) SOUTH OF THE NORTH LINE OF BLOCK 8 AFORESAID; THENCE SOUTH 89 DEGREES 57 MINUTES 42 SECONDS EAST, 30.50 FEET TO THE HEREINABOVE DESIGNATED POINT OF BEGINNING;

EXCEPT THAT PART THEREOF LYING WITHIN LOT 4, IN BLOCK 8 IN FRACTIONAL SECTION 15 ADDITION TO CHICAGO, AFORESAID;
IN COOK COUNTY, ILLINOIS.

BASE AREA = 797.4 SQUARE FEET OR 0.0183 ACRES.

310 TRACT 6
(310 AIR RIGHTS OWNER - NORTH)

PARCEL AR-C1*-012-N:

THAT PART OF LOTS 1 THROUGH 5 AND THE NORTH-SOUTH 10-FOOT PRIVATE ALLEY IN THE SUPERIOR COURT PARTITION OF LOT 1 IN BLOCK 8 OF FRACTIONAL SECTION 15 ADDITION TO CHICAGO (SUPERIOR COURT DECREE ENTERED APRIL 8, 1871), IN SECTION 15, TOWNSHIP 39 NORTH, RANGE 14 EAST OF THE THIRD PRINCIPAL MERIDIAN;

SAID PARCEL HAVING AS A LOWER LIMIT A HORIZONTAL PLANE OF ELEVATION +468.03 FEET (CHICAGO CITY DATUM) AND HAVING NO UPPER LIMIT;
IN COOK COUNTY, ILLINOIS.

AREA = 13,806.9 SQUARE FEET OR 0.3170 ACRES.

*PARCEL IS AIR RIGHTS

310 TRACT 9
(310 RETAIL OWNER - SOUTH)

PARCEL R1-R2-012-S:

THAT PART OF LOTS 1 THROUGH 5 AND THE NORTH-SOUTH 10-FOOT PRIVATE ALLEY IN THE SUPERIOR COURT PARTITION OF LOT 1 IN BLOCK 8 OF FRACTIONAL SECTION 15 ADDITION TO CHICAGO (SUPERIOR COURT DECREE ENTERED APRIL 8, 1871) AND LOT 4 IN BLOCK 8 IN FRACTIONAL SECTION 15 ADDITION TO CHICAGO, ALL IN SECTION 15, TOWNSHIP 39 NORTH, RANGE 14 EAST OF THE THIRD PRINCIPAL MERIDIAN, BOUNDED AND DESCRIBED AS FOLLOWS:

COMMENCING AT THE POINT OF INTERSECTION OF THE SOUTH LINE OF THE NORTH 1.25 FEET OF SAID BLOCK 8 AND THE WEST LINE OF THE EAST 1.25 FEET OF BLOCK 8 AFORESAID; THENCE SOUTH 0 DEGREES 00 MINUTES 18 SECONDS WEST, ALONG SAID WEST LINE, 53.26 FEET TO THE POINT OF BEGINNING OF THE FOLLOWING DESCRIBED PARCEL; THENCE CONTINUING SOUTH 0 DEGREES 00 MINUTES 18 SECONDS WEST, ALONG SAID WEST LINE AND ALONG THE WEST LINE OF THE EAST 1.25 FEET OF LOT 4, IN BLOCK 8 IN FRACTIONAL

UNOFFICIAL COPY

SECTION 15 ADDITION TO CHICAGO, AFORESAID, 67.95 FEET; THENCE NORTH 89 DEGREES 59 MINUTES 48 SECONDS WEST, 13.60 FEET; THENCE NORTH 0 DEGREES 02 MINUTES 18 SECONDS EAST, 0.78 FEET; THENCE NORTH 89 DEGREES 57 MINUTES 42 SECONDS WEST, 6.00 FEET; THENCE NORTH 0 DEGREES 02 MINUTES 18 SECONDS EAST, 0.62 FEET; THENCE NORTH 89 DEGREES 57 MINUTES 42 SECONDS WEST, 46.81 FEET TO A POINT, SAID POINT BEING 40.14 FEET (AS MEASURED PERPENDICULARLY) NORTH OF THE SOUTH LINE OF LOT 4, IN BLOCK 8 IN FRACTIONAL SECTION 15 ADDITION TO CHICAGO, AFORESAID; THENCE NORTH 0 DEGREES 02 MINUTES 18 SECONDS EAST, 14.52 FEET; THENCE SOUTH 89 DEGREES 57 MINUTES 42 SECONDS EAST, PERPENDICULAR TO THE LAST DESCRIBED LINE, 5.79 FEET; THENCE NORTH 0 DEGREES 02 MINUTES 18 SECONDS EAST, 10.67 FEET; THENCE NORTH 89 DEGREES 57 MINUTES 42 SECONDS WEST, 28.48 FEET; THENCE SOUTH 0 DEGREES 02 MINUTES 18 SECONDS WEST, 10.16 FEET; THENCE NORTH 89 DEGREES 57 MINUTES 42 SECONDS WEST, 3.58 FEET TO A POINT, SAID POINT BEING 55.42 FEET (AS MEASURED PERPENDICULARLY) NORTH OF THE SOUTH LINE OF LOT 4, IN BLOCK 8 IN FRACTIONAL SECTION 15 ADDITION TO CHICAGO, AFORESAID AND 77.94 FEET (AS MEASURED PERPENDICULARLY) EAST OF THE EAST LINE OF AN 18-FOOT PUBLIC ALLEY IN BLOCK 8 AFORESAID, OPENED BY ORDINANCE CONFIRMED MAY 26, 1854; THENCE NORTH 0 DEGREES 01 MINUTES 46 SECONDS EAST, 30.71 FEET; THENCE SOUTH 89 DEGREES 57 MINUTES 42 SECONDS EAST, 7.56 FEET; THENCE NORTH 0 DEGREES 04 MINUTES 38 SECONDS WEST, 1.32 FEET; THENCE SOUTH 89 DEGREES 56 MINUTES 53 SECONDS EAST, 26.46 FEET; THENCE NORTH 0 DEGREES 02 MINUTES 18 SECONDS EAST, 17.53 FEET; THENCE SOUTH 89 DEGREES 57 MINUTES 42 SECONDS EAST, 58.63 FEET TO THE HEREINABOVE DESIGNATED POINT OF BEGINNING; SAID PARCEL HAVING AS A LOWER LIMIT A HORIZONTAL PLANE OF ELEVATION +15.79 FEET (CHICAGO CITY DATUM) AND HAVING AS AN UPPER LIMIT A HORIZONTAL PLANE OF ELEVATION +30.14 FEET (CHICAGO CITY DATUM); EXCEPT THAT PART THEREOF LYING WITHIN LOTS 1 THROUGH 5 AND THE NORTH-SOUTH 10-FOOT PRIVATE ALLEY IN THE SUPERIOR COURT PARTITION OF LOT 1 IN BLOCK 8 OF FRACTIONAL SECTION 15 ADDITION TO CHICAGO (SUPERIOR COURT DECREE ENTERED APRIL 8, 1871) AFORESAID; IN COOK COUNTY, ILLINOIS.
AREA = 3,074.0 SQUARE FEET OR 0.0706 ACRES.

310 TRACT 10
(310 RETAIL OWNER 2 - SOUTH)

PARCEL R1-B3-012:

THAT PART OF LOT 4 IN BLOCK 8 IN FRACTIONAL SECTION 15 ADDITION TO CHICAGO IN SECTION 15, TOWNSHIP 39 NORTH, RANGE 14 EAST OF THE THIRD PRINCIPAL MERIDIAN, BOUNDED AND DESCRIBED AS FOLLOWS:
COMMENCING AT THE POINT OF INTERSECTION OF THE SOUTH LINE OF THE NORTH 1.25 FEET OF SAID BLOCK 8 AND THE WEST LINE OF THE EAST 1.25 FEET OF BLOCK 8 AFORESAID; THENCE SOUTH 0 DEGREES 00 MINUTES 18 SECONDS WEST, ALONG SAID WEST LINE, 13.55 FEET TO THE POINT OF BEGINNING OF THE FOLLOWING DESCRIBED PARCEL; THENCE CONTINUING SOUTH 0 DEGREES 00 MINUTES 18 SECONDS WEST, ALONG SAID WEST LINE, 23.58 FEET TO THE NORTH LINE OF THE SOUTH 1.25 FEET (AS MEASURED PERPENDICULARLY) OF LOT 4 AFORESAID; THENCE SOUTH 89 DEGREES 30 MINUTES 10 SECONDS WEST, ALONG SAID NORTH LINE, 59.61 FEET; THENCE NORTH 0 DEGREES 02 MINUTES 18 SECONDS EAST, 22.06 FEET; THENCE SOUTH 89 DEGREES 54 MINUTES 52 SECONDS EAST, 39.98 FEET; THENCE NORTH 0 DEGREES 02 MINUTES 18 SECONDS EAST, 0.56 FEET; THENCE SOUTH 89 DEGREES 54 MINUTES 52 SECONDS EAST, 6.00 FEET; THENCE NORTH 0 DEGREES 02 MINUTES 18 SECONDS EAST, 1.56 FEET; THENCE SOUTH 89 DEGREES 54 MINUTES 52 SECONDS EAST, 13.61 FEET TO THE HEREINABOVE DESIGNATED POINT OF BEGINNING; SAID PARCEL HAVING AS A LOWER LIMIT A HORIZONTAL PLANE OF ELEVATION +15.79 FEET (CHICAGO CITY DATUM) AND HAVING AS AN UPPER LIMIT A HORIZONTAL PLANE OF

UNOFFICIAL COPY

ELEVATION +30.14 FEET (CHICAGO CITY DATUM);
 IN COOK COUNTY, ILLINOIS.
 AREA = 1,328.9 SQUARE FEET OR 0.0305 ACRES.

310 TRACT 11
 (310 RETAIL OWNER 3 - SOUTH)

PARCEL R1-B4-012-S:

THAT PART OF LOTS 1 THROUGH 5 AND THE NORTH-SOUTH 10-FOOT PRIVATE ALLEY IN THE SUPERIOR COURT PARTITION OF LOT 1 IN BLOCK 8 OF FRACTIONAL SECTION 15 ADDITION TO CHICAGO (SUPERIOR COURT DECREE ENTERED APRIL 8, 1871) AND LOT 4 IN BLOCK 8 IN FRACTIONAL SECTION 15 ADDITION TO CHICAGO, ALL IN SECTION 15, TOWNSHIP 39 NORTH, RANGE 14 EAST OF THE THIRD PRINCIPAL MERIDIAN, BOUNDED AND DESCRIBED AS FOLLOWS:

COMMENCING AT THE POINT OF INTERSECTION OF THE SOUTH LINE OF THE NORTH 1.25 FEET OF SAID BLOCK 8 AND THE WEST LINE OF THE EAST 1.25 FEET OF BLOCK 8 AFORESAID; THENCE SOUTH 89 DEGREES 33 MINUTES 04 SECONDS WEST, ALONG SAID SOUTH LINE, 108.40 FEET TO THE POINT OF BEGINNING OF THE FOLLOWING DESCRIBED PARCEL; THENCE CONTINUING SOUTH 89 DEGREES 33 MINUTES 04 SECONDS WEST, ALONG SAID SOUTH LINE, 36.01 FEET; THENCE SOUTH 0 DEGREES 02 MINUTES 18 SECONDS EAST, 85.92 FEET TO A POINT, SAID POINT BEING 26.16 FEET (AS MEASURED PERPENDICULARLY) EAST OF THE EAST LINE OF AN 18-FOOT PUBLIC ALLEY IN BLOCK 8 AFORESAID, OPENED BY ORDINANCE CONFIRMED MAY 26, 1851; THENCE SOUTH 89 DEGREES 33 MINUTES 42 SECONDS EAST, 33.57 FEET; THENCE NORTH 0 DEGREES 01 MINUTES 46 SECONDS EAST, 61.50 FEET; THENCE SOUTH 89 DEGREES 57 MINUTES 42 SECONDS EAST, 2.45 FEET; THEN LE NORTH 0 DEGREES 01 MINUTES 46 SECONDS EAST, 24.73 FEET TO THE HEREINABOVE DESIGNATED POINT OF BEGINNING;

SAID PARCEL HAVING AS A LOWER LIMIT A HORIZONTAL PLANE OF ELEVATION +15.79 FEET (CHICAGO CITY DATUM) AND HAVING AS AN UPPER LIMIT A HORIZONTAL PLANE OF ELEVATION +30.14 FEET (CHICAGO CITY DATUM);

EXCEPT THAT PART THEREOF LYING WITHIN LOTS 1 THROUGH 5 AND THE NORTH-SOUTH 10-FOOT PRIVATE ALLEY IN THE SUPERIOR COURT PARTITION OF LOT 1 IN BLOCK 8 OF FRACTIONAL SECTION 15 ADDITION TO CHICAGO (SUPERIOR COURT DECREE ENTERED APRIL 8, 1871) AFORESAID;

IN COOK COUNTY, ILLINOIS.

AREA = 233.1 SQUARE FEET OR 0.0054 ACRES.

310 TRACT 12
 (310 RETAIL OWNER 4 - SOUTH)

PARCEL R2-B-012:

THAT PART OF LOT 4 IN BLOCK 8 IN FRACTIONAL SECTION 15 ADDITION TO CHICAGO IN SECTION 15, TOWNSHIP 39 NORTH, RANGE 14 EAST OF THE THIRD PRINCIPAL MERIDIAN, BOUNDED AND DESCRIBED AS FOLLOWS:

BEGINNING AT THE POINT OF INTERSECTION OF A LINE DRAWN 34.78 FEET (AS MEASURED PERPENDICULARLY) NORTH OF AND PARALLEL WITH THE SOUTH LINE OF SAID LOT 4 AND A LINE DRAWN 26.90 FEET (AS MEASURED PERPENDICULARLY) EAST OF THE EAST LINE OF AN 18-FOOT PUBLIC ALLEY IN BLOCK 8 AFORESAID, OPENED BY ORDINANCE CONFIRMED MAY 26, 1851; THENCE NORTH 0 DEGREES 02 MINUTES 18 SECONDS EAST, 9.00 FEET; THENCE SOUTH 89 DEGREES 57 MINUTES 42 SECONDS EAST, PERPENDICULAR TO THE LAST DESCRIBED LINE, 9.22 FEET; THENCE SOUTH 0 DEGREES 02 MINUTES 18 SECONDS WEST, 9.00 FEET TO A POINT, SAID POINT BEING 34.69 FEET (AS MEASURED PERPENDICULARLY) NORTH

UNOFFICIAL COPY

OF THE SOUTH LINE OF LOT 4 AFORESAID; THENCE NORTH 89 DEGREES 57 MINUTES 42 SECONDS WEST, 9.22 FEET TO THE HEREINABOVE DESIGNATED POINT OF BEGINNING;

SAID PARCEL HAVING AS A LOWER LIMIT A HORIZONTAL PLANE OF ELEVATION (-)14.07 FEET (CHICAGO CITY DATUM) AND HAVING AS AN UPPER LIMIT A HORIZONTAL PLANE OF ELEVATION +1.24 FEET (CHICAGO CITY DATUM);
IN COOK COUNTY, ILLINOIS.
AREA = 83.1 SQUARE FEET OR 0.0019 ACRES.

PARCEL B1-B-012:

THAT PART OF LOT 4 IN BLOCK 8 IN FRACTIONAL SECTION 15 ADDITION TO CHICAGO IN SECTION 15, TOWNSHIP 39 NORTH, RANGE 14 EAST OF THE THIRD PRINCIPAL MERIDIAN, BOUNDED AND DESCRIBED AS FOLLOWS:

BEGINNING AT THE POINT OF INTERSECTION OF A LINE DRAWN 34.78 FEET (AS MEASURED PERPENDICULARLY) NORTH OF AND PARALLEL WITH THE SOUTH LINE OF SAID LOT 4 AND A LINE DRAWN 26.90 FEET (AS MEASURED PERPENDICULARLY) EAST OF THE EAST LINE OF AN 18-FOOT PUBLIC ALLEY IN BLOCK 8 AFORESAID, OPENED BY ORDINANCE CONFIRMED MAY 26, 1851; THENCE NORTH 0 DEGREES 02 MINUTES 18 SECONDS EAST, 9.00 FEET; THENCE SOUTH 89 DEGREES 57 MINUTES 42 SECONDS EAST, PERPENDICULAR TO THE LAST DESCRIBED LINE, 9.22 FEET; THENCE SOUTH 0 DEGREES 02 MINUTES 18 SECONDS WEST, 9.00 FEET TO A POINT, SAID POINT BEING 7.50 FEET (AS MEASURED PERPENDICULARLY) NORTH OF THE SOUTH LINE OF LOT 4 AFORESAID; THENCE NORTH 89 DEGREES 57 MINUTES 42 SECONDS WEST, 9.22 FEET TO THE HEREIN ABOVE DESIGNATED POINT OF BEGINNING;

SAID PARCEL HAVING AS A LOWER LIMIT A HORIZONTAL PLANE OF ELEVATION +1.24 FEET (CHICAGO CITY DATUM) AND HAVING AS AN UPPER LIMIT A HORIZONTAL PLANE OF ELEVATION +15.79 FEET (CHICAGO CITY DATUM);
IN COOK COUNTY, ILLINOIS.
AREA = 83.1 SQUARE FEET OR 0.0019 ACRES.

PARCEL B1-B1-012-S:

THAT PART OF LOTS 1 THROUGH 5 AND THE NORTH-SOUTH 10-FOOT PRIVATE ALLEY IN THE SUPERIOR COURT PARTITION OF LOT 1 IN BLOCK 8 OF FRACTIONAL SECTION 15 ADDITION TO CHICAGO (SUPERIOR COURT DECREE ENTERED APRIL 8, 1871) AND LOT 4 IN BLOCK 8 IN FRACTIONAL SECTION 15 ADDITION TO CHICAGO, ALL IN SECTION 15, TOWNSHIP 39 NORTH, RANGE 14 EAST OF THE THIRD PRINCIPAL MERIDIAN, BOUNDED AND DESCRIBED AS FOLLOWS:

BEGINNING AT THE NORTHEAST CORNER OF SAID BLOCK 8, THENCE SOUTH 0 DEGREES 02 MINUTES 18 SECONDS WEST, ALONG THE EAST LINE OF BLOCK 8, AFORESAID, SAID EAST LINE BEING ALSO THE WEST LINE OF SOUTH MICHIGAN AVENUE, 160.62 FEET TO THE SOUTHEAST CORNER OF LOT 4, IN BLOCK 8 IN FRACTIONAL SECTION 15 ADDITION TO CHICAGO, AFORESAID; THENCE SOUTH 89 DEGREES 30 MINUTES 10 SECONDS WEST, ALONG THE SOUTH LINE OF LOT 4, IN BLOCK 8 IN FRACTIONAL SECTION 15 ADDITION TO CHICAGO, AFORESAID, 60.58 FEET; THENCE NORTH 0 DEGREES 02 MINUTES 18 SECONDS EAST, 25.31 FEET; THENCE NORTH 89 DEGREES 57 MINUTES 42 SECONDS WEST, PERPENDICULAR TO THE LAST DESCRIBED LINE, 12.99 FEET; THENCE NORTH 0 DEGREES 02 MINUTES 18 SECONDS EAST, 20.06 FEET; THENCE SOUTH 89 DEGREES 57 MINUTES 42 SECONDS EAST, 5.29 FEET; THENCE NORTH 0 DEGREES 02 MINUTES 18 SECONDS EAST, 9.99 FEET; THENCE SOUTH 89 DEGREES 57 MINUTES 42 SECONDS EAST, 6.38 FEET; THENCE NORTH 0 DEGREES 02 MINUTES 18 SECONDS EAST, 9.35 FEET TO A POINT, SAID POINT BEING 61.86 FEET (AS MEASURED

UNOFFICIAL COPY

PERPENDICULARLY) WEST OF THE EAST LINE OF LOT 4, IN BLOCK 8 IN FRACTIONAL SECTION 15 ADDITION TO CHICAGO, AFORESAID; THENCE NORTH 89 DEGREES 57 MINUTES 42 SECONDS WEST, 3.60 FEET; THENCE SOUTH 0 DEGREES 02 MINUTES 18 SECONDS WEST, 0.38 FEET; THENCE NORTH 89 DEGREES 57 MINUTES 42 SECONDS WEST, 24.63 FEET; THENCE SOUTH 0 DEGREES 02 MINUTES 18 SECONDS WEST, 8.73 FEET; THENCE SOUTH 89 DEGREES 57 MINUTES 42 SECONDS EAST, 3.08 FEET; THENCE SOUTH 0 DEGREES 02 MINUTES 18 SECONDS WEST, 10.23 FEET; THENCE SOUTH 89 DEGREES 57 MINUTES 42 SECONDS EAST, 5.29 FEET; THENCE SOUTH 0 DEGREES 02 MINUTES 18 SECONDS WEST, 12.01 FEET TO A POINT, SAID POINT BEING 33.56 FEET (AS MEASURED PERPENDICULARLY) NORTH OF THE SOUTH LINE OF LOT 4, IN BLOCK 8 IN FRACTIONAL SECTION 15 ADDITION TO CHICAGO, AFORESAID; THENCE NORTH 89 DEGREES 57 MINUTES 42 SECONDS WEST, 29.59 FEET; THENCE NORTH 0 DEGREES 02 MINUTES 18 SECONDS EAST, 11.24 FEET; THENCE NORTH 89 DEGREES 57 MINUTES 42 SECONDS WEST, 24.68 FEET TO A POINT, SAID POINT BEING 45.30 FEET (AS MEASURED PERPENDICULARLY) NORTH OF THE SOUTH LINE OF LOT 4, IN BLOCK 8 IN FRACTIONAL SECTION 15 ADDITION TO CHICAGO, AFORESAID AND 35.86 FEET (AS MEASURED PERPENDICULARLY) EAST OF THE EAST LINE OF AN 18-FOOT PUBLIC ALLEY IN BLOCK 8 AFORESAID, OPENED BY ORDINANCE CONFIRMED MAY 26, 1851; THENCE NORTH 0 DEGREES 02 MINUTES 18 SECONDS EAST, 6.24 FEET; THENCE NORTH 89 DEGREES 57 MINUTES 42 SECONDS WEST, 0.38 FEET; THENCE NORTH 0 DEGREES 02 MINUTES 18 SECONDS EAST, 109.20 FEET TO THE NORTH LINE OF BLOCK 8 AFORESAID; THENCE NORTH 89 DEGREES 33 MINUTES 04 SECONDS EAST, ALONG SAID NORTH LINE, 81.42 FEET; THENCE SOUTH 0 DEGREES 02 MINUTES 18 SECONDS WEST, 53.61 FEET; THENCE NORTH 89 DEGREES 57 MINUTES 42 SECONDS WEST, 32.57 FEET TO A POINT, SAID POINT BEING 53.33 FEET (AS MEASURED PERPENDICULARLY) SOUTH OF THE NORTH LINE OF BLOCK 8 AFORESAID; THENCE SOUTH 0 DEGREES 02 MINUTES 18 SECONDS WEST, 18.00 FEET; THENCE SOUTH 89 DEGREES 57 MINUTES 42 SECONDS EAST, 27.70 FEET; THENCE NORTH 0 DEGREES 02 MINUTES 18 SECONDS EAST, 12.30 FEET; THENCE SOUTH 89 DEGREES 57 MINUTES 42 SECONDS EAST, 14.23 FEET TO A POINT, SAID POINT BEING 45.56 FEET (AS MEASURED PERPENDICULARLY) WEST OF THE EAST LINE OF BLOCK 8 AFORESAID; THENCE NORTH 0 DEGREES 02 MINUTES 18 SECONDS EAST, 38.80 FEET; THENCE SOUTH 89 DEGREES 57 MINUTES 42 SECONDS EAST, 2.30 FEET; THENCE NORTH 0 DEGREES 02 MINUTES 18 SECONDS EAST, 16.00 FEET; THENCE NORTH 89 DEGREES 57 MINUTES 42 SECONDS WEST, 2.56 FEET; THENCE NORTH 0 DEGREES 02 MINUTES 18 SECONDS EAST, 4.58 FEET TO THE NORTH LINE OF BLOCK 8 AFORESAID, SAID POINT BEING 45.89 FEET (AS MEASURED ALONG SAID NORTH LINE) WEST OF THE NORTHEAST CORNER OF BLOCK 8 AFORESAID; THENCE NORTH 89 DEGREES 33 MINUTES 04 SECONDS EAST, ALONG SAID NORTH LINE, BEING ALSO THE SOUTH LINE OF EAST JACKSON BOULEVARD, 45.89 FEET TO THE HEREINABOVE DESIGNATED POINT OF BEGINNING;

SAID PARCEL HAVING AS A LOWER LIMIT A HORIZONTAL PLANE OF ELEVATION +1.24 FEET (CHICAGO CITY DATUM) AND HAVING AS AN UPPER LIMIT A HORIZONTAL PLANE OF ELEVATION +15.79 FEET (CHICAGO CITY DATUM);

EXCEPT THAT PART THEREOF LYING WITHIN LOTS 1 THROUGH 5 AND THE NORTH-SOUTH 10-FOOT PRIVATE ALLEY IN THE SUPERIOR COURT PARTITION OF LOT 1 IN BLOCK 8 OF FRACTIONAL SECTION 15 ADDITION TO CHICAGO (SUPERIOR COURT DECREE ENTERED APRIL 8, 1871) AFORESAID;
IN COOK COUNTY, ILLINOIS.
AREA = 7,681.4 SQUARE FEET OR 0.1763 ACRES.

PARCEL R1-B-012:

THAT PART OF LOT 4 IN BLOCK 8 IN FRACTIONAL SECTION 15 ADDITION TO CHICAGO IN SECTION 15, TOWNSHIP 39 NORTH, RANGE 14 EAST OF THE THIRD PRINCIPAL MERIDIAN, BOUNDED AND DESCRIBED AS FOLLOWS:
BEGINNING AT THE POINT OF INTERSECTION OF A LINE DRAWN 34.78 FEET (AS MEASURED PERPENDICULARLY) NORTH OF AND PARALLEL WITH THE SOUTH LINE OF SAID LOT 4 AND A

UNOFFICIAL COPY

LINE DRAWN 26.90 FEET (AS MEASURED PERPENDICULARLY) EAST OF THE EAST LINE OF AN 18-FOOT PUBLIC ALLEY IN BLOCK 8 AFORESAID, OPENED BY ORDINANCE CONFIRMED MAY 26, 1851; THENCE NORTH 0 DEGREES 02 MINUTES 18 SECONDS EAST, 9.00 FEET; THENCE SOUTH 89 DEGREES 57 MINUTES 42 SECONDS EAST, PERPENDICULAR TO THE LAST DESCRIBED LINE, 9.22 FEET; THENCE SOUTH 0 DEGREES 02 MINUTES 18 SECONDS WEST, 9.00 FEET TO A POINT, SAID POINT BEING 34.69 FEET (AS MEASURED PERPENDICULARLY) NORTH OF THE SOUTH LINE OF LOT 4 AFORESAID; THENCE NORTH 89 DEGREES 57 MINUTES 42 SECONDS WEST, 9.22 FEET TO THE HEREINABOVE DESIGNATED POINT OF BEGINNING; SAID PARCEL HAVING AS A LOWER LIMIT A HORIZONTAL PLANE OF ELEVATION +15.79 FEET (CHICAGO CITY DATUM) AND HAVING AS AN UPPER LIMIT A HORIZONTAL PLANE OF ELEVATION +30.14 FEET (CHICAGO CITY DATUM);
IN COOK COUNTY, ILLINOIS.
AREA = 83.0 SQUARE FEET OR 0.0019 ACRES.

310 TRACT 13
(310 FAÇADE-OWNER - SOUTH)

PARCEL C1-D-012-S:

THE EAST 1.25 FEET AND THE WEST 1.25 FEET, ALSO THE SOUTH 1.25 FEET OF THAT PART OF LOT 4 IN BLOCK 8 IN FRACTIONAL SECTION 15 ADDITION TO CHICAGO, ALL IN SECTION 15, TOWNSHIP 39 NORTH, RANGE 14 EAST OF THE THIRD PRINCIPAL MERIDIAN;
SAID PARCEL HAVING AS A LOWER LIMIT A HORIZONTAL PLANE OF ELEVATION +15.79 FEET (CHICAGO CITY DATUM) AND HAVING AS AN UPPER LIMIT A HORIZONTAL PLANE OF ELEVATION +30.14 FEET (CHICAGO CITY DATUM);
IN COOK COUNTY, ILLINOIS.
AREA = 412.6 SQUARE FEET OR 0.0095 ACRES.

PARCEL C2-6-D-012-S:

THE EAST 1.25 FEET AND THE WEST 1.25 FEET, ALSO THE SOUTH 1.25 FEET OF THAT PART OF LOT 4 IN BLOCK 8 IN FRACTIONAL SECTION 15 ADDITION TO CHICAGO, ALL IN SECTION 15, TOWNSHIP 39 NORTH, RANGE 14 EAST OF THE THIRD PRINCIPAL MERIDIAN;
SAID PARCEL HAVING AS A LOWER LIMIT A HORIZONTAL PLANE OF ELEVATION +30.14 FEET (CHICAGO CITY DATUM) AND HAVING AS AN UPPER LIMIT A HORIZONTAL PLANE OF ELEVATION +98.20 FEET (CHICAGO CITY DATUM);
IN COOK COUNTY, ILLINOIS.
AREA = 412.6 SQUARE FEET OR 0.0095 ACRES.

PARCEL C7-21-D-012-S:

THE EAST 1.25 FEET AND THE WEST 1.25 FEET, ALSO THE SOUTH 1.25 FEET OF THAT PART OF LOT 4 IN BLOCK 8 IN FRACTIONAL SECTION 15 ADDITION TO CHICAGO, ALL IN SECTION 15, TOWNSHIP 39 NORTH, RANGE 14 EAST OF THE THIRD PRINCIPAL MERIDIAN;
SAID PARCEL HAVING AS A LOWER LIMIT A HORIZONTAL PLANE OF ELEVATION +98.20 FEET (CHICAGO CITY DATUM) AND HAVING AS AN UPPER LIMIT A HORIZONTAL PLANE OF ELEVATION +277.44 FEET (CHICAGO CITY DATUM);
IN COOK COUNTY, ILLINOIS.
AREA = 412.6 SQUARE FEET OR 0.0095 ACRES.

PARCEL C22-D-012-S:

UNOFFICIAL COPY

THE EAST 1.25 FEET AND THE WEST 1.25 FEET, ALSO THE SOUTH 1.25 FEET OF THAT PART OF LOT 4 IN BLOCK 8 IN FRACTIONAL SECTION 15 ADDITION TO CHICAGO, ALL IN SECTION 15, TOWNSHIP 39 NORTH, RANGE 14 EAST OF THE THIRD PRINCIPAL MERIDIAN; SAID PARCEL HAVING AS A LOWER LIMIT A HORIZONTAL PLANE OF ELEVATION +277.44 FEET (CHICAGO CITY DATUM) AND HAVING AS AN UPPER LIMIT A HORIZONTAL PLANE OF ELEVATION +290.04 FEET (CHICAGO CITY DATUM); IN COOK COUNTY, ILLINOIS.
AREA = 412.6 SQUARE FEET OR 0.0095 ACRES.

PARCEL C 3-D-012-S:

THE EAST 1.25 FEET AND THE WEST 1.25 FEET, ALSO THE SOUTH 1.25 FEET OF THAT PART OF LOT 4 IN BLOCK 8 IN FRACTIONAL SECTION 15 ADDITION TO CHICAGO, ALL IN SECTION 15, TOWNSHIP 39 NORTH, RANGE 14 EAST OF THE THIRD PRINCIPAL MERIDIAN; SAID PARCEL HAVING AS A LOWER LIMIT A HORIZONTAL PLANE OF ELEVATION +290.04 FEET (CHICAGO CITY DATUM) AND HAVING AS AN UPPER LIMIT A HORIZONTAL PLANE OF ELEVATION +302.43 FEET (CHICAGO CITY DATUM); IN COOK COUNTY, ILLINOIS.
AREA = 412.6 SQUARE FEET OR 0.0095 ACRES.

PARCEL C24-27-D-012-S:

THAT PART OF LOTS 1 THROUGH 5 AND 7 AND NORTH-SOUTH 10-FOOT PRIVATE ALLEY IN THE SUPERIOR COURT PARTITION OF LOT 1 IN BLOCK 8 OF FRACTIONAL SECTION 15 ADDITION TO CHICAGO (SUPERIOR COURT DECREE ENTERED APRIL 8, 1871) AND LOT 4 IN BLOCK 8 IN FRACTIONAL SECTION 15 ADDITION TO CHICAGO, ALL IN SECTION 15, TOWNSHIP 39 NORTH, RANGE 14 EAST OF THE THIRD PRINCIPAL MERIDIAN, BOUNDED AND DESCRIBED AS FOLLOWS:
COMMENCING AT THE NORTHEAST CORNER OF BLOCK 8 AFORESAID, THENCE SOUTH 0 DEGREES 00 MINUTES 18 SECONDS WEST, ALONG THE EAST LINE OF BLOCK 8 AFORESAID, 40.43 FEET; THENCE NORTH 89 DEGREES 59 MINUTES 42 SECONDS WEST, PERPENDICULAR TO THE LAST DESCRIBED LINE, 1.38 FEET TO THE POINT OF BEGINNING OF THE FOLLOWING DESCRIBED PARCEL; THENCE NORTH 89 DEGREES 57 MINUTES 19 SECONDS WEST, 60.60 FEET TO A POINT, SAID POINT BEING 39.89 FEET (AS MEASURED PERPENDICULARLY) SOUTH OF THE NORTH LINE OF BLOCK 8 AFORESAID; THENCE SOUTH 0 DEGREES 04 MINUTES 10 SECONDS WEST, 50.48 FEET; THENCE SOUTH 89 DEGREES 57 MINUTES 42 SECONDS EAST, 1.25 FEET; THENCE NORTH 0 DEGREES 04 MINUTES 10 SECONDS EAST, 49.23 FEET TO A POINT, SAID POINT BEING 41.16 FEET (AS MEASURED PERPENDICULARLY) SOUTH OF THE NORTH LINE OF BLOCK 8 AFORESAID; THENCE SOUTH 89 DEGREES 57 MINUTES 19 SECONDS EAST, 58.10 FEET TO A POINT, SAID POINT BEING 2.63 FEET (AS MEASURED PERPENDICULARLY) WEST OF THE EAST LINE OF BLOCK 8 AFORESAID; THENCE SOUTH 0 DEGREES 00 MINUTES 15 SECONDS EAST, 77.51 FEET TO A POINT, SAID POINT BEING 41.46 FEET (AS MEASURED PERPENDICULARLY) NORTH OF THE SOUTH LINE OF LOT 4, IN BLOCK 8 IN FRACTIONAL SECTION 15 ADDITION TO CHICAGO, AFORESAID AND 2.62 FEET (AS MEASURED PERPENDICULARLY) WEST OF THE EAST LINE OF SAID LOT 4; THENCE NORTH 89 DEGREES 55 MINUTES 59 SECONDS WEST, 58.20 FEET TO A POINT, SAID POINT BEING 42.03 FEET (AS MEASURED PERPENDICULARLY) NORTH OF THE SOUTH LINE OF LOT 4, IN BLOCK 8 IN FRACTIONAL SECTION 15 ADDITION TO CHICAGO, AFORESAID; THENCE NORTH 0 DEGREES 04 MINUTES 10 SECONDS EAST, 23.37 FEET; THENCE NORTH 89 DEGREES 57 MINUTES 42 SECONDS WEST, 1.25 FEET; THENCE SOUTH 0 DEGREES 04 MINUTES 10 SECONDS WEST, 24.62 FEET TO A POINT, SAID POINT BEING 40.79 FEET (AS MEASURED PERPENDICULARLY) NORTH OF THE SOUTH LINE OF LOT 4, IN BLOCK 8 IN FRACTIONAL SECTION 15 ADDITION TO CHICAGO, AFORESAID; THENCE SOUTH 89 DEGREES 55 MINUTES 59 SECONDS EAST, 60.71 FEET TO A POINT, SAID POINT BEING 1.37 FEET (AS MEASURED PERPENDICULARLY) WEST OF

UNOFFICIAL COPY

THE EAST LINE OF LOT 4, IN BLOCK 8 IN FRACTIONAL SECTION 15 ADDITION TO CHICAGO, AFORESAID; THENCE NORTH 0 DEGREES 00 MINUTES 15 SECONDS WEST, 80.01 FEET TO THE HEREINABOVE DESIGNATED POINT OF BEGINNING;
 SAID PARCEL HAVING AS A LOWER LIMIT A HORIZONTAL PLANE OF ELEVATION +302.43 FEET (CHICAGO CITY DATUM) AND HAVING AS AN UPPER LIMIT A HORIZONTAL PLANE OF ELEVATION +361.62 FEET (CHICAGO CITY DATUM);
 EXCEPT THAT PART THEREOF LYING WITHIN LOTS 1 THROUGH 5 AND THE NORTH-SOUTH 10-FOOT PRIVATE ALLEY IN THE SUPERIOR COURT PARTITION OF LOT 1 IN BLOCK 8 OF FRACTIONAL SECTION 15 ADDITION TO CHICAGO (SUPERIOR COURT DECREE ENTERED APRIL 8, 1871) AFORESAID;
 IN COOK COUNTY, ILLINOIS.
 AREA = 166.3 SQUARE FEET OR 0.0038 ACRES.

PARCEL C27 05 12-S:

THAT PART OF LOTS 1 THROUGH 5 AND THE NORTH-SOUTH 10-FOOT PRIVATE ALLEY IN THE SUPERIOR COURT PARTITION OF LOT 1 IN BLOCK 8 OF FRACTIONAL SECTION 15 ADDITION TO CHICAGO (SUPERIOR COURT DECREE ENTERED APRIL 8, 1871) AND LOT 4 IN BLOCK 8 IN FRACTIONAL SECTION 15 ADDITION TO CHICAGO, ALL IN SECTION 15, TOWNSHIP 39 NORTH, RANGE 14 EAST OF THE THIRD PRINCIPAL MERIDIAN, BOUNDED AND DESCRIBED AS FOLLOWS:
 COMMENCING AT THE NORTHEAST CORNER OF BLOCK 8 AFORESAID, THENCE SOUTH 0 DEGREES 00 MINUTES 18 SECONDS WEST, ALONG THE EAST LINE OF BLOCK 8 AFORESAID, 48.11 FEET; THENCE NORTH 89 DEGREES 59 MINUTES 42 SECONDS WEST, PERPENDICULAR TO THE LAST DESCRIBED LINE, 5.42 FEET TO THE POINT OF BEGINNING OF THE FOLLOWING DESCRIBED PARCEL; THENCE SOUTH 89 DEGREES 57 MINUTES 58 SECONDS WEST, 52.53 FEET TO A POINT, SAID POINT BEING 47.69 FEET (AS MEASURED PERPENDICULARLY) SOUTH OF THE NORTH LINE OF BLOCK 8 AFORESAID; THENCE SOUTH 0 DEGREES 05 MINUTES 24 SECONDS WEST, 41.99 FEET; THENCE SOUTH 89 DEGREES 57 MINUTES 42 SECONDS EAST, 0.70 FEET; THENCE NORTH 0 DEGREES 05 MINUTES 24 SECONDS EAST, 41.29 FEET TO A POINT, SAID POINT BEING 48.39 FEET (AS MEASURED PERPENDICULARLY) SOUTH OF THE NORTH LINE OF BLOCK 8 AFORESAID; THENCE NORTH 89 DEGREES 57 MINUTES 58 SECONDS EAST, 51.13 FEET TO A POINT, SAID POINT BEING 6.12 FEET (AS MEASURED PERPENDICULARLY) WEST OF THE EAST LINE OF BLOCK 8 AFORESAID; THENCE SOUTH 0 DEGREES 03 MINUTES 03 SECONDS WEST, 63.13 FEET TO A POINT, SAID POINT BEING 46.37 FEET (AS MEASURED PERPENDICULARLY) NORTH OF THE SOUTH LINE OF LOT 4, IN BLOCK 8 IN FRACTIONAL SECTION 15 ADDITION TO CHICAGO, AFORESAID AND 6.17 FEET (AS MEASURED PERPENDICULARLY) WEST OF THE EAST LINE OF LOT 4, IN BLOCK 8 IN FRACTIONAL SECTION 15 ADDITION TO CHICAGO, AFORESAID; THENCE SOUTH 89 DEGREES 57 MINUTES 21 SECONDS WEST, 51.17 FEET TO A POINT, SAID POINT BEING 49.11 FEET (AS MEASURED PERPENDICULARLY) NORTH OF THE SOUTH LINE OF LOT 4, IN BLOCK 8 IN FRACTIONAL SECTION 15 ADDITION TO CHICAGO, AFORESAID; THENCE NORTH 0 DEGREES 05 MINUTES 24 SECONDS EAST, 17.18 FEET; THENCE NORTH 89 DEGREES 57 MINUTES 42 SECONDS WEST, 0.70 FEET; THENCE SOUTH 0 DEGREES 05 MINUTES 24 SECONDS WEST, 17.88 FEET TO A POINT, SAID POINT BEING 48.41 FEET (AS MEASURED PERPENDICULARLY) NORTH OF THE SOUTH LINE OF LOT 4, IN BLOCK 8 IN FRACTIONAL SECTION 15 ADDITION TO CHICAGO, AFORESAID; THENCE NORTH 89 DEGREES 55 MINUTES 21 SECONDS EAST, 52.57 FEET TO A POINT, SAID POINT BEING 48.73 FEET (AS MEASURED PERPENDICULARLY) NORTH OF THE SOUTH LINE OF LOT 4, IN BLOCK 8 IN FRACTIONAL SECTION 15 ADDITION TO CHICAGO, AFORESAID AND 5.47 FEET (AS MEASURED PERPENDICULARLY) WEST OF THE EAST LINE OF LOT 4, IN BLOCK 8 IN FRACTIONAL SECTION 15 ADDITION TO CHICAGO, AFORESAID; THENCE NORTH 0 DEGREES 03 MINUTES 03 SECONDS EAST, 64.53 FEET TO THE HEREINABOVE DESIGNATED POINT OF BEGINNING;
 SAID PARCEL HAVING AS A LOWER LIMIT A HORIZONTAL PLANE OF ELEVATION +361.62 FEET (CHICAGO CITY DATUM) AND HAVING AS AN UPPER LIMIT A HORIZONTAL PLANE OF

UNOFFICIAL COPY

ELEVATION +373.58 FEET (CHICAGO CITY DATUM);
 EXCEPT THAT PART THEREOF LYING WITHIN LOTS 1 THROUGH 5 AND THE NORTH-SOUTH
 10-FOOT PRIVATE ALLEY IN THE SUPERIOR COURT PARTITION OF LOT 1 IN BLOCK 8 OF
 FRACTIONAL SECTION 15 ADDITION TO CHICAGO (SUPERIOR COURT DECREE ENTERED
 APRIL 8, 1871) AFORESAID;
 IN COOK COUNTY, ILLINOIS.
 AREA = 77.5 SQUARE FEET OR 0.0018 ACRES.

PARCEL C29-D-012-S:

THAT PART OF LOTS 1 THROUGH 5 AND THE NORTH-SOUTH 10-FOOT PRIVATE ALLEY IN THE
 SUPERIOR COURT PARTITION OF LOT 1 IN BLOCK 8 OF FRACTIONAL SECTION 15 ADDITION
 TO CHICAGO (SUPERIOR COURT DECREE ENTERED APRIL 8, 1871) AND LOT 4 IN BLOCK 8 IN
 FRACTIONAL SECTION 15 ADDITION TO CHICAGO, ALL IN SECTION 15, TOWNSHIP 39 NORTH,
 RANGE 14 EAST OF THE THIRD PRINCIPAL MERIDIAN, BOUNDED AND DESCRIBED AS
 FOLLOWS:

COMMENCING AT THE NORTHEAST CORNER OF BLOCK 8 AFORESAID, THENCE SOUTH 0
 DEGREES 00 MINUTES 18 SECONDS WEST, ALONG THE EAST LINE OF BLOCK 8 AFORESAID,
 48.11 FEET; THENCE NORTH 89 DEGREES 59 MINUTES 42 SECONDS WEST, PERPENDICULAR
 TO THE LAST DESCRIBED LINE, 5.42 FEET TO THE POINT OF BEGINNING OF THE FOLLOWING
 DESCRIBED PARCEL; THENCE SOUTH 89 DEGREES 57 MINUTES 58 SECONDS WEST, 52.53 FEET
 TO A POINT, SAID POINT BEING 47.69 FEET (AS MEASURED PERPENDICULARLY) SOUTH OF
 THE NORTH LINE OF BLOCK 8 AFORESAID; THENCE SOUTH 0 DEGREES 05 MINUTES 24
 SECONDS WEST, 41.99 FEET; THENCE SOUTH 89 DEGREES 57 MINUTES 42 SECONDS EAST, 1.25
 FEET; THENCE NORTH 0 DEGREES 05 MINUTES 24 SECONDS EAST, 40.74 FEET TO A POINT,
 SAID POINT BEING 48.95 FEET (AS MEASURED PERPENDICULARLY) SOUTH OF THE NORTH
 LINE OF BLOCK 8 AFORESAID; THENCE NORTH 89 DEGREES 57 MINUTES 58 SECONDS EAST,
 50.03 FEET TO A POINT, SAID POINT BEING 6.67 FEET (AS MEASURED PERPENDICULARLY)
 WEST OF THE EAST LINE OF BLOCK 8 AFORESAID; THENCE SOUTH 0 DEGREES 03 MINUTES 03
 SECONDS WEST, 62.03 FEET TO A POINT, SAID POINT BEING 49.29 FEET (AS MEASURED
 PERPENDICULARLY) NORTH OF THE SOUTH LINE OF LOT 4 AFORESAID AND 6.72 FEET (AS
 MEASURED PERPENDICULARLY) WEST OF THE EAST LINE OF LOT 4, IN BLOCK 8 IN
 FRACTIONAL SECTION 15 ADDITION TO CHICAGO, AFORESAID; THENCE SOUTH 89 DEGREES
 55 MINUTES 21 SECONDS WEST, 50.07 FEET TO A POINT, SAID POINT BEING 49.65 FEET (AS
 MEASURED PERPENDICULARLY) NORTH OF THE SOUTH LINE OF LOT 4, IN BLOCK 8 IN
 FRACTIONAL SECTION 15 ADDITION TO CHICAGO, AFORESAID; THENCE NORTH 0 DEGREES
 05 MINUTES 24 SECONDS EAST, 16.06 FEET; THENCE NORTH 89 DEGREES 57 MINUTES 42
 SECONDS WEST, 1.25 FEET; THENCE SOUTH 0 DEGREES 05 MINUTES 24 SECONDS WEST, 17.31
 FEET TO A POINT, SAID POINT BEING 48.41 FEET (AS MEASURED PERPENDICULARLY) NORTH
 OF THE SOUTH LINE OF LOT 4, IN BLOCK 8 IN FRACTIONAL SECTION 15 ADDITION TO
 CHICAGO, AFORESAID; THENCE NORTH 89 DEGREES 55 MINUTES 21 SECONDS EAST, 52.57
 FEET TO A POINT, SAID POINT BEING 48.03 FEET (AS MEASURED PERPENDICULARLY) NORTH
 OF THE SOUTH LINE OF LOT 4, IN BLOCK 8 IN FRACTIONAL SECTION 15 ADDITION TO
 CHICAGO, AFORESAID AND 5.47 FEET (AS MEASURED PERPENDICULARLY) WEST OF THE
 EAST LINE OF SAID LOT 4; THENCE NORTH 0 DEGREES 03 MINUTES 03 SECONDS EAST, 64.53
 FEET TO THE HEREINABOVE DESIGNATED POINT OF BEGINNING;

SAID PARCEL HAVING AS A LOWER LIMIT A HORIZONTAL PLANE OF ELEVATION +373.58
 FEET (CHICAGO CITY DATUM) AND HAVING AS AN UPPER LIMIT A HORIZONTAL PLANE OF
 ELEVATION +388.05 FEET (CHICAGO CITY DATUM);

EXCEPT THAT PART THEREOF LYING WITHIN LOTS 1 THROUGH 5 AND THE NORTH-SOUTH
 10-FOOT PRIVATE ALLEY IN THE SUPERIOR COURT PARTITION OF LOT 1 IN BLOCK 8 OF
 FRACTIONAL SECTION 15 ADDITION TO CHICAGO (SUPERIOR COURT DECREE ENTERED
 APRIL 8, 1871) AFORESAID;
 IN COOK COUNTY, ILLINOIS.
 AREA = 136.3 SQUARE FEET OR 0.0031 ACRES.

UNOFFICIAL COPY**PARCEL C30-D-012-S:**

THAT PART OF LOTS 1 THROUGH 5 AND THE NORTH-SOUTH 10-FOOT PRIVATE ALLEY IN THE SUPERIOR COURT PARTITION OF LOT 1 IN BLOCK 8 OF FRACTIONAL SECTION 15 ADDITION TO CHICAGO (SUPERIOR COURT DECREE ENTERED APRIL 8, 1871) AND LOT 4 IN BLOCK 8 IN FRACTIONAL SECTION 15 ADDITION TO CHICAGO, ALL IN SECTION 15, TOWNSHIP 39 NORTH, RANGE 14 EAST OF THE THIRD PRINCIPAL MERIDIAN, BOUNDED AND DESCRIBED AS FOLLOWS:

COMMENCING AT THE NORTHEAST CORNER OF BLOCK 8 AFORESAID, THENCE SOUTH 0 DEGREES 00 MINUTES 18 SECONDS WEST, ALONG THE EAST LINE OF BLOCK 8 AFORESAID, 52.63 FEET; THENCE NORTH 89 DEGREES 59 MINUTES 42 SECONDS WEST, PERPENDICULAR TO THE LAST DESCRIBED LINE, 8.50 FEET TO THE POINT OF BEGINNING OF THE FOLLOWING DESCRIBED PARCEL; THENCE SOUTH 89 DEGREES 57 MINUTES 58 SECONDS WEST, 46.55 FEET TO A POINT, SAID POINT BEING 52.22 FEET (AS MEASURED PERPENDICULARLY) SOUTH OF THE NORTH LINE OF BLOCK 8 AFORESAID; THENCE SOUTH 0 DEGREES 03 MINUTES 50 SECONDS WEST, 38.40 FEET; THENCE SOUTH 89 DEGREES 57 MINUTES 42 SECONDS EAST, 0.50 FEET; THENCE NORTH 0 DEGREES 03 MINUTES 50 SECONDS EAST, 37.90 FEET TO A POINT, SAID POINT BEING 52.73 FEET (AS MEASURED PERPENDICULARLY) SOUTH OF THE NORTH LINE OF BLOCK 8 AFORESAID; THENCE NORTH 89 DEGREES 57 MINUTES 58 SECONDS EAST, 45.55 FEET TO A POINT, SAID POINT BEING 9.00 FEET (AS MEASURED PERPENDICULARLY) WEST OF THE EAST LINE OF BLOCK 8 AFORESAID; THENCE SOUTH 0 DEGREES 03 MINUTES 50 SECONDS WEST, 54.51 FEET TO A POINT, SAID POINT BEING 53.06 FEET (AS MEASURED PERPENDICULARLY) NORTH OF THE SOUTH LINE OF LOT 4, IN BLOCK 8 IN FRACTIONAL SECTION 15 ADDITION TO CHICAGO, AFORESAID AND 9.05 FEET (AS MEASURED PERPENDICULARLY) WEST OF THE EAST LINE OF SAID LOT 4; THENCE SOUTH 89 DEGREES 55 MINUTES 21 SECONDS WEST, 45.55 FEET TO A POINT, SAID POINT BEING 53.39 FEET (AS MEASURED PERPENDICULARLY) NORTH OF THE SOUTH LINE OF LOT 4, IN BLOCK 8 IN FRACTIONAL SECTION 15 ADDITION TO CHICAGO, AFORESAID; THENCE NORTH 0 DEGREES 03 MINUTES 50 SECONDS EAST, 11.96 FEET; THENCE NORTH 89 DEGREES 57 MINUTES 42 SECONDS WEST, 0.50 FEET; THENCE SOUTH 0 DEGREES 03 MINUTES 50 SECONDS WEST, 12.46 FEET TO A POINT, SAID POINT BEING 52.89 FEET (AS MEASURED PERPENDICULARLY) NORTH OF THE SOUTH LINE OF LOT 4, IN BLOCK 8 IN FRACTIONAL SECTION 15 ADDITION TO CHICAGO, AFORESAID; THENCE NORTH 89 DEGREES 55 MINUTES 21 SECONDS EAST, 46.55 FEET TO A POINT, SAID POINT BEING 52.55 FEET (AS MEASURED PERPENDICULARLY) NORTH OF THE SOUTH LINE OF LOT 4, IN BLOCK 8 IN FRACTIONAL SECTION 15 ADDITION TO CHICAGO, AFORESAID AND 8.55 FEET (AS MEASURED PERPENDICULARLY) WEST OF THE EAST LINE OF SAID LOT 4; THENCE NORTH 0 DEGREES 03 MINUTES 50 SECONDS EAST, 55.51 FEET TO THE HEREINABOVE DESIGNATED POINT OF BEGINNING;

SAID PARCEL HAVING AS A LOWER LIMIT A HORIZONTAL PLANE OF ELEVATION +388.05 FEET (CHICAGO CITY DATUM) AND HAVING AS AN UPPER LIMIT A HORIZONTAL PLANE OF ELEVATION +396.37 FEET (CHICAGO CITY DATUM);

EXCEPT THAT PART THEREOF LYING WITHIN LOTS 1 THROUGH 5 AND THE NORTH-SOUTH 10-FOOT PRIVATE ALLEY IN THE SUPERIOR COURT PARTITION OF LOT 1 IN BLOCK 8 OF FRACTIONAL SECTION 15 ADDITION TO CHICAGO (SUPERIOR COURT DECREE ENTERED APRIL 8, 1871) AFORESAID;

IN COOK COUNTY, ILLINOIS.

AREA = 48.0 SQUARE FEET OR 0.0011 ACRES.

PARCEL C31-33-D-012-S:

THAT PART OF LOT 4 IN BLOCK 8 IN FRACTIONAL SECTION 15 ADDITION TO CHICAGO IN SECTION 15, TOWNSHIP 39 NORTH, RANGE 14 EAST OF THE THIRD PRINCIPAL MERIDIAN, BOUNDED AND DESCRIBED AS FOLLOWS:

UNOFFICIAL COPY

AN IRREGULAR RECTANGULAR TRUNCATED PYRAMID WHOSE ALTITUDE IS 18.63 FEET BEING PART OF LOTS 1 THROUGH 5 AND THE NORTH-SOUTH 10-FOOT PRIVATE ALLEY IN THE SUPERIOR COURT PARTITION OF LOT 1 IN BLOCK 8 OF FRACTIONAL SECTION 15 ADDITION TO CHICAGO (SUPERIOR COURT DECREE ENTERED APRIL 8, 1871) AND LOT 4 IN BLOCK 8 IN FRACTIONAL SECTION 15 ADDITION TO CHICAGO, ALL IN SECTION 15, TOWNSHIP 39 NORTH, RANGE 14 EAST OF THE THIRD PRINCIPAL MERIDIAN, HAVING AS A BASE A HORIZONTAL PLANE OF ELEVATION +396.37 FEET (CHICAGO CITY DATUM), THE HORIZONTAL BOUNDARIES OF SAID BASE BEING DESCRIBED AS FOLLOWS:

COMMENCING AT THE NORTHEAST CORNER OF BLOCK 8 AFORESAID, THENCE SOUTH 0 DEGREES 00 MINUTES 18 SECONDS WEST, ALONG THE EAST LINE OF BLOCK 8 AFORESAID, 53.13 FEET; THENCE NORTH 89 DEGREES 59 MINUTES 42 SECONDS WEST, PERPENDICULAR TO THE LAST DESCRIBED LINE, 9.00 FEET TO THE POINT OF BEGINNING OF THE FOLLOWING DESCRIBED PYRAMID BASE; THENCE SOUTH 0 DEGREES 03 MINUTES 50 SECONDS WEST, 54.51 FEET TO A POINT, SAID POINT BEING 53.06 FEET (AS MEASURED PERPENDICULARLY) NORTH OF THE SOUTH LINE OF LOT 4, IN BLOCK 8 IN FRACTIONAL SECTION 15 ADDITION TO CHICAGO, AFORESAID AND 9.05 FEET (AS MEASURED PERPENDICULARLY) WEST OF THE EAST LINE OF SAID LOT 4; THENCE SOUTH 89 DEGREES 55 MINUTES 21 SECONDS WEST, 45.55 FEET TO A POINT, SAID POINT BEING 53.39 FEET (AS MEASURED PERPENDICULARLY) NORTH OF THE SOUTH LINE OF LOT 4, IN BLOCK 8 IN FRACTIONAL SECTION 15 ADDITION TO CHICAGO, AFORESAID; THENCE NORTH 0 DEGREES 03 MINUTES 50 SECONDS EAST, 54.55 FEET TO A POINT, SAID POINT BEING 52.74 FEET (AS MEASURED PERPENDICULARLY) SOUTH OF THE NORTH LINE OF BLOCK 8 AFORESAID; THENCE NORTH 89 DEGREES 57 MINUTES 58 SECONDS EAST, 45.55 FEET TO THE HEREINABOVE DESIGNATED POINT OF BEGINNING; SAID PYRAMID IS TRUNCATED BY A HORIZONTAL PLANE OF ELEVATION +415.00 FEET (CHICAGO CITY DATUM); THE HORIZONTAL BOUNDARIES OF SAID PLANE BEING DESCRIBED AS FOLLOWS:

COMMENCING AT THE NORTHEAST CORNER OF BLOCK 8 AFORESAID, THENCE SOUTH 0 DEGREES 00 MINUTES 18 SECONDS WEST, ALONG THE EAST LINE OF BLOCK 8 AFORESAID, 58.13 FEET; THENCE NORTH 89 DEGREES 59 MINUTES 42 SECONDS WEST, PERPENDICULAR TO THE LAST DESCRIBED LINE, 14.00 FEET TO THE POINT OF BEGINNING OF THE FOLLOWING DESCRIBED PLANE; THENCE SOUTH 0 DEGREES 03 MINUTES 50 SECONDS WEST, 44.52 FEET TO A POINT, SAID POINT BEING 58.09 FEET (AS MEASURED PERPENDICULARLY) NORTH OF THE SOUTH LINE OF LOT 4, IN BLOCK 8 IN FRACTIONAL SECTION 15 ADDITION TO CHICAGO, AFORESAID AND 14.05 FEET (AS MEASURED PERPENDICULARLY) WEST OF THE EAST LINE OF SAID LOT 4; THENCE SOUTH 89 DEGREES 55 MINUTES 21 SECONDS WEST, 35.55 FEET TO A POINT, SAID POINT BEING 58.35 FEET (AS MEASURED PERPENDICULARLY) NORTH OF THE SOUTH LINE OF LOT 4, IN BLOCK 8 IN FRACTIONAL SECTION 15 ADDITION TO CHICAGO, AFORESAID; THENCE NORTH 0 DEGREES 03 MINUTES 50 SECONDS EAST, 44.54 FEET TO A POINT, SAID POINT BEING 57.76 FEET (AS MEASURED PERPENDICULARLY) SOUTH OF THE NORTH LINE OF BLOCK 8 AFORESAID; THENCE NORTH 89 DEGREES 57 MINUTES 58 SECONDS EAST, 35.55 FEET TO THE HEREINABOVE DESIGNATED POINT OF BEGINNING;

EXCEPT THAT PART THEREOF LYING WITHIN LOTS 1 THROUGH 5 AND THE NORTH-SOUTH 10-FOOT PRIVATE ALLEY IN THE SUPERIOR COURT PARTITION OF LOT 1 IN BLOCK 8 OF FRACTIONAL SECTION 15 ADDITION TO CHICAGO (SUPERIOR COURT DECREE ENTERED APRIL 8, 1871) AFORESAID;

EXCEPTING THEREFROM THE EAST 7.26 FEET (AS MEASURED PERPENDICULARLY AND AT THE ABOVE DESCRIBED BASE) OF THE FOLLOWING DESCRIBED PART OF PARCEL C31-33-A-012:

THAT PART OF LOT 4 IN BLOCK 8 IN FRACTIONAL SECTION 15 ADDITION TO CHICAGO IN SECTION 15, TOWNSHIP 39 NORTH, RANGE 14 EAST OF THE THIRD PRINCIPAL MERIDIAN, BOUNDED AND DESCRIBED AS FOLLOWS:

COMMENCING AT THE NORTHEAST CORNER OF BLOCK 8 AFORESAID, THENCE SOUTH 0 DEGREES 00 MINUTES 18 SECONDS WEST, ALONG THE EAST LINE OF BLOCK 8 AFORESAID, 62.48 FEET; THENCE NORTH 89 DEGREES 59 MINUTES 42 SECONDS WEST, PERPENDICULAR TO THE LAST DESCRIBED LINE, 16.81 FEET; THENCE SOUTH 0 DEGREES 02 MINUTES 18 SECONDS WEST, 36.03 FEET TO A POINT, SAID POINT BEING 62.26 FEET (AS MEASURED

UNOFFICIAL COPY

PERPENDICULARLY) NORTH OF THE SOUTH LINE OF LOT 4, IN BLOCK 8 IN FRACTIONAL SECTION 15 ADDITION TO CHICAGO, AFORESAID AND 9.05 FEET (AS MEASURED PERPENDICULARLY) WEST OF THE EAST LINE OF SAID LOT 4; THENCE NORTH 89 DEGREES 57 MINUTES 42 SECONDS WEST, 30.50 FEET TO A POINT, SAID POINT BEING 62.55 FEET (AS MEASURED PERPENDICULARLY) NORTH OF THE SOUTH LINE OF LOT 4, IN BLOCK 8 IN FRACTIONAL SECTION 15 ADDITION TO CHICAGO, AFORESAID; THENCE NORTH 0 DEGREES 02 MINUTES 18 SECONDS EAST, 2.68 FEET TO THE POINT OF BEGINNING OF THE FOLLOWING DESCRIBED PARCEL; THENCE NORTH 89 DEGREES 57 MINUTES 42 SECONDS WEST, 17.99 FEET; THENCE SOUTH 0 DEGREES 02 MINUTES 18 SECONDS WEST, 10.10 FEET TO A POINT, SAID POINT BEING 55.29 FEET (AS MEASURED PERPENDICULARLY) NORTH OF THE SOUTH LINE OF LOT 4, IN BLOCK 8 IN FRACTIONAL SECTION 15 ADDITION TO CHICAGO, AFORESAID; THENCE NORTH 89 DEGREES 57 MINUTES 42 SECONDS WEST, 25.49 FEET TO A POINT, SAID POINT BEING 55.53 FEET (AS MEASURED PERPENDICULARLY) NORTH OF THE SOUTH LINE OF LOT 4, IN BLOCK 8 IN FRACTIONAL SECTION 15 ADDITION TO CHICAGO, AFORESAID AND 81.05 FEET (AS MEASURED PERPENDICULARLY) EAST OF THE EAST LINE OF AN 18-FOOT PUBLIC ALLEY OPENED BY ORDINANCE CONFIRMED MAY 26, 1851; THENCE NORTH 0 DEGREES 02 MINUTES 18 SECONDS EAST, 12.11 FEET; THENCE SOUTH 89 DEGREES 57 MINUTES 42 SECONDS EAST, 2.57 FEET; THENCE NORTH 0 DEGREES 02 MINUTES 18 SECONDS EAST, 3.91 FEET; THENCE SOUTH 89 DEGREES 57 MINUTES 42 SECONDS EAST, 21.44 FEET; THENCE SOUTH 0 DEGREES 02 MINUTES 18 SECONDS WEST, 0.28 FEET; THENCE SOUTH 89 DEGREES 57 MINUTES 42 SECONDS EAST, 19.67 FEET; THENCE SOUTH 0 DEGREES 02 MINUTES 18 SECONDS WEST, 5.64 FEET TO THE HEREIN ABOVE DESIGNATED POINT OF BEGINNING; SAID PARCEL HAVING AS A LOWER LIMIT A HORIZONTAL PLANE OF ELEVATION +396.37 FEET (CHICAGO CITY DATUM) AND HAVING AS AN UPPER LIMIT A HORIZONTAL PLANE OF ELEVATION +409.79 FEET (CHICAGO CITY DATUM); IN COOK COUNTY, ILLINOIS.
BASE AREA = 687.9 SQUARE FEET OR 0.0158 ACRES.

PARCEL AR-D-012-S:

THAT PART OF LOT 4 IN BLOCK 8 IN FRACTIONAL SECTION 15 ADDITION TO CHICAGO IN SECTION 15, TOWNSHIP 39 NORTH, RANGE 14 EAST OF THE THIRD PRINCIPAL MERIDIAN, BOUNDED AND DESCRIBED AS FOLLOWS:

AN IRREGULAR RECTANGULAR TRUNCATED PYRAMID WHOSE ALTIUDE IS 53.03 FEET BEING PART OF LOTS 1 THROUGH 5 AND THE NORTH-SOUTH 10-FOOT PRIVATE ALLEY IN THE SUPERIOR COURT PARTITION OF LOT 1 IN BLOCK 8 OF FRACTIONAL SECTION 15 ADDITION TO CHICAGO (SUPERIOR COURT DECREE ENTERED APRIL 8, 1871) AND LOT 4 IN BLOCK 8 IN FRACTIONAL SECTION 15 ADDITION TO CHICAGO, ALL IN SECTION 15, TOWNSHIP 39 NORTH, RANGE 14 EAST OF THE THIRD PRINCIPAL MERIDIAN, HAVING AS A BASE A HORIZONTAL PLANE OF ELEVATION +415.00 FEET (CHICAGO CITY DATUM), THE HORIZONTAL BOUNDARIES OF SAID BASE BEING DESCRIBED AS FOLLOWS:

COMMENCING AT THE NORTHEAST CORNER OF BLOCK 8 AFORESAID, THENCE SOUTH 0 DEGREES 00 MINUTES 18 SECONDS WEST, ALONG THE EAST LINE OF BLOCK 8 AFORESAID, 58.13 FEET; THENCE NORTH 89 DEGREES 59 MINUTES 42 SECONDS WEST, PERPENDICULAR TO THE LAST DESCRIBED LINE, 14.00 FEET TO THE POINT OF BEGINNING OF THE FOLLOWING DESCRIBED PYRAMID BASE; THENCE SOUTH 0 DEGREES 03 MINUTES 50 SECONDS WEST, 44.52 FEET TO A POINT, SAID POINT BEING 58.09 FEET (AS MEASURED PERPENDICULARLY) NORTH OF THE SOUTH LINE OF LOT 4, IN BLOCK 8 IN FRACTIONAL SECTION 15 ADDITION TO CHICAGO, AFORESAID AND 14.05 FEET (AS MEASURED PERPENDICULARLY) WEST OF THE EAST LINE OF SAID LOT 4; THENCE SOUTH 89 DEGREES 55 MINUTES 21 SECONDS WEST, 35.55 FEET TO A POINT, SAID POINT BEING 58.35 FEET (AS MEASURED PERPENDICULARLY) NORTH OF THE SOUTH LINE OF LOT 4, IN BLOCK 8 IN FRACTIONAL SECTION 15 ADDITION TO CHICAGO AFORESAID; THENCE NORTH 0 DEGREES

UNOFFICIAL COPY

03 MINUTES 50 SECONDS EAST, 44.54 FEET TO A POINT, SAID POINT BEING 57.76 FEET (AS MEASURED PERPENDICULARLY) SOUTH OF THE NORTH LINE OF BLOCK 8 AFORESAID; THENCE NORTH 89 DEGREES 57 MINUTES 58 SECONDS EAST, 35.55 FEET TO THE HEREINABOVE DESIGNATED POINT OF BEGINNING;

SAID PYRAMID IS TRUNCATED BY A HORIZONTAL PLANE OF ELEVATION +468.03 FEET (CHICAGO CITY DATUM); THE HORIZONTAL BOUNDARIES OF SAID PLANE BEING DESCRIBED AS FOLLOWS:

COMMENCING AT THE NORTHEAST CORNER OF BLOCK 8 AFORESAID, THENCE SOUTH 0 DEGREES 10 MINUTES 18 SECONDS WEST, ALONG THE EAST LINE OF BLOCK 8 AFORESAID, 62.48 FEET; THENCE NORTH 89 DEGREES 59 MINUTES 42 SECONDS WEST, PERPENDICULAR TO THE LAST DESCRIBED LINE, 16.81 FEET TO THE POINT OF BEGINNING OF THE FOLLOWING DESCRIBED PLANE; THENCE SOUTH 0 DEGREES 02 MINUTES 18 SECONDS WEST, 36.03 FEET TO A POINT, SAID POINT BEING 62.26 FEET (AS MEASURED PERPENDICULARLY) NORTH OF THE SOUTH LINE OF LOT 4, IN BLOCK 8 IN FRACTIONAL SECTION 15 ADDITION TO CHICAGO, AFORESAID; AND 16.83 FEET (AS MEASURED PERPENDICULARLY) WEST OF THE EAST LINE OF LOT 4 AFORESAID; THENCE SOUTH 89 DEGREES 57 MINUTES 42 SECONDS WEST, 30.50 FEET TO A POINT, SAID POINT BEING 62.55 FEET (AS MEASURED PERPENDICULARLY) NORTH OF THE SOUTH LINE OF LOT 4, IN BLOCK 8 IN FRACTIONAL SECTION 15 ADDITION TO CHICAGO, AFORESAID; THENCE NORTH 0 DEGREES 02 MINUTES 18 SECONDS EAST, 36.03 FEET TO A POINT, SAID POINT BEING 62.09 FEET (AS MEASURED PERPENDICULARLY) SOUTH OF THE NORTH LINE OF BLOCK 8 AFORESAID; THENCE SOUTH 89 DEGREES 57 MINUTES 42 SECONDS EAST, 30.50 FEET TO THE HEREINABOVE DESIGNATED POINT OF BEGINNING;

EXCEPT THAT PART THEREOF LYING WITHIN LOTS 1 THROUGH 5 AND THE NORTH-SOUTH 10-FOOT PRIVATE ALLEY IN THE SUPERIOR COURT PARTITION OF LOT 1 IN BLOCK 8 OF FRACTIONAL SECTION 15 ADDITION TO CHICAGO (SUPERIOR COURT DECREE ENTERED APRIL 8, 1871) AFORESAID;
IN COOK COUNTY, ILLINOIS.
BASE AREA = 785.8 SQUARE FEET OR 0.0180 ACRES.

PARCEL AR-C1*-012-S:

THAT PART OF LOT 4 IN BLOCK 8 IN FRACTIONAL SECTION 15 ADDITION TO CHICAGO IN SECTION 15, TOWNSHIP 39 NORTH, RANGE 14 EAST OF THE THIRD PRINCIPAL MERIDIAN;

SAID PARCEL HAVING AS A LOWER LIMIT A HORIZONTAL PLANE OF ELEVATION +468.03 FEET (CHICAGO CITY DATUM) AND HAVING NO UPPER LIMIT;
IN COOK COUNTY, ILLINOIS.

AREA = 13,809.3 SQUARE FEET OR 0.3176 ACRES.

*PARCEL IS AIR RIGHTS

PLUS AN UNDIVIDED 5 % INTEREST IN THE PROPERTY DESCRIBED BELOW (310 TRACT 7 AND 310 TRACT 15):

310 TRACT 7
(310 LAND OWNER - NORTH)

PARCEL S1-E1*-012-N:

THAT PART OF LOTS 1 THROUGH 5 AND THE NORTH-SOUTH 10-FOOT PRIVATE ALLEY IN THE

UNOFFICIAL COPY

SUPERIOR COURT PARTITION OF LOT 1 IN BLOCK 8 OF FRACTIONAL SECTION 15 ADDITION TO CHICAGO (SUPERIOR COURT DECREE ENTERED APRIL 8, 1871), IN SECTION 15, TOWNSHIP 39 NORTH, RANGE 14 EAST OF THE THIRD PRINCIPAL MERIDIAN;
SAID PARCEL HAVING NO LOWER LIMIT AND HAVING AS AN UPPER LIMIT A HORIZONTAL PLANE OF ELEVATION (-) 36.56 FEET (CHICAGO CITY DATUM);

EXCEPTING THEREFROM THE FOLLOWING DESCRIBED PARCEL:

PARCEL S1-A2-012-N:

THAT PART OF LOTS 1 THROUGH 5 AND THE NORTH-SOUTH 10-FOOT PRIVATE ALLEY IN THE SUPERIOR COURT PARTITION OF LOT 1 IN BLOCK 8 OF FRACTIONAL SECTION 15 ADDITION TO CHICAGO (SUPERIOR COURT DECREE ENTERED APRIL 8, 1871) AND LOT 4 IN BLOCK 8 IN FRACTIONAL SECTION 15 ADDITION TO CHICAGO, ALL IN SECTION 15, TOWNSHIP 39 NORTH, RANGE 14 EAST OF THE THIRD PRINCIPAL MERIDIAN, BOUNDED AND DESCRIBED AS FOLLOWS:

A RIGHT CIRCULAR CYLINDER WHOSE ALTITUDE IS 10.30 FEET HAVING A RADIUS OF 5.49 FEET AND WHOSE CENTER POINT IS 81.16 FEET (AS MEASURED PERPENDICULARLY) NORTH OF A VERTICAL PLANE PASSING THROUGH THE SOUTH LINE OF LOT 4, IN FRACTIONAL SECTION 15 ADDITION TO CHICAGO AFORESAID AND 52.37 FEET (AS MEASURED PERPENDICULARLY) EAST OF A VERTICAL PLANE PASSING THROUGH THE WEST LINE OF LOT 5, AFORESAID, BEING ALSO THE EAST LINE OF AN 18-FOOT PUBLIC ALLEY IN BLOCK 8 AFORESAID, OPENED BY ORDINANCE CONFIRMED MAY 26, 1851; SAID PARCEL HAVING ITS LOWER CIRCULAR BASE ON A HORIZONTAL PLANE OF ELEVATION (-) 46.56 FEET (CHICAGO CITY DATUM) AND HAVING ITS UPPER CIRCULAR BASE ON A HORIZONTAL PLANE OF ELEVATION (-) 36.56 FEET (CHICAGO CITY DATUM);

EXCEPT THAT PART THEREOF LYING WITHIN LOT 4 IN BLOCK 8 IN FRACTIONAL SECTION 15 ADDITION TO CHICAGO, AFORESAID;

IN COOK COUNTY, ILLINOIS.

AREA = 13,750.9 SQUARE FEET OR 0.3157 ACRES.

*PARCEL IS SUBTERRANEAN RIGHTS

PARCEL B4-E1*-012-N:

THAT PART OF LOTS 1 THROUGH 5 AND THE NORTH-SOUTH 10-FOOT PRIVATE ALLEY IN THE SUPERIOR COURT PARTITION OF LOT 1 IN BLOCK 8 OF FRACTIONAL SECTION 15 ADDITION TO CHICAGO (SUPERIOR COURT DECREE ENTERED APRIL 8, 1871), IN SECTION 15, TOWNSHIP 39 NORTH, RANGE 14 EAST OF THE THIRD PRINCIPAL MERIDIAN;
SAID PARCEL HAVING AS A LOWER LIMIT A HORIZONTAL PLANE OF ELEVATION (-) 36.56 FEET (CHICAGO CITY DATUM) AND HAVING AS AN UPPER LIMIT A HORIZONTAL PLANE OF ELEVATION (-) 27.58 FEET (CHICAGO CITY DATUM);

EXCEPTING THEREFROM THE FOLLOWING DESCRIBED PARCELS:

PARCEL B4-A1-012-N:

THAT PART OF LOTS 1 THROUGH 5 AND THE NORTH-SOUTH 10-FOOT PRIVATE ALLEY IN THE SUPERIOR COURT PARTITION OF LOT 1 IN BLOCK 8 OF FRACTIONAL SECTION 15 ADDITION TO CHICAGO (SUPERIOR COURT DECREE ENTERED APRIL 8, 1871) AND LOT 4 IN BLOCK 8 IN FRACTIONAL SECTION 15 ADDITION TO CHICAGO, ALL IN SECTION 15, TOWNSHIP 39 NORTH, RANGE 14 EAST OF THE THIRD PRINCIPAL MERIDIAN, BOUNDED AND DESCRIBED AS FOLLOWS:

COMMENCING AT THE POINT OF INTERSECTION OF THE NORTH LINE OF SAID BLOCK 8 AND THE WEST LINE LOT 5 AFORESAID, SAID WEST LINE BEING ALSO THE EAST LINE OF AN 18-FOOT PUBLIC ALLEY OPENED BY ORDINANCE CONFIRMED MAY 26, 1851; THENCE NORTH 89 DEGREES 33 MINUTES 04 SECONDS EAST, ALONG SAID NORTH LINE, 8.92 FEET TO THE POINT OF BEGINNING OF THE FOLLOWING DESCRIBED PARCEL; THENCE SOUTH 0 DEGREES 02

UNOFFICIAL COPY

MINUTES 18 SECONDS WEST, 12.61 FEET; THENCE SOUTH 89 DEGREES 57 MINUTES 42 SECONDS EAST, PERPENDICULAR TO THE LAST DESCRIBED LINE, 3.08 FEET; THENCE SOUTH 0 DEGREES 02 MINUTES 18 SECONDS WEST, 53.59 FEET; THENCE NORTH 89 DEGREES 57 MINUTES 42 SECONDS WEST, 11.99 FEET TO THE EAST LINE OF AN 18-FOOT PUBLIC ALLEY OPENED BY ORDINANCE CONFIRMED MAY 26, 1851; THENCE SOUTH 0 DEGREES 01 MINUTE 34 SECONDS WEST ALONG SAID EAST LINE, 63.70 FEET; THENCE SOUTH 89 DEGREES 57 MINUTES 42 SECONDS EAST, 19.98 FEET TO A POINT, SAID POINT BEING 30.76 FEET (AS MEASURED PERPENDICULARLY) NORTH OF THE SOUTH LINE OF LOT 4, IN BLOCK 8 IN FRACTIONAL SECTION 15 ADDITION TO CHICAGO, AFORESAID; THENCE NORTH 0 DEGREES 02 MINUTES 18 SECONDS EAST, PERPENDICULAR TO THE LAST DESCRIBED LINE, 117.29 FEET; THENCE SOUTH 89 DEGREES 57 MINUTES 42 SECONDS EAST, 2.42 FEET; THENCE NORTH 0 DEGREES 02 MINUTES 18 SECONDS EAST, 12.72 FEET TO THE NORTH LINE OF BLOCK 8, AFORESAID; THENCE SOUTH 89 DEGREES 33 MINUTES 04 SECONDS WEST, ALONG SAID NORTH LINE, 13.50 FEET TO THE HEREINABOVE DESIGNATED POINT OF BEGINNING;
SAID PARCEL HAVING AS A LOWER LIMIT A HORIZONTAL PLANE OF ELEVATION (-)36.56 FEET (CHICAGO CITY DATUM) AND HAVING AS AN UPPER LIMIT A HORIZONTAL PLANE OF ELEVATION (-)27.58 FEET (CHICAGO CITY DATUM);
EXCEPT THAT PART THEREOF LYING WITHIN LOT 4 IN BLOCK 8 IN FRACTIONAL SECTION 15 ADDITION TO CHICAGO, AFORESAID;

PARCEL B4-A2-012-N:

THAT PART OF LOTS 1 THROUGH 5 AND THE NORTH-SOUTH 10-FOOT PRIVATE ALLEY IN THE SUPERIOR COURT PARTITION OF LOT 1 IN BLOCK 8 OF FRACTIONAL SECTION 15 ADDITION TO CHICAGO (SUPERIOR COURT DECREE ENTERED APRIL 8, 1871) AND LOT 4 IN BLOCK 8 IN FRACTIONAL SECTION 15 ADDITION TO CHICAGO, ALL IN SECTION 15, TOWNSHIP 39 NORTH, RANGE 14 EAST OF THE THIRD PRINCIPAL MERIDIAN, BOUNDED AND DESCRIBED AS FOLLOWS:

A RIGHT CIRCULAR CYLINDER WHOSE ALTITUDE IS 10.00 FEET HAVING A RADIUS OF 5.49 FEET AND WHOSE CENTER POINT IS 81.16 FEET (AS MEASURED PERPENDICULARLY) NORTH OF A VERTICAL PLANE PASSING THROUGH THE SOUTH LINE OF LOT 4, IN FRACTIONAL SECTION 15 ADDITION TO CHICAGO AFORESAID AND 52.37 FEET (AS MEASURED PERPENDICULARLY) EAST OF A VERTICAL PLANE PASSING THROUGH THE WEST LINE OF LOT 5, AFORESAID, BEING ALSO THE EAST LINE OF AN 18-FOOT PUBLIC ALLEY IN BLOCK 8 AFORESAID, OPENED BY ORDINANCE CONFIRMED MAY 26, 1851;
SAID PARCEL HAVING ITS LOWER CIRCULAR BASE ON A HORIZONTAL PLANE OF ELEVATION (-)36.56 FEET (CHICAGO CITY DATUM) AND HAVING ITS UPPER CIRCULAR BASE ON A HORIZONTAL PLANE OF ELEVATION (-)27.58 FEET (CHICAGO CITY DATUM);
EXCEPT THAT PART THEREOF LYING WITHIN LOT 4 IN BLOCK 8 IN FRACTIONAL SECTION 15 ADDITION TO CHICAGO, AFORESAID;

PARCEL B4-E2*-012:

THAT PART OF LOTS 1 THROUGH 5 AND THE NORTH-SOUTH 10-FOOT PRIVATE ALLEY IN THE SUPERIOR COURT PARTITION OF LOT 1 IN BLOCK 8 OF FRACTIONAL SECTION 15 ADDITION TO CHICAGO (SUPERIOR COURT DECREE ENTERED APRIL 8, 1871), IN SECTION 15, TOWNSHIP 39 NORTH, RANGE 14 EAST OF THE THIRD PRINCIPAL MERIDIAN, BOUNDED AND DESCRIBED AS FOLLOWS:

BEGINNING AT THE POINT OF INTERSECTION OF THE NORTH LINE OF SAID BLOCK 8 AND THE WEST LINE OF LOT 5 AFORESAID, SAID WEST LINE BEING ALSO THE EAST LINE OF AN 18-FOOT PUBLIC ALLEY OPENED BY ORDINANCE CONFIRMED MAY 26, 1851, THENCE NORTH 89 DEGREES 33 MINUTES 04 SECONDS EAST, ALONG SAID NORTH LINE, 8.92 FEET; THENCE SOUTH 0 DEGREES 02 MINUTES 18 SECONDS WEST, 12.61 FEET; THENCE SOUTH 89 DEGREES 57 MINUTES 42 SECONDS EAST, PERPENDICULAR TO THE LAST DESCRIBED LINE, 3.08 FEET; THENCE SOUTH 0 DEGREES 02 MINUTES 18 SECONDS WEST, 53.59 FEET; THENCE NORTH 89 DEGREES 57 MINUTES 42 SECONDS WEST, 11.99 FEET TO THE WEST LINE OF LOT 5, AFORESAID; THENCE NORTH 0 DEGREES 01 MINUTE 34 SECONDS EAST ALONG SAID WEST LINE, 66.12 FEET TO THE HEREINABOVE DESIGNATED POINT OF BEGINNING;

UNOFFICIAL COPY

SAID PARCEL HAVING AS A LOWER LIMIT A HORIZONTAL PLANE OF ELEVATION (-)36.56 FEET (CHICAGO CITY DATUM) AND HAVING AS AN UPPER LIMIT A HORIZONTAL PLANE OF ELEVATION (-)27.58 FEET (CHICAGO CITY DATUM);
IN COOK COUNTY, ILLINOIS.
AREA = 12,112.9 SQUARE FEET OR 0.2781 ACRES.
*PARCEL IS SUBTERRANEAN RIGHTS

PARCEL B4-E2*-012:

THAT PART OF LOTS 1 THROUGH 5 AND THE NORTH-SOUTH 10-FOOT PRIVATE ALLEY IN THE SUPERIOR COURT PARTITION OF LOT 1 IN BLOCK 8 OF FRACTIONAL SECTION 15 ADDITION TO CHICAGO (SUPERIOR COURT DECREE ENTERED APRIL 8, 1871), IN SECTION 15, TOWNSHIP 39 NORTH, RANGE 14 EAST OF THE THIRD PRINCIPAL MERIDIAN, BOUNDED AND DESCRIBED AS FOLLOWS:

BEGINNING AT THE POINT OF INTERSECTION OF THE NORTH LINE OF SAID BLOCK 8 AND THE WEST LINE OF LOT 5 AFORESAID, SAID WEST LINE BEING ALSO THE EAST LINE OF AN 18-FOOT PUBLIC ALLEY OPENED BY ORDINANCE CONFIRMED MAY 26, 1851, THENCE NORTH 89 DEGREES 33 MINUTES 04 SECONDS EAST, ALONG SAID NORTH LINE, 8.92 FEET; THENCE SOUTH 0 DEGREES 02 MINUTES 18 SECONDS WEST, 12.61 FEET; THENCE SOUTH 89 DEGREES 57 MINUTES 42 SECONDS EAST, PERPENDICULAR TO THE LAST DESCRIBED LINE, 3.08 FEET; THENCE SOUTH 0 DEGREES 02 MINUTES 18 SECONDS WEST, 53.59 FEET; THENCE NORTH 89 DEGREES 57 MINUTES 42 SECONDS WEST, 11.99 FEET TO THE WEST LINE OF LOT 5, AFORESAID; THENCE NORTH 0 DEGREES 01 MINUTES 34 SECONDS EAST ALONG SAID WEST LINE, 66.12 FEET TO THE HEREINABOVE DESIGNATED POINT OF BEGINNING;

SAID PARCEL HAVING AS A LOWER LIMIT A HORIZONTAL PLANE OF ELEVATION (-)36.56 FEET (CHICAGO CITY DATUM) AND HAVING AS AN UPPER LIMIT A HORIZONTAL PLANE OF ELEVATION (-)27.58 FEET (CHICAGO CITY DATUM);
IN COOK COUNTY, ILLINOIS.

AREA = 754.9 SQUARE FEET OR 0.0173 ACRES.

*PARCEL IS SUBTERRANEAN RIGHTS

PARCEL B3-E1*-012-N:

THAT PART OF LOTS 1 THROUGH 5 AND THE NORTH-SOUTH 10-FOOT PRIVATE ALLEY IN THE SUPERIOR COURT PARTITION OF LOT 1 IN BLOCK 8 OF FRACTIONAL SECTION 15 ADDITION TO CHICAGO (SUPERIOR COURT DECREE ENTERED APRIL 8, 1871), IN SECTION 15, TOWNSHIP 39 NORTH, RANGE 14 EAST OF THE THIRD PRINCIPAL MERIDIAN;

SAID PARCEL HAVING AS A LOWER LIMIT A HORIZONTAL PLANE OF ELEVATION (-)27.58 FEET (CHICAGO CITY DATUM) AND HAVING AS AN UPPER LIMIT A HORIZONTAL PLANE OF ELEVATION (-)14.07 FEET (CHICAGO CITY DATUM);

EXCEPTING THEREFROM THE FOLLOWING DESCRIBED PARCEL:

PARCEL B3-A2-012-N:

THAT PART OF LOTS 1 THROUGH 5 AND THE NORTH-SOUTH 10-FOOT PRIVATE ALLEY IN THE SUPERIOR COURT PARTITION OF LOT 1 IN BLOCK 8 OF FRACTIONAL SECTION 15 ADDITION TO CHICAGO (SUPERIOR COURT DECREE ENTERED APRIL 8, 1871) AND LOT 4 IN BLOCK 8 IN FRACTIONAL SECTION 15 ADDITION TO CHICAGO, ALL IN SECTION 15, TOWNSHIP 39 NORTH, RANGE 14 EAST OF THE THIRD PRINCIPAL MERIDIAN, BOUNDED AND DESCRIBED AS FOLLOWS:

BEGINNING AT THE POINT OF INTERSECTION OF THE NORTH LINE OF SAID BLOCK 8 AND THE WEST LINE OF LOT 5 AFORESAID, SAID WEST LINE BEING ALSO THE EAST LINE OF AN 18-FOOT PUBLIC ALLEY OPENED BY ORDINANCE CONFIRMED MAY 26, 1851; THENCE NORTH 89 DEGREES 33 MINUTES 04 SECONDS EAST, ALONG SAID NORTH LINE, BEING ALSO THE

UNOFFICIAL COPY

SOUTH LINE OF EAST JACKSON BOULEVARD, 27.42 FEET; THENCE SOUTH 0 DEGREES 02 MINUTES 18 SECONDS WEST, 51.68 FEET; THENCE NORTH 89 DEGREES 57 MINUTES 42 SECONDS EAST, PERPENDICULAR TO THE LAST DESCRIBED LINE, 51.00 FEET; THENCE SOUTH 0 DEGREES 02 MINUTES 18 SECONDS WEST, 54.29 FEET TO A POINT, SAID POINT BEING 54.30 FEET (AS MEASURED PERPENDICULARLY) NORTH OF THE SOUTH LINE OF LOT 4, IN BLOCK 8 IN FRACTIONAL SECTION 15 ADDITION TO CHICAGO, AFORESAID AND 93.47 FEET (AS MEASURED PERPENDICULARLY) WEST OF THE EAST LINE OF SAID LOT 4; THENCE SOUTH 9 DEGREES 04 MINUTES 47 SECONDS WEST, 30.76 FEET TO A POINT, SAID POINT BEING 98.32 FEET (AS MEASURED PERPENDICULARLY) WEST OF THE EAST LINE OF LOT 4, IN BLOCK 8 IN FRACTIONAL SECTION 15 ADDITION TO CHICAGO, AFORESAID; THENCE SOUTH 0 DEGREES 02 MINUTES 18 SECONDS WEST, 23.97 FEET TO THE SOUTH LINE OF LOT 4, IN BLOCK 8 IN FRACTIONAL SECTION 15 ADDITION TO CHICAGO, AFORESAID; THENCE NORTH 89 DEGREES 30 MINUTES 10 SECONDS EAST, 73.56 FEET TO THE EAST LINE OF AN 18-FOOT PUBLIC ALLEY OPENED BY ORDINANCE CONFIRMED MAY 26, 1851; THENCE NORTH 0 DEGREES 01 MINUTES 34 SECONDS EAST ALONG SAID EAST LINE, 160.77 FEET TO THE HEREINABOVE DESIGNATED POINT OF BEGINNING;

SAID PARCEL HAVING AS A LOWER LIMIT A HORIZONTAL PLANE OF ELEVATION (-27.58 FEET (CHICAGO CITY DATUM) AND HAVING AS AN UPPER LIMIT A HORIZONTAL PLANE OF ELEVATION (-)14.07 FEET (CHICAGO CITY DATUM);

EXCEPT THAT PART THEREOF LYING WITHIN LOT 4 IN BLOCK 8 IN FRACTIONAL SECTION 15 ADDITION TO CHICAGO, AFORESAID, IN COOK COUNTY, ILLINOIS.

AREA = 10,151.9 SQUARE FEET OR 0.233 ACRES.

*PARCEL IS SUBTERRANEAN RIGHTS

310 TRACT 15
(310 LAND OWNER - SOUTH)

PARCEL S1-E1*-012-S:

THAT PART OF LOT 4 IN BLOCK 8 IN FRACTIONAL SECTION 15 ADDITION TO CHICAGO, IN SECTION 15, TOWNSHIP 39 NORTH, RANGE 14 EAST OF THE THIRD PRINCIPAL MERIDIAN; SAID PARCEL HAVING NO LOWER LIMIT AND HAVING AS AN UPPER LIMIT A HORIZONTAL PLANE OF ELEVATION (-) 36.56 FEET (CHICAGO CITY DATUM);

EXCEPTING THEREFROM THE FOLLOWING DESCRIBED PARCELS:

PARCEL S1-A2-012-S:

THAT PART OF LOTS 1 THROUGH 5 AND THE NORTH-SOUTH 10-FOOT PRIVATE ALLEY IN THE SUPERIOR COURT PARTITION OF LOT 1 IN BLOCK 8 OF FRACTIONAL SECTION 15 ADDITION TO CHICAGO (SUPERIOR COURT DECREE ENTERED APRIL 8, 1871) AND LOT 4 IN BLOCK 8 IN FRACTIONAL SECTION 15 ADDITION TO CHICAGO, ALL IN SECTION 15, TOWNSHIP 39 NORTH, RANGE 14 EAST OF THE THIRD PRINCIPAL MERIDIAN, BOUNDED AND DESCRIBED AS FOLLOWS:

A RIGHT CIRCULAR CYLINDER WHOSE ALTITUDE IS 10.00 FEET HAVING A RADIUS OF 5.49 FEET AND WHOSE CENTER POINT IS 81.16 FEET (AS MEASURED PERPENDICULARLY) NORTH OF A VERTICAL PLANE PASSING THROUGH THE SOUTH LINE OF LOT 4, IN FRACTIONAL SECTION 15 ADDITION TO CHICAGO AFORESAID AND 52.37 FEET (AS MEASURED PERPENDICULARLY) EAST OF A VERTICAL PLANE PASSING THROUGH THE WEST LINE OF LOT 5, AFORESAID, BEING ALSO THE EAST LINE OF AN 18-FOOT PUBLIC ALLEY IN BLOCK 8 AFORESAID, OPENED BY ORDINANCE CONFIRMED MAY 26, 1851;

SAID PARCEL HAVING ITS LOWER CIRCULAR BASE ON A HORIZONTAL PLANE OF ELEVATION (-)46.56 FEET (CHICAGO CITY DATUM) AND HAVING ITS UPPER CIRCULAR BASE ON A HORIZONTAL PLANE OF ELEVATION (-)36.56 FEET (CHICAGO CITY DATUM);

EXCEPT THAT PART THEREOF LYING WITHIN LOTS 1 THROUGH 5 AND THE NORTH-SOUTH

UNOFFICIAL COPY

10-FOOT PRIVATE ALLEY IN THE SUPERIOR COURT PARTITION OF LOT 1 IN BLOCK 8 OF FRACTIONAL SECTION 15 ADDITION TO CHICAGO (SUPERIOR COURT DECREE ENTERED APRIL 8, 1871) AFORESAID;

PARCEL S1-A3-012:

THAT PART OF LOT 4 IN BLOCK 8 IN FRACTIONAL SECTION 15 ADDITION TO CHICAGO IN SECTION 15, TOWNSHIP 39 NORTH, RANGE 14 EAST OF THE THIRD PRINCIPAL MERIDIAN, BOUNDED AND DESCRIBED AS FOLLOWS:

BEGINNING AT THE POINT OF INTERSECTION OF A LINE DRAWN 15.91 FEET (AS MEASURED PERPENDICULARLY) NORTH OF AND PARALLEL WITH THE SOUTH LINE OF SAID LOT 4 AND A LINE DRAWN 26.85 FEET (AS MEASURED PERPENDICULARLY) EAST OF THE EAST LINE OF AN 18-FOOT PUBLIC ALLEY IN BLOCK 8 AFORESAID, OPENED BY ORDINANCE CONFIRMED MAY 26, 1851, THENCE NORTH 0 DEGREES 02 MINUTES 18 SECONDS EAST, 7.58 FEET; THENCE SOUTH 89 DEGREES 57 MINUTES 42 SECONDS EAST, PERPENDICULAR TO THE LAST DESCRIBED LINE, 2.33 FEET; THENCE SOUTH 0 DEGREES 02 MINUTES 18 SECONDS WEST, 7.58 FEET TO A POINT, SAID POINT BEING 15.82 FEET (AS MEASURED PERPENDICULARLY) NORTH OF THE SOUTH LINE OF LOT 4 AFORESAID; THENCE NORTH 89 DEGREES 57 MINUTES 42 SECONDS WEST, 9.33 FEET TO THE HERINAbove DESIGNATED POINT OF BEGINNING; SAID PARCEL HAVING AS A LOWER LIMIT A HORIZONTAL PLANE OF ELEVATION (-)46.56 FEET (CHICAGO CITY DATUM) AND HAVING AS AN UPPER LIMIT A HORIZONTAL PLANE OF ELEVATION (-)36.56 FEET (CHICAGO CITY DATUM);

IN COOK COUNTY, ILLINOIS.

AREA = 15,700.0 SQUARE FEET OR 0.3745 ACRES.

*PARCEL IS SUBTERRANEAN RIGHTS

PARCEL B4-E1*-012-S;

THAT PART OF LOT 4 IN BLOCK 8 IN FRACTIONAL SECTION 15 ADDITION TO CHICAGO, IN SECTION 15, TOWNSHIP 39 NORTH, RANGE 14 EAST OF THE THIRD PRINCIPAL MERIDIAN; SAID PARCEL HAVING AS A LOWER LIMIT A HORIZONTAL PLANE OF ELEVATION (-)36.56 FEET (CHICAGO CITY DATUM) AND HAVING AS AN UPPER LIMIT A HORIZONTAL PLANE OF ELEVATION (-)27.58 FEET (CHICAGO CITY DATUM);

EXCEPTING THEREFROM THE FOLLOWING DESCRIBED PARCELS:

PARCEL B4-A1-012-S:

THAT PART OF LOTS 1 THROUGH 5 AND THE NORTH-SOUTH 10-FOOT PRIVATE ALLEY IN THE SUPERIOR COURT PARTITION OF LOT 1 IN BLOCK 8 OF FRACTIONAL SECTION 15 ADDITION TO CHICAGO (SUPERIOR COURT DECREE ENTERED APRIL 8, 1871) AND LOT 4 IN BLOCK 8 IN FRACTIONAL SECTION 15 ADDITION TO CHICAGO, ALL IN SECTION 15, TOWNSHIP 39 NORTH, RANGE 14 EAST OF THE THIRD PRINCIPAL MERIDIAN, BOUNDED AND DESCRIBED AS FOLLOWS:

COMMENCING AT THE POINT OF INTERSECTION OF THE NORTH LINE OF SAID BLOCK 8 AND THE WEST LINE LOT 5 AFORESAID, SAID WEST LINE BEING ALSO THE EAST LINE OF AN 18-FOOT PUBLIC ALLEY OPENED BY ORDINANCE CONFIRMED MAY 26, 1851; THENCE NORTH 89 DEGREES 33 MINUTES 04 SECONDS EAST, ALONG SAID NORTH LINE, 8.92 FEET TO THE POINT OF BEGINNING OF THE FOLLOWING DESCRIBED PARCEL; THENCE SOUTH 0 DEGREES 02 MINUTES 18 SECONDS WEST, 12.61 FEET; THENCE SOUTH 89 DEGREES 57 MINUTES 42 SECONDS EAST, PERPENDICULAR TO THE LAST DESCRIBED LINE, 3.08 FEET; THENCE SOUTH 0 DEGREES 02 MINUTES 18 SECONDS WEST, 53.59 FEET; THENCE NORTH 89 DEGREES 57 MINUTES 42 SECONDS WEST, 11.99 FEET TO THE EAST LINE OF AN 18-FOOT PUBLIC ALLEY OPENED BY ORDINANCE CONFIRMED MAY 26, 1851; THENCE SOUTH 0 DEGREES 01 MINUTE 34 SECONDS WEST ALONG SAID EAST LINE, 63.70 FEET; THENCE SOUTH 89 DEGREES 57 MINUTES 42 SECONDS EAST, 19.98 FEET TO A POINT, SAID POINT BEING 30.76 FEET (AS MEASURED PERPENDICULARLY) NORTH OF THE SOUTH LINE OF LOT 4, IN BLOCK 8 IN FRACTIONAL

UNOFFICIAL COPY

SECTION 15 ADDITION TO CHICAGO, AFORESAID; THENCE NORTH 0 DEGREES 02 MINUTES 18 SECONDS EAST, PERPENDICULAR TO THE LAST DESCRIBED LINE, 117.29 FEET; THENCE SOUTH 89 DEGREES 57 MINUTES 42 SECONDS EAST, 2.42 FEET; THENCE NORTH 0 DEGREES 02 MINUTES 18 SECONDS EAST, 12.72 FEET TO THE NORTH LINE OF BLOCK 8, AFORESAID; THENCE SOUTH 89 DEGREES 33 MINUTES 04 SECONDS WEST, ALONG SAID NORTH LINE, 13.50 FEET TO THE HEREINABOVE DESIGNATED POINT OF BEGINNING;
SAID PARCEL HAVING AS A LOWER LIMIT A HORIZONTAL PLANE OF ELEVATION (-)36.56 FEET (CHICAGO CITY DATUM) AND HAVING AS AN UPPER LIMIT A HORIZONTAL PLANE OF ELEVATION (-)27.58 FEET (CHICAGO CITY DATUM);
EXCEPT THAT PART THEREOF LYING WITHIN LOTS 1 THROUGH 5 AND THE NORTH-SOUTH 10-FOOT PRIVATE ALLEY IN THE SUPERIOR COURT PARTITION OF LOT 1 IN BLOCK 8 OF FRACTIONAL SECTION 15 ADDITION TO CHICAGO (SUPERIOR COURT DECREE ENTERED APRIL 8, 1871) AFORESAID;

PARCEL B4-A2-012:

THAT PART OF LOTS 1 THROUGH 5 AND THE NORTH-SOUTH 10-FOOT PRIVATE ALLEY IN THE SUPERIOR COURT PARTITION OF LOT 1 IN BLOCK 8 OF FRACTIONAL SECTION 15 ADDITION TO CHICAGO (SUPERIOR COURT DECREE ENTERED APRIL 8, 1871) AND LOT 4 IN BLOCK 8 IN FRACTIONAL SECTION 15 ADDITION TO CHICAGO, ALL IN SECTION 15, TOWNSHIP 39 NORTH, RANGE 14 EAST OF THE THIRD PRINCIPAL MERIDIAN, BOUNDED AND DESCRIBED AS FOLLOWS:

A RIGHT CIRCULAR CYLINDER WHOSE ALTITUDE IS 10.00 FEET HAVING A RADIUS OF 5.49 FEET AND WHOSE CENTER POINT IS 31.16 FEET (AS MEASURED PERPENDICULARLY) NORTH OF A VERTICAL PLANE PASSING THROUGH THE SOUTH LINE OF LOT 4, IN FRACTIONAL SECTION 15 ADDITION TO CHICAGO AFORESAID AND 52.37 FEET (AS MEASURED PERPENDICULARLY) EAST OF A VERTICAL PLANE PASSING THROUGH THE WEST LINE OF LOT 5, AFORESAID, BEING ALSO THE EAST LINE OF AN 18-FOOT PUBLIC ALLEY IN BLOCK 8 AFORESAID, OPENED BY ORDINANCE CONFIRMED MAY 26, 1851;

SAID PARCEL HAVING ITS LOWER CIRCULAR BASE ON A HORIZONTAL PLANE OF ELEVATION (-)36.56 FEET (CHICAGO CITY DATUM) AND HAVING ITS UPPER CIRCULAR BASE ON A HORIZONTAL PLANE OF ELEVATION (-)27.58 FEET (CHICAGO CITY DATUM);

EXCEPT THAT PART THEREOF LYING WITHIN LOTS 1 THROUGH 5 AND THE NORTH-SOUTH 10-FOOT PRIVATE ALLEY IN THE SUPERIOR COURT PARTITION OF LOT 1 IN BLOCK 8 OF FRACTIONAL SECTION 15 ADDITION TO CHICAGO (SUPERIOR COURT DECREE ENTERED APRIL 8, 1871) AFORESAID;

PARCEL B4-A3-012:

THAT PART OF LOT 4 IN BLOCK 8 IN FRACTIONAL SECTION 15 ADDITION TO CHICAGO IN SECTION 15, TOWNSHIP 39 NORTH, RANGE 14 EAST OF THE THIRD PRINCIPAL MERIDIAN, BOUNDED AND DESCRIBED AS FOLLOWS:

BEGINNING AT THE POINT OF INTERSECTION OF A LINE DRAWN 15.91 FEET (AS MEASURED PERPENDICULARLY) NORTH OF AND PARALLEL WITH THE SOUTH LINE OF SAID LOT 4 AND A LINE DRAWN 26.85 FEET (AS MEASURED PERPENDICULARLY) EAST OF THE EAST LINE OF AN 18-FOOT PUBLIC ALLEY IN BLOCK 8 AFORESAID, OPENED BY ORDINANCE CONFIRMED MAY 26, 1851, THENCE NORTH 0 DEGREES 02 MINUTES 18 SECONDS EAST, 7.58 FEET; THENCE SOUTH 89 DEGREES 57 MINUTES 42 SECONDS EAST, PERPENDICULAR TO THE LAST DESCRIBED LINE, 9.33 FEET; THENCE SOUTH 0 DEGREES 02 MINUTES 18 SECONDS WEST, 7.58 FEET TO A POINT, SAID POINT BEING 15.82 FEET (AS MEASURED PERPENDICULARLY) NORTH OF THE SOUTH LINE OF LOT 4 AFORESAID; THENCE NORTH 89 DEGREES 57 MINUTES 42 SECONDS WEST, 9.33 FEET TO THE HEREINABOVE DESIGNATED POINT OF BEGINNING;

SAID PARCEL HAVING AS A LOWER LIMIT A HORIZONTAL PLANE OF ELEVATION (-)36.56 FEET (CHICAGO CITY DATUM) AND HAVING AS AN UPPER LIMIT A HORIZONTAL PLANE OF ELEVATION (-)27.58 FEET (CHICAGO CITY DATUM);

IN COOK COUNTY, ILLINOIS.

AREA = 12,710.5 SQUARE FEET OR 0.2918 ACRES.

*PARCEL IS SUBTERRANEAN RIGHTS

UNOFFICIAL COPY**PARCEL B3-E1*-012-S:**

THAT PART OF LOT 4 IN BLOCK 8 IN FRACTIONAL SECTION 15 ADDITION TO CHICAGO, IN SECTION 15, TOWNSHIP 39 NORTH, RANGE 14 EAST OF THE THIRD PRINCIPAL MERIDIAN; SAID PARCEL HAVING AS A LOWER LIMIT A HORIZONTAL PLANE OF ELEVATION (-)27.58 FEET (CHICAGO CITY DATUM) AND HAVING AS AN UPPER LIMIT A HORIZONTAL PLANE OF ELEVATION (-)14.07 FEET (CHICAGO CITY DATUM);

EXCEPT IN & THEREFROM THE FOLLOWING DESCRIBED PARCEL:

PARCEL B3-A2-012-S:

THAT PART OF LOTS 1 THROUGH 5 AND THE NORTH-SOUTH 10-FOOT PRIVATE ALLEY IN THE SUPERIOR COURT PARTITION OF LOT 1 IN BLOCK 8 OF FRACTIONAL SECTION 15 ADDITION TO CHICAGO (SUPERIOR COURT DECREE ENTERED APRIL 8, 1871) AND LOT 4 IN BLOCK 8 IN FRACTIONAL SECTION 15 ADDITION TO CHICAGO, ALL IN SECTION 15, TOWNSHIP 39 NORTH, RANGE 14 EAST OF THE THIRD PRINCIPAL MERIDIAN, BOUNDED AND DESCRIBED AS FOLLOWS:

BEGINNING AT THE POINT OF INTERSECTION OF THE NORTH LINE OF SAID BLOCK 8 AND THE WEST LINE OF LOT 5 AFORESAID, SAID WEST LINE BEING ALSO THE EAST LINE OF AN 18-FOOT PUBLIC ALLEY OPENED BY ORDINANCE CONFIRMED MAY 26, 1851; THENCE NORTH 89 DEGREES 33 MINUTES 04 SECONDS EAST, ALONG SAID NORTH LINE, BEING ALSO THE SOUTH LINE OF EAST JACKSON BOULEVARD, 27.42 FEET; THENCE SOUTH 0 DEGREES 02 MINUTES 18 SECONDS WEST, 51.68 FEET; THENCE NORTH 89 DEGREES 57 MINUTES 42 SECONDS EAST, PERPENDICULAR TO THE LAST DESCRIBED LINE, 51.00 FEET; THENCE SOUTH 0 DEGREES 02 MINUTES 18 SECONDS WEST, 54.29 FEET TO A POINT, SAID POINT BEING 54.30 FEET (AS MEASURED PERPENDICULARLY) NORTH OF THE SOUTH LINE OF LOT 4, IN BLOCK 8 IN FRACTIONAL SECTION 15 ADDITION TO CHICAGO, AFORESAID AND 93.47 FEET (AS MEASURED PERPENDICULARLY) WEST OF THE EAST LINE OF SAID LOT 4; THENCE SOUTH 9 DEGREES 04 MINUTES 47 SECONDS WEST, 30.76 FEET TO A POINT, SAID POINT BEING 98.32 FEET (AS MEASURED PERPENDICULARLY) WEST OF THE EAST LINE OF LOT 4, IN BLOCK 8 IN FRACTIONAL SECTION 15 ADDITION TO CHICAGO, AFORESAID; THENCE SOUTH 0 DEGREES 02 MINUTES 18 SECONDS WEST, 23.97 FEET TO THE SOUTH LINE OF LOT 4, IN BLOCK 8 IN FRACTIONAL SECTION 15 ADDITION TO CHICAGO, AFORESAID; THENCE NORTH 89 DEGREES 30 MINUTES 10 SECONDS EAST, 73.56 FEET TO THE EAST LINE OF AN 18-FOOT PUBLIC ALLEY OPENED BY ORDINANCE CONFIRMED MAY 26, 1851; THENCE NORTH 0 DEGREES 01 MINUTES 34 SECONDS EAST ALONG SAID EAST LINE, 160.77 FEET TO THE HEREINABOVE DESIGNATED POINT OF BEGINNING;

SAID PARCEL HAVING AS A LOWER LIMIT A HORIZONTAL PLANE OF ELEVATION (-)27.58 FEET (CHICAGO CITY DATUM) AND HAVING AS AN UPPER LIMIT A HORIZONTAL PLANE OF ELEVATION (-)14.07 FEET (CHICAGO CITY DATUM);

EXCEPT THAT PART THEREOF LYING WITHIN LOTS 1 THROUGH 5 AND THE NORTH-SOUTH 10-FOOT PRIVATE ALLEY IN THE SUPERIOR COURT PARTITION OF LOT 1 IN BLOCK 8 OF FRACTIONAL SECTION 15 ADDITION TO CHICAGO (SUPERIOR COURT DECREE ENTERED APRIL 8, 1871) AFORESAID;

IN COOK COUNTY, ILLINOIS.

AREA = 7,698.1 SQUARE FEET OR 0.1767 ACRES.

*PARCEL IS SUBTERRANEAN RIGHTS

PARCEL 5:

PERPETUAL, RECIPROCAL EASEMENT BENEFITTING PARCELS 1, 2, 3 AND 4 FOR CAISSONS TO BE CENTERED ON THE DIVIDING LINE BETWEEN LOTS 4 AND 5 IN BLOCK 8 CREATED BY AGREEMENT DATED MAY 1, 1923 BETWEEN SIMON W. STRAUS AND CHICAGO TITLE AND

UNOFFICIAL COPY

TRUST COMPANY, TRUSTEE UNDER TRUST NUMBER 11227, RECORDED DECEMBER 26, 1924 AS DOCUMENT NUMBER 5718964.

PARCEL 6:

PERPETUAL EASEMENT BENEFITING PARCELS 3 AND 4 CREATED BY RECIPROCAL EASEMENT AND OPERATING AGREEMENT RECORDED NOVEMBER 4, 1977 AS DOCUMENT NUMBER 24180486, TO USE OIL TANKS AND RELATED PIPING LINES AND CONDUITS LOCATED IN THE CNA BUILDINGS, AS THEREIN DEFINED, FOR THE PURPOSE OF THE STORAGE OF FUEL OIL AND FOR ENTRY UPON AND FOR INGRESS AND EGRESS FOR MEN, MATERIAL AND EQUIPMENT TO THE EXTENT REASONABLY NECESSARY IN THE PERFORMANCE OF OIL TANK MAINTENANCE, AS THEREIN DEFINED.

UNOFFICIAL COPY

EXHIBIT A

PINS: 17-15-107-012-0000 AND 17-15-107-013-0000

ADDRESS: 310 - 318 SOUTH MICHIGAN AVENUE, CHICAGO, ILLINOIS

#3808190_v1

Property of Cook County Clerk's Office

UNOFFICIAL COPY

EXHIBIT B

New Legal Description of the Property

Common Address: 310 South Michigan Avenue, Chicago, Illinois 60604

PINs: 17-15-107-056-0000
17-15-107-057-0000
17-15-107-058-0000
17-15-107-059-0000
17-15-107-060-0000
17-15-107-061-0000
17-15-107-063-0000
17-15-107-064-0000
17-15-107-065-0000
17-15-107-066-0000
17-15-107-067-0000
17-15-107-068-0000
17-15-107-069-0000

UNOFFICIAL COPY

NATIONAL SURVEY SERVICE, INC.
 PROFESSIONAL LAND SURVEYORS
 30 SOUTH MICHIGAN AVENUE, SUITE 200
 CHICAGO, ILLINOIS 60603
 PHONE: 312-630-9480
 FAX: 312-630-9484

EXHIBIT "B"

LEGAL DESCRIPTIONS OF 310 RETAIL PARCELS
 LOCATED AT:
 310 SOUTH MICHIGAN AVENUE, CHICAGO, ILLINOIS
 AND DEPICTED ON DRAWINGS IN
 N-127152-A, SURVEY PAGES 1 THROUGH 16

310 SOUTH MICHIGAN AVENUE

S1 SUBTERRANEAN RIGHTS
 B4 BASEMENT LEVEL 4
 B3 BASEMENT LEVEL 3
 B2 BASEMENT LEVEL 2
 B1 BASEMENT LEVEL 1
 C1/R1 FIRST FLOOR
 C2-6 2ND THROUGH 6TH FLOORS
 C7-21 7TH THROUGH 21ST FLOORS
 C22 22ND FLOOR
 C23 23RD FLOOR
 C24-27 24TH THROUGH 27TH
 C28 28TH FLOOR
 C29 29TH FLOOR
 C30 30TH FLOOR
 C31-33 31ST THROUGH 33RD FLOORS
 AR AIR RIGHTS

METROPOLITAN PROPERTIES OF CHICAGO LLC
 30 WEST MONROE STREET
 SUITE 810
 CHICAGO, ILLINOIS 60603

SURVEY NO. N-127152-A SURVEY

DATE: DECEMBER 12, 2007

BY:


 ILLINOIS PROFESSIONAL LAND SURVEYOR NO. 3080

UNOFFICIAL COPY

310 NORTH RETAIL PROPERTIES

TABLE OF CONTENTS

**310 NORTH RETAIL PARCELS:
TRACTS 2-6 (310 OWNER-NORTH)
PLUS AN UNDIVIDED 5% INTEREST IN 310 TRACT 7**

S1	SUBTERRANEAN RIGHTS
	PARCEL S1-E1*-012-N (310 TRACT 7)
B1	BASEMENT LEVEL 1
	PARCEL B1-B1-012-N (310 TRACT 4)
R1	FIRST FLOOR
	PARCEL C1-D-012-N (310 TRACT 5)
	PARCEL R1-B-012 (310 TRACT 2)
	PARCEL R1-B2-012-N (310 TRACT 2)
	PARCEL R1-B4-012-N (310 TRACT 3)
C2-6	2ND THROUGH 6TH FLOORS
	PARCEL C2-6-D-012-N (310 TRACT 5)
C7-21	7TH THROUGH 21ST FLOORS
	PARCEL C7-D-012-N (310 TRACT 5)
	PARCEL C8-21-D-012-N (310 TRACT 5)
C22	22ND FLOOR
	PARCEL C22-D-012-N (310 TRACT 5)

*PARCELS ARE EITHER SUBTERRANEAN OR AIR RIGHTS

“B & C” PARCELS 012 DENOTE 310 RETAIL PROPERTY
 “D” PARCELS 012 DENOTE HISTORICAL FACADE PROPERTY
310 TRACT 2 (310 RETAIL OWNER 1-NORTH)
310 TRACT 3 (310 RETAIL OWNER 3-NORTH)
310 TRACT 4 (310 RETAIL OWNER 4-NORTH)
310 TRACT 5 (310 FACADE OWNER-NORTH)
310 TRACT 6 (310 AIR RIGHT OWNER-NORTH)
310 TRACT 7 (310 LAND OWNER-NORTH)

UNOFFICIAL COPY

310 NORTH RETAIL PROPERTIES

TABLE OF CONTENTS

C23	23RD FLOOR
	PARCEL C23-D-012-N (310 TRACT 5)
C24-27	24TH THROUGH 27TH FLOORS
	PARCEL C24-27-D-012-N (310 TRACT 5)
C28	28TH FLOOR
	PARCEL C28-D-012-N (310 TRACT 5)
C29	29TH FLOOR
	PARCEL C29-D-012-N (310 TRACT 5)
C30	30TH FLOOR
	PARCEL C30-D-012-N (310 TRACT 5)
C31-33	31ST THROUGH 33RD FLOORS
	PARCEL C31-33-D-012-N (310 TRACT 5)
AR	AIR RIGHTS
	PARCEL AR-C1*-012-N (310 TRACT 6)
	PARCEL AR-D-012-N (310 TRACT 5)

*PARCELS ARE EITHER SUBTERRANEAN OR AIR RIGHTS

“B & C” PARCELS 012 DENOTE 310 RETAIL PROPERTY
 “D” PARCELS 012 DENOTE HISTORICAL FACADE PROPERTY
 310 TRACT 2 (310 RETAIL OWNER 1-NORTH)
 310 TRACT 3 (310 RETAIL OWNER 3-NORTH)
 310 TRACT 4 (310 RETAIL OWNER 4-NORTH)
 310 TRACT 5 (310 FACADE OWNER-NORTH)
 310 TRACT 6 (310 AIR RIGHT OWNER-NORTH)
 310 TRACT 7 (310 LAND OWNER-NORTH)

UNOFFICIAL COPY

Property of Cook County Clerk's Office

S1

SUBTERRANEAN RIGHTS

UNOFFICIAL COPY

\\Nss-nas01\CD_BANK\Admin\legals\L127152\EXHIBIT B 310 RETAIL\310-NORTH\PARCEL S1-E1-012-N.doc
 NATIONAL SURVEY SERVICE, INC. Page 1

1/30/2008

PARCEL S1-E1*-012-N:

THAT PART OF LOTS 1 THROUGH 5 AND THE NORTH-SOUTH 10-FOOT PRIVATE ALLEY IN THE SUPERIOR COURT PARTITION OF LOT 1 IN BLOCK 8 OF FRACTIONAL SECTION 15 ADDITION TO CHICAGO (SUPERIOR COURT DECREE ENTERED APRIL 8, 1871), IN SECTION 15, TOWNSHIP 39 NORTH, RANGE 14 EAST OF THE THIRD PRINCIPAL MERIDIAN;

SAID PARCEL HAVING NO LOWER LIMIT AND HAVING AS AN UPPER LIMIT A HORIZONTAL PLANE OF ELEVATION (-) 36.56 FEET (CHICAGO CITY DATUM);

EXCEPTING THEREFROM THE FOLLOWING DESCRIBED PARCEL:

PARCEL S1-A2 012-N:

THAT PART OF LOTS 1 THROUGH 5 AND THE NORTH-SOUTH 10-FOOT PRIVATE ALLEY IN THE SUPERIOR COURT PARTITION OF LOT 1 IN BLOCK 8 OF FRACTIONAL SECTION 15 ADDITION TO CHICAGO (SUPERIOR COURT DECREE ENTERED APRIL 8, 1871) AND LOT 4 IN BLOCK 8 IN FRACTIONAL SECTION 15 ADDITION TO CHICAGO, ALL IN SECTION 15, TOWNSHIP 39 NORTH, RANGE 14 EAST OF THE THIRD PRINCIPAL MERIDIAN, BOUNDED AND DESCRIBED AS FOLLOWS:

A RIGHT CIRCULAR CYLINDER WHOSE ALTITUDE IS 10.00 FEET HAVING A RADIUS OF 5.49 FEET AND WHOSE CENTER POINT IS 8.16 FEET (AS MEASURED PERPENDICULARLY) NORTH OF A VERTICAL PLANE PASSING THROUGH THE SOUTH LINE OF LOT 4, IN FRACTIONAL SECTION 15 ADDITION TO CHICAGO AFORESAID AND 53.37 FEET (AS MEASURED PERPENDICULARLY) EAST OF A VERTICAL PLANE PASSING THROUGH THE WEST LINE OF LOT 5, AFORESAID, BEING ALSO THE EAST LINE OF AN 18-FOOT PUBLIC ALLEY IN BLOCK 8 AFORESAID, OPENED BY ORDINANCE CONFIRMED MAY 26, 1851;

SAID PARCEL HAVING ITS LOWER CIRCULAR BASE ON A HORIZONTAL PLANE OF ELEVATION (-)46.56 FEET (CHICAGO CITY DATUM) AND HAVING ITS UPPER CIRCULAR BASE ON A HORIZONTAL PLANE OF ELEVATION (-)36.56 FEET (CHICAGO CITY DATUM);

EXCEPT THAT PART THEREOF LYING WITHIN LOT 4 IN BLOCK 8 IN FRACTIONAL SECTION 15 ADDITION TO CHICAGO, AFORESAID;

IN COOK COUNTY, ILLINOIS.

AREA = 13,750.9 SQUARE FEET OR 0.3157 ACRES.

* PARCEL IS SUBTERRANEAN RIGHTS

UNOFFICIAL COPY

Property of Cook County Clerk's Office

B1

BASEMENT FLOOR

UNOFFICIAL COPY

\\Nss-nas01\CD_BANK\Admin\legals\L127152\EXHIBIT B 310 RETAIL\310-NORTH\PARCEL B1-B1-012-N.doc
 NATIONAL SURVEY SERVICE, INC. Page 1

1/30/2008

PARCEL B1-B1-012-N: (310 TRACT 4)

THAT PART OF LOTS 1 THROUGH 5 AND THE NORTH-SOUTH 10-FOOT PRIVATE ALLEY IN THE SUPERIOR COURT PARTITION OF LOT 1 IN BLOCK 8 OF FRACTIONAL SECTION 15 ADDITION TO CHICAGO (SUPERIOR COURT DECREE ENTERED APRIL 8, 1871) AND LOT 4 IN BLOCK 8 IN FRACTIONAL SECTION 15 ADDITION TO CHICAGO, ALL IN SECTION 15, TOWNSHIP 39 NORTH, RANGE 14 EAST OF THE THIRD PRINCIPAL MERIDIAN, BOUNDED AND DESCRIBED AS FOLLOWS:

BEGINNING AT THE NORTHEAST CORNER OF SAID BLOCK 8, THENCE SOUTH 0 DEGREES 00 MINUTES 18 SECONDS WEST, ALONG THE EAST LINE OF BLOCK 8, AFORESAID, SAID EAST LINE BEING ALSO THE WEST LINE OF SOUTH MICHIGAN AVENUE, 160.62 FEET TO THE SOUTHEAST CORNER OF LOT 4, IN BLOCK 8 IN FRACTIONAL SECTION 15 ADDITION TO CHICAGO, AFORESAID; THENCE SOUTH 89 DEGREES 30 MINUTES 10 SECONDS WEST, ALONG THE SOUTH LINE OF LOT 4, IN BLOCK 8 IN FRACTIONAL SECTION 15 ADDITION TO CHICAGO, AFORESAID, 60.58 FEET; THENCE NORTH 0 DEGREES 02 MINUTES 18 SECONDS EAST, 25.31 FEET; THENCE NORTH 89 DEGREES 57 MINUTES 42 SECONDS WEST, PERPENDICULAR TO THE LAST DESCRIBED LINE, 17.36 FEET; THENCE NORTH 0 DEGREES 02 MINUTES 18 SECONDS EAST, 21.55 FEET; THENCE SOUTH 89 DEGREES 57 MINUTES 42 SECONDS EAST, 9.11 FEET; THENCE NORTH 0 DEGREES 02 MINUTES 18 SECONDS EAST, 4.51 FEET; THENCE SOUTH 89 DEGREES 57 MINUTES 42 SECONDS EAST, 9.08 FEET; THENCE NORTH 0 DEGREES 02 MINUTES 18 SECONDS EAST, 13.56 FEET TO A POINT, SAID POINT BEING 59.71 FEET (AS MEASURED PERPENDICULARLY) WEST OF THE EAST LINE OF LOT 4, IN BLOCK 8 IN FRACTIONAL SECTION 15 ADDITION TO CHICAGO, AFORESAID; THENCE NORTH 89 DEGREES 57 MINUTES 42 SECONDS WEST, 5.61 FEET; THENCE SOUTH 0 DEGREES 02 MINUTES 18 SECONDS WEST, 1.35 FEET; THENCE NORTH 89 DEGREES 57 MINUTES 42 SECONDS WEST, 24.46 FEET; THENCE SOUTH 0 DEGREES 02 MINUTES 18 SECONDS WEST, 6.98 FEET; THENCE SOUTH 89 DEGREES 57 MINUTES 42 SECONDS EAST, 3.21 FEET; THENCE SOUTH 0 DEGREES 02 MINUTES 18 SECONDS WEST, 10.49 FEET; THENCE SOUTH 89 DEGREES 57 MINUTES 42 SECONDS EAST, 1.53 FEET; THENCE SOUTH 0 DEGREES 02 MINUTES 18 SECONDS WEST, 13.26 FEET TO A POINT, SAID POINT BEING 33.08 FEET (AS MEASURED PERPENDICULARLY) NORTH OF THE SOUTH LINE OF LOT 4, IN BLOCK 8 IN FRACTIONAL SECTION 15 ADDITION TO CHICAGO, AFORESAID; THENCE NORTH 89 DEGREES 57 MINUTES 42 SECONDS WEST, 26.28 FEET; THENCE NORTH 0 DEGREES 02 MINUTES 18 SECONDS EAST, 11.74 FEET; THENCE NORTH 89 DEGREES 57 MINUTES 42 SECONDS WEST, 24.67 FEET TO A POINT, SAID POINT BEING 45.30 FEET (AS MEASURED PERPENDICULARLY) NORTH OF THE SOUTH LINE OF LOT 4, IN BLOCK 8 IN FRACTIONAL SECTION 15 ADDITION TO CHICAGO, AFORESAID AND 35.86 FEET (AS MEASURED PERPENDICULARLY) EAST OF THE EAST LINE OF AN 18-FOOT PUBLIC ALLEY IN BLOCK 8 AFORESAID, OPENED BY ORDINANCE CONFIRMED MAY 26, 1851; THENCE NORTH 0 DEGREES 02 MINUTES 18 SECONDS EAST, 6.24 FEET; THENCE NORTH 89 DEGREES 57 MINUTES 42 SECONDS WEST, 0.38 FEET; THENCE NORTH 0 DEGREES 02 MINUTES 18 SECONDS EAST, 109.20 FEET TO THE NORTH LINE OF BLOCK 8 AFORESAID; THENCE NORTH 89 DEGREES 33 MINUTES 04 SECONDS EAST, ALONG SAID NORTH LINE, 81.42 FEET; THENCE SOUTH 0 DEGREES 02 MINUTES 18 SECONDS WEST, 53.61 FEET; THENCE NORTH 89 DEGREES 57 MINUTES 42 SECONDS WEST, PERPENDICULAR TO THE LAST DESCRIBED LINE, 32.66 FEET TO A POINT, SAID POINT BEING 53.33 FEET (AS MEASURED PERPENDICULARLY) SOUTH OF THE NORTH LINE OF LOT 1 AFORESAID; THENCE SOUTH 0 DEGREES 02 MINUTES 18 SECONDS WEST, 18.00 FEET; THENCE SOUTH 89 DEGREES 57 MINUTES 42 SECONDS EAST, 26.98 FEET; THENCE NORTH 0 DEGREES 02 MINUTES 18 SECONDS EAST, 12.30 FEET; THENCE SOUTH 89 DEGREES 57 MINUTES 42 SECONDS EAST, 14.95 FEET TO A POINT, SAID POINT BEING 45.66 FEET (AS MEASURED PERPENDICULARLY) WEST OF THE EAST LINE OF BLOCK 8, AFORESAID; THENCE NORTH 0 DEGREES 02 MINUTES 18 SECONDS EAST, 38.80 FEET; THENCE SOUTH 89 DEGREES 57 MINUTES 42 SECONDS EAST, 2.30 FEET; THENCE NORTH 0 DEGREES 02 MINUTES 18 SECONDS EAST, 16.00 FEET; THENCE NORTH 89 DEGREES 57 MINUTES 42 SECONDS WEST, 2.56 FEET; THENCE NORTH 0 DEGREES 02 MINUTES 18 SECONDS EAST, 4.58 FEET TO THE NORTH LINE OF BLOCK 8 AFORESAID, SAID POINT BEING 45.89

UNOFFICIAL COPY

\\Nss-nas01\CD_BANK\Admin\legals\L127152\EXHIBIT B 310 RETAIL\310-NORTH\PARCEL B1-B1-012-N.doc
NATIONAL SURVEY SERVICE, INC. Page 2

1/30/2008

FEET (AS MEASURED ALONG SAID NORTH LINE) WEST OF THE NORTHEAST CORNER OF BLOCK 8 AFORESAID; THENCE NORTH 89 DEGREES 33 MINUTES 04 SECONDS EAST, ALONG SAID NORTH LINE, BEING ALSO THE SOUTH LINE OF EAST JACKSON BOULEVARD, 45.89 FEET TO THE HEREINABOVE DESIGNATED POINT OF BEGINNING;

SAID PARCEL HAVING AS A LOWER LIMIT A HORIZONTAL PLANE OF ELEVATION +1.24 FEET (CHICAGO CITY DATUM) AND HAVING AS AN UPPER LIMIT A HORIZONTAL PLANE OF ELEVATION +15.79 FEET (CHICAGO CITY DATUM);

EXCEPT THAT PART THEREOF LYING WITHIN LOT 4 IN BLOCK 8 IN FRACTIONAL SECTION 15 ADDITION TO CHICAGO, AFORESAID;

IN COOK COUNTY, ILLINOIS.

AREA = 9,849.7 SQUARE FEET OR 0.2261 ACRES.

Property of Cook County Clerk's Office

UNOFFICIAL COPY

Property of Cook County Clerk's Office

R1

FIRST FLOOR

UNOFFICIAL COPY

\\Nss-nas01\CD_BANK\Admin\legals\L127152\EXHIBIT B 310 RETAIL\310-NORTH\PARCEL C1-D-012-N.doc
NATIONAL SURVEY SERVICE, INC. Page 1

1/30/2008

PARCEL C1-D-012-N: (310 TRACT 5)

THE NORTH 1.25 FEET OF THAT PART OF LOTS 1, 4 AND 5 AND THE NORTH 1.25 FEET OF THAT PART OF THE NORTH-SOUTH 10-FOOT PRIVATE ALLEY, ALSO, THE EAST 1.25 FEET OF THAT PART OF LOTS 1, 2 AND 3, ALSO, THE WEST 1.25 FEET OF THAT PART OF LOT 5, ALL IN THE SUPERIOR COURT PARTITION OF LOT 1 IN BLOCK 8 OF FRACTIONAL SECTION 15 ADDITION TO CHICAGO (SUPERIOR COURT DECREE ENTERED APRIL 8, 1871), IN SECTION 15, TOWNSHIP 39 NORTH, RANGE 14 EAST OF THE THIRD PRINCIPAL MERIDIAN;

SAID PARCEL HAVING AS A LOWER LIMIT A HORIZONTAL PLANE OF ELEVATION +15.79 FEET (CHICAGO CITY DATUM) AND HAVING AS AN UPPER LIMIT A HORIZONTAL PLANE OF ELEVATION +30.14 FEET (CHICAGO CITY DATUM);

IN COOK COUNTY, ILLINOIS.

AREA = 412.5 SQUARE FEET OR 0.0095 ACRES.

Property of Cook County Clerk's Office

UNOFFICIAL COPY

\\Nss-nas01\CD_BANK\Admin\legals\L127152\EXHIBIT B 310 RETAIL\310-NORTH\PARCEL R1-B-012.doc
NATIONAL SURVEY SERVICE, INC. Page 1

1/30/2008

PARCEL R1-B-012: (310 TRACT 2)

THAT PART OF LOT 4 IN BLOCK 8 IN FRACTIONAL SECTION 15 ADDITION TO CHICAGO IN SECTION 15, TOWNSHIP 39 NORTH, RANGE 14 EAST OF THE THIRD PRINCIPAL MERIDIAN, BOUNDED AND DESCRIBED AS FOLLOWS:

BEGINNING AT THE POINT OF INTERSECTION OF A LINE DRAWN 34.78 FEET (AS MEASURED PERPENDICULARLY) NORTH OF AND PARALLEL WITH THE SOUTH LINE OF SAID LOT 4 AND A LINE DRAWN 26.90 FEET (AS MEASURED PERPENDICULARLY) EAST OF THE EAST LINE OF AN 18-FOOT PUBLIC ALLEY IN BLOCK 8 AFORESAID, OPENED BY ORDINANCE CONFIRMED MAY 26, 1851; THENCE NORTH 0 DEGREES 02 MINUTES 18 SECONDS EAST, 9.00 FEET; THENCE SOUTH 89 DEGREES 57 MINUTES 42 SECONDS EAST, PERPENDICULAR TO THE LAST DESCRIBED LINE, 9.22 FEET; THENCE SOUTH 0 DEGREES 02 MINUTES 18 SECONDS WEST, 9.00 FEET TO A POINT, SAID POINT BEING 34.69 FEET (AS MEASURED PERPENDICULARLY) NORTH OF THE SOUTH LINE OF LOT 4 AFORESAID; THENCE NORTH 89 DEGREES 57 MINUTES 42 SECONDS WEST, 9.22 FEET TO THE HEREINABOVE DESIGNATED POINT OF BEGINNING;

SAID PARCEL HAVING AS A LOWER LIMIT A HORIZONTAL PLANE OF ELEVATION +15.79 FEET (CHICAGO CITY DATUM) AND HAVING AS AN UPPER LIMIT A HORIZONTAL PLANE OF ELEVATION +30.14 FEET (CHICAGO CITY DATUM);

IN COOK COUNTY, ILLINOIS.

AREA = 83.0 SQUARE FEET OR 0.0019 ACRES.

Cook County Clerk's Office

UNOFFICIAL COPY

\\Nss-nas01\CD_BANK\Admin\legals\L127152\EXHIBIT B 310 RETAIL\310-NORTH\PARCEL R1-B2-012-N.doc
 NATIONAL SURVEY SERVICE, INC. Page 1

1/30/2008

PARCEL R1-B2-012-N: (310 TRACT 2)

THAT PART OF LOTS 1 THROUGH 5 AND THE NORTH-SOUTH 10-FOOT PRIVATE ALLEY IN THE SUPERIOR COURT PARTITION OF LOT 1 IN BLOCK 8 OF FRACTIONAL SECTION 15 ADDITION TO CHICAGO (SUPERIOR COURT DECREE ENTERED APRIL 8, 1871) AND LOT 4 IN BLOCK 8 IN FRACTIONAL SECTION 15 ADDITION TO CHICAGO, ALL IN SECTION 15, TOWNSHIP 39 NORTH, RANGE 14 EAST OF THE THIRD PRINCIPAL MERIDIAN, BOUNDED AND DESCRIBED AS FOLLOWS:

COMMENCING AT THE POINT OF INTERSECTION OF THE SOUTH LINE OF THE NORTH 1.25 FEET OF SAID BLOCK 8 AND THE WEST LINE OF THE EAST 1.25 FEET OF BLOCK 8 AFORESAID; THENCE SOUTH 0 DEGREES 00 MINUTES 18 SECONDS WEST, ALONG SAID WEST LINE, 53.26 FEET TO THE POINT OF BEGINNING OF THE FOLLOWING DESCRIBED PARCEL; THENCE CONTINUING SOUTH 0 DEGREES 00 MINUTES 18 SECONDS WEST, ALONG SAID WEST LINE AND ALONG THE WEST LINE OF THE EAST 1.25 FEET OF LOT 4, IN BLOCK 8 IN FRACTIONAL SECTION 15 ADDITION TO CHICAGO, AFORESAID, 67.91 FEET; THENCE NORTH 89 DEGREES 59 MINUTES 48 SECONDS WEST, 13.60 FEET; THENCE NORTH 0 DEGREES 02 MINUTES 18 SECONDS EAST, 0.78 FEET; THENCE NORTH 89 DEGREES 57 MINUTES 42 SECONDS WEST, 6.00 FEET; THENCE NORTH 0 DEGREES 02 MINUTES 18 SECONDS EAST, 0.62 FEET; THENCE NORTH 89 DEGREES 57 MINUTES 42 SECONDS WEST, 46.81 FEET TO A POINT, SAID POINT BEING 40.14 FEET (AS MEASURED PERPENDICULARLY) NORTH OF THE SOUTH LINE OF LOT 4, IN BLOCK 8 IN FRACTIONAL SECTION 15 ADDITION TO CHICAGO, AFORESAID; THENCE NORTH 0 DEGREES 02 MINUTES 18 SECONDS EAST, 15.40 FEET; THENCE SOUTH 89 DEGREES 57 MINUTES 42 SECONDS EAST, PERPENDICULAR TO THE LAST DESCRIBED LINE, 2.91 FEET; THENCE NORTH 0 DEGREES 02 MINUTES 18 SECONDS EAST, 10.11 FEET; THENCE NORTH 89 DEGREES 57 MINUTES 42 SECONDS WEST, 25.76 FEET; THENCE SOUTH 0 DEGREES 02 MINUTES 18 SECONDS WEST, 10.48 FEET; THENCE NORTH 89 DEGREES 57 MINUTES 42 SECONDS WEST, 3.41 FEET TO A POINT, SAID POINT BEING 55.42 FEET (AS MEASURED PERPENDICULARLY) NORTH OF THE SOUTH LINE OF LOT 4, IN BLOCK 8 IN FRACTIONAL SECTION 15 ADDITION TO CHICAGO, AFORESAID AND 77.94 FEET (AS MEASURED PERPENDICULARLY) EAST OF THE EAST LINE OF AN 18-FOOT PUBLIC ALLEY IN BLOCK 8 AFORESAID, OPENED BY ORDINANCE CONFIRMED MAY 26, 1851; THENCE NORTH 0 DEGREES 01 MINUTES 46 SECONDS EAST, 41.71 FEET; THENCE SOUTH 89 DEGREES 57 MINUTES 42 SECONDS EAST, 10.34 FEET; THENCE SOUTH 0 DEGREES 04 MINUTES 38 SECONDS EAST, 7.70 FEET; THENCE SOUTH 89 DEGREES 56 MINUTES 53 SECONDS EAST, 23.77 FEET; THENCE NORTH 0 DEGREES 02 MINUTES 18 SECONDS EAST, 17.54 FEET; THENCE SOUTH 89 DEGREES 57 MINUTES 42 SECONDS EAST, 58.63 FEET TO THE HEREINABOVE DESIGNATED POINT OF BEGINNING;

SAID PARCEL HAVING AS A LOWER LIMIT A HORIZONTAL PLANE OF ELEVATION +15.79 FEET (CHICAGO CITY DATUM) AND HAVING AS AN UPPER LIMIT A HORIZONTAL PLANE OF ELEVATION +30.14 FEET (CHICAGO CITY DATUM);

EXCEPT THAT PART THEREOF LYING WITHIN LOT 4 IN BLOCK 8 IN FRACTIONAL SECTION 15 ADDITION TO CHICAGO, AFORESAID;

IN COOK COUNTY, ILLINOIS.

AREA = 1,901.0 SQUARE FEET OR 0.0436 ACRES.

UNOFFICIAL COPY

\\Nss-nas01\CD_BANK\Admin\legals\L127152\EXHIBIT B 310 RETAIL\310-NORTH\PARCEL R1-B4-012-N.doc
 NATIONAL SURVEY SERVICE, INC. Page 1

1/30/2008

PARCEL R1-B4-012-N: (310 TRACT 3)

THAT PART OF LOTS 1 THROUGH 5 AND THE NORTH-SOUTH 10-FOOT PRIVATE ALLEY IN THE SUPERIOR COURT PARTITION OF LOT 1 IN BLOCK 8 OF FRACTIONAL SECTION 15 ADDITION TO CHICAGO (SUPERIOR COURT DECREE ENTERED APRIL 8, 1871) AND LOT 4 IN BLOCK 8 IN FRACTIONAL SECTION 15 ADDITION TO CHICAGO, ALL IN SECTION 15, TOWNSHIP 39 NORTH, RANGE 14 EAST OF THE THIRD PRINCIPAL MERIDIAN, BOUNDED AND DESCRIBED AS FOLLOWS:

COMMENCING AT THE POINT OF INTERSECTION OF THE SOUTH LINE OF THE NORTH 1.25 FEET OF SAID BLOCK 8 AND THE WEST LINE OF THE EAST 1.25 FEET OF BLOCK 8 AFORESAID; THENCE SOUTH 89 DEGREES 33 MINUTES 04 SECONDS WEST, ALONG SAID SOUTH LINE, 108.40 FEET TO THE POINT OF BEGINNING OF THE FOLLOWING DESCRIBED PARCEL; THENCE CONTINUING SOUTH 89 DEGREES 33 MINUTES 04 SECONDS WEST, ALONG SAID SOUTH LINE, 36.01 FEET; THENCE SOUTH 0 DEGREES 02 MINUTES 18 SECONDS EAST, 85.92 FEET TO A POINT, SAID POINT BEING 26.16 FEET (AS MEASURED PERPENDICULARLY) EAST OF THE EAST LINE OF AN 18-FOOT PUBLIC ALLEY IN BLOCK 8 AFORESAID, OPENED BY ORDINANCE CONFIRMED MAY 26, 1851; THENCE SOUTH 89 DEGREES 57 MINUTES 42 SECONDS EAST, 33.57 FEET; THENCE NORTH 0 DEGREES 01 MINUTES 46 SECONDS EAST, 61.50 FEET; THENCE SOUTH 89 DEGREES 57 MINUTES 42 SECONDS EAST, 2.45 FEET; THENCE NORTH 0 DEGREES 01 MINUTES 46 SECONDS EAST, 24.73 FEET TO THE HEREINABOVE DESIGNATED POINT OF BEGINNING,

SAID PARCEL HAVING AS A LOWER LIMIT A HORIZONTAL PLANE OF ELEVATION +15.79 FEET (CHICAGO CITY DATUM) AND HAVING AS AN UPPER LIMIT A HORIZONTAL PLANE OF ELEVATION +30.14 FEET (CHICAGO CITY DATUM);

EXCEPT THAT PART THEREOF LYING WITHIN LOT 4 IN BLOCK 8 IN FRACTIONAL SECTION 15 ADDITION TO CHICAGO, AFORESAID;

IN COOK COUNTY, ILLINOIS.

AREA = 2,715.9 SQUARE FEET OR 0.0623 ACRES.

Cook County Clerk's Office

UNOFFICIAL COPY

Property of Cook County Clerk's Office

C2-6

2ND THROUGH 6TH FLOORS

UNOFFICIAL COPY

\\Nss-nas01\CD_BANK\Admin\legals\L127152\EXHIBIT B 310 RETAIL\310-NORTH\PARCEL C2-6-D-012-N.doc
NATIONAL SURVEY SERVICE, INC. Page 1

1/30/2008

PARCEL C2-6-D-012-N: (310 TRACT 5)

THE NORTH 1.25 FEET OF THAT PART OF LOTS 1, 4 AND 5 AND THE NORTH 1.25 FEET OF THAT PART OF THE NORTH-SOUTH 10-FOOT PRIVATE ALLEY, ALSO, THE EAST 1.25 FEET OF THAT PART OF LOTS 1, 2 AND 3, ALSO, THE WEST 1.25 FEET OF THAT PART OF LOT 5, ALL IN THE SUPERIOR COURT PARTITION OF LOT 1 IN BLOCK 8 OF FRACTIONAL SECTION 15 ADDITION TO CHICAGO (SUPERIOR COURT DECREE ENTERED APRIL 8, 1871), IN SECTION 15, TOWNSHIP 39 NORTH, RANGE 14 EAST OF THE THIRD PRINCIPAL MERIDIAN;

SAID PARCEL HAVING AS A LOWER LIMIT A HORIZONTAL PLANE OF ELEVATION +30.14 FEET (CHICAGO CITY DATUM) AND HAVING AS AN UPPER LIMIT A HORIZONTAL PLANE OF ELEVATION +98.20 FEET (CHICAGO CITY DATUM);

IN COOK COUNTY, ILLINOIS.

AREA = 412.5 SQUARE FEET OR 0.0095 ACRES.

Property of Cook County Clerk's Office

UNOFFICIAL COPY

Property of Cook County Clerk's Office

C7-21

7TH THROUGH 21ST FLOORS

UNOFFICIAL COPY

\\Nss-nas01\CD_BANK\Admin\legals\L127152\EXHIBIT B 310 RETAIL\310-NORTH\PARCEL C7-D-012-N.doc
NATIONAL SURVEY SERVICE, INC. Page 1

1/30/2008

PARCEL C7-D-012-N: (310 TRACT 5)

THE NORTH 1.25 FEET OF THAT PART OF LOTS 1, 4 AND 5 AND THE NORTH 1.25 FEET OF THAT PART OF THE NORTH-SOUTH 10-FOOT PRIVATE ALLEY, ALSO, THE EAST 1.25 FEET OF THAT PART OF LOTS 1, 2 AND 3, ALSO, THE WEST 1.25 FEET OF THAT PART OF LOT 5, ALL IN THE SUPERIOR COURT PARTITION OF LOT 1 IN BLOCK 8 OF FRACTIONAL SECTION 15 ADDITION TO CHICAGO (SUPERIOR COURT DECREE ENTERED APRIL 8, 1871), IN SECTION 15, TOWNSHIP 39 NORTH, RANGE 14 EAST OF THE THIRD PRINCIPAL MERIDIAN;

SAID PARCEL HAVING AS A LOWER LIMIT A HORIZONTAL PLANE OF ELEVATION +98.20 FEET (CHICAGO CITY DATUM) AND HAVING AS AN UPPER LIMIT A HORIZONTAL PLANE OF ELEVATION +110.04 FEET (CHICAGO CITY DATUM);

IN COOK COUNTY, ILLINOIS.

AREA = 412.5 SQUARE FEET OR 0.0095 ACRES.

Property of Cook County Clerk's Office

UNOFFICIAL COPY

\\Nss-nas01\CD_BANK\Admin\legals\L127152\EXHIBIT B 310 RETAIL\310-NORTH\PARCEL C8-21-D-012-N.doc
NATIONAL SURVEY SERVICE, INC. Page 1

1/30/2008

PARCEL C8-21-D-012-N: (310 TRACT 5)

THE NORTH 1.25 FEET OF THAT PART OF LOTS 1, 4 AND 5 AND THE NORTH 1.25 FEET OF THAT PART OF THE NORTH-SOUTH 10-FOOT PRIVATE ALLEY, ALSO, THE EAST 1.25 FEET OF THAT PART OF LOTS 1, 2 AND 3, ALSO, THE WEST 1.25 FEET OF THAT PART OF LOT 5, ALL IN THE SUPERIOR COURT PARTITION OF LOT 1 IN BLOCK 8 OF FRACTIONAL SECTION 15 ADDITION TO CHICAGO (SUPERIOR COURT DECREE ENTERED APRIL 8, 1871), IN SECTION 15, TOWNSHIP 39 NORTH, RANGE 14 EAST OF THE THIRD PRINCIPAL MERIDIAN;

SAID PARCEL HAVING AS A LOWER LIMIT A HORIZONTAL PLANE OF ELEVATION +98.20 FEET (CHICAGO CITY DATUM) AND HAVING AS AN UPPER LIMIT A HORIZONTAL PLANE OF ELEVATION +277.44 FEET (CHICAGO CITY DATUM);

IN COOK COUNTY, ILLINOIS.

AREA = 412.5 SQUARE FEET OR 0.0095 ACRES.

Property of Cook County Clerk's Office

UNOFFICIAL COPY

Property of Cook County Clerk's Office

C22

22ND FLOOR

UNOFFICIAL COPY

\\Nss-nas01\CD_BANK\Admin\legals\L127152\EXHIBIT B 310 RETAIL\310-NORTH\PARCEL C22-D-012-N.doc
NATIONAL SURVEY SERVICE, INC. Page 1

1/30/2008

PARCEL C22-D-012-N: (310 TRACT 5)

THE NORTH 1.25 FEET OF THAT PART OF LOTS 1, 4 AND 5 AND THE NORTH 1.25 FEET OF THAT PART OF THE NORTH-SOUTH 10-FOOT PRIVATE ALLEY, ALSO, THE EAST 1.25 FEET OF THAT PART OF LOTS 1, 2 AND 3, ALSO, THE WEST 1.25 FEET OF THAT PART OF LOT 5, ALL IN THE SUPERIOR COURT PARTITION OF LOT 1 IN BLOCK 8 OF FRACTIONAL SECTION 15 ADDITION TO CHICAGO (SUPERIOR COURT DECREE ENTERED APRIL 8, 1871), IN SECTION 15, TOWNSHIP 39 NORTH, RANGE 14 EAST OF THE THIRD PRINCIPAL MERIDIAN;

SAID PARCEL HAVING AS A LOWER LIMIT A HORIZONTAL PLANE OF ELEVATION +277.44 FEET (CHICAGO CITY DATUM) AND HAVING AS AN UPPER LIMIT A HORIZONTAL PLANE OF ELEVATION +290.04 FEET (CHICAGO CITY DATUM);

IN COOK COUNTY, ILLINOIS.

AREA = 412.5 SQUARE FEET OR 0.0095 ACRES.

Property of Cook County Clerk's Office

UNOFFICIAL COPY

Property of Cook County Clerk's Office

C23

23RD FLOOR

UNOFFICIAL COPY

\\Nss-nas01\CD_BANK\Admin\legals\L127152\EXHIBIT B 310 RETAIL\310-NORTH\PARCEL C23-D-012-N.doc
NATIONAL SURVEY SERVICE, INC. Page 1

1/30/2008

PARCEL C23-D-012-N: (310 TRACT 5)

THE NORTH 1.25 FEET OF THAT PART OF LOTS 1, 4 AND 5 AND THE NORTH 1.25 FEET OF THAT PART OF THE NORTH-SOUTH 10-FOOT PRIVATE ALLEY, ALSO, THE EAST 1.25 FEET OF THAT PART OF LOTS 1, 2 AND 3, ALSO, THE WEST 1.25 FEET OF THAT PART OF LOT 5, ALL IN THE SUPERIOR COURT PARTITION OF LOT 1 IN BLOCK 8 OF FRACTIONAL SECTION 15 ADDITION TO CHICAGO (SUPERIOR COURT DECREE ENTERED APRIL 8, 1871), IN SECTION 15, TOWNSHIP 39 NORTH, RANGE 14 EAST OF THE THIRD PRINCIPAL MERIDIAN;

SAID PARCEL HAVING AS A LOWER LIMIT A HORIZONTAL PLANE OF ELEVATION +290.04 FEET (CHICAGO CITY DATUM) AND HAVING AS AN UPPER LIMIT A HORIZONTAL PLANE OF ELEVATION +302.43 FEET (CHICAGO CITY DATUM);

IN COOK COUNTY, ILLINOIS.

AREA = 412.5 SQUARE FEET OR 0.0095 ACRES.

Property of Cook County Clerk's Office

UNOFFICIAL COPY

Property of Cook County Clerk's Office

C24-27

24TH THROUGH 27TH FLOORS

UNOFFICIAL COPY

\\Nss-nas01\CD_BANK\Admin\legals\L127152\EXHIBIT B 310 RETAIL\310-NORTH\PARCEL C24-27-D-012-N.doc
 NATIONAL SURVEY SERVICE, INC. Page 1

1/30/2008

PARCEL C24-27-D-012-N: (310 TRACT 5)

THAT PART OF LOTS 1 THROUGH 5 AND THE NORTH-SOUTH 10-FOOT PRIVATE ALLEY IN THE SUPERIOR COURT PARTITION OF LOT 1 IN BLOCK 8 OF FRACTIONAL SECTION 15 ADDITION TO CHICAGO (SUPERIOR COURT DECREE ENTERED APRIL 8, 1871) AND LOT 4 IN BLOCK 8 IN FRACTIONAL SECTION 15 ADDITION TO CHICAGO, ALL IN SECTION 15, TOWNSHIP 39 NORTH, RANGE 14 EAST OF THE THIRD PRINCIPAL MERIDIAN, BOUNDED AND DESCRIBED AS FOLLOWS:

COMMENCING AT THE NORTHEAST CORNER OF BLOCK 8 AFORESAID, THENCE SOUTH 0 DEGREES 00 MINUTES 18 SECONDS WEST, ALONG THE EAST LINE OF BLOCK 8 AFORESAID, 40.43 FEET; THENCE NORTH 89 DEGREES 59 MINUTES 42 SECONDS WEST, PERPENDICULAR TO THE LAST DESCRIBED LINE, 1.38 FEET TO THE POINT OF BEGINNING OF THE FOLLOWING DESCRIBED PARCEL; THENCE NORTH 89 DEGREES 57 MINUTES 19 SECONDS WEST, 60.60 FEET TO A POINT, SAID POINT BEING 39.89 FEET (AS MEASURED PERPENDICULARLY) SOUTH OF THE NORTH LINE OF BLOCK 8 AFORESAID; THENCE SOUTH 0 DEGREES 04 MINUTES 10 SECONDS WEST, 50.48 FEET; THENCE SOUTH 89 DEGREES 57 MINUTES 42 SECONDS EAST, 1.25 FEET; THENCE NORTH 0 DEGREES 04 MINUTES 10 SECONDS EAST, 49.23 FEET TO A POINT, SAID POINT BEING 41.16 FEET (AS MEASURED PERPENDICULARLY) SOUTH OF THE NORTH LINE OF BLOCK 8 AFORESAID; THENCE SOUTH 89 DEGREES 57 MINUTES 19 SECONDS EAST, 58.10 FEET TO A POINT, SAID POINT BEING 2.63 FEET (AS MEASURED PERPENDICULARLY) WEST OF THE EAST LINE OF BLOCK 8 AFORESAID; THENCE SOUTH 0 DEGREES 00 MINUTES 15 SECONDS EAST, 77.51 FEET TO A POINT, SAID POINT BEING 41.46 FEET (AS MEASURED PERPENDICULARLY) NORTH OF THE SOUTH LINE OF LOT 4, IN BLOCK 8 IN FRACTIONAL SECTION 15 ADDITION TO CHICAGO, AFORESAID AND 2.62 FEET (AS MEASURED PERPENDICULARLY) WEST OF THE EAST LINE OF SAID LOT 4; THENCE NORTH 89 DEGREES 55 MINUTES 59 SECONDS WEST, 58.25 FEET TO A POINT, SAID POINT BEING 42.03 FEET (AS MEASURED PERPENDICULARLY) NORTH OF THE SOUTH LINE OF LOT 4, IN BLOCK 8 IN FRACTIONAL SECTION 15 ADDITION TO CHICAGO, AFORESAID; THENCE NORTH 0 DEGREES 04 MINUTES 10 SECONDS EAST, 23.37 FEET; THENCE NORTH 89 DEGREES 57 MINUTES 42 SECONDS WEST, 1.25 FEET; THENCE SOUTH 0 DEGREES 04 MINUTES 10 SECONDS WEST, 24.62 FEET TO A POINT, SAID POINT BEING 40.79 FEET (AS MEASURED PERPENDICULARLY) NORTH OF THE SOUTH LINE OF LOT 4, IN BLOCK 8 IN FRACTIONAL SECTION 15 ADDITION TO CHICAGO, AFORESAID; THENCE SOUTH 89 DEGREES 55 MINUTES 59 SECONDS EAST, 61.71 FEET TO A POINT, SAID POINT BEING 1.37 FEET (AS MEASURED PERPENDICULARLY) WEST OF THE EAST LINE OF LOT 4, IN BLOCK 8 IN FRACTIONAL SECTION 15 ADDITION TO CHICAGO, AFORESAID; THENCE NORTH 0 DEGREES 00 MINUTES 15 SECONDS WEST, 80.01 FEET TO THE HEREINAFORE DESIGNATED POINT OF BEGINNING;

SAID PARCEL HAVING AS A LOWER LIMIT A HORIZONTAL PLANE OF ELEVATION -302.43 FEET (CHICAGO CITY DATUM) AND HAVING AS AN UPPER LIMIT A HORIZONTAL PLANE OF ELEVATION +361.62 FEET (CHICAGO CITY DATUM);

EXCEPT THAT PART THEREOF LYING WITHIN LOT 4 IN BLOCK 8 IN FRACTIONAL SECTION 15 ADDITION TO CHICAGO, AFORESAID;

IN COOK COUNTY, ILLINOIS.

AREA = 173.1 SQUARE FEET OR 0.0040 ACRES.

UNOFFICIAL COPY

Property of Cook County Clerk's Office

C28

26TH FLOOR

UNOFFICIAL COPY

\\Nss-nas01\CD_BANK\Admin\legals\L127152\EXHIBIT B 310 RETAIL\310-NORTH\PARCEL C28-D-012-N.doc
 NATIONAL SURVEY SERVICE, INC. Page 1

1/30/2008

PARCEL C28-D-012-N: (310 TRACT 5)

THAT PART OF LOTS 1 THROUGH 5 AND THE NORTH-SOUTH 10-FOOT PRIVATE ALLEY IN THE SUPERIOR COURT PARTITION OF LOT 1 IN BLOCK 8 OF FRACTIONAL SECTION 15 ADDITION TO CHICAGO (SUPERIOR COURT DECREE ENTERED APRIL 8, 1871) AND LOT 4 IN BLOCK 8 IN FRACTIONAL SECTION 15 ADDITION TO CHICAGO, ALL IN SECTION 15, TOWNSHIP 39 NORTH, RANGE 14 EAST OF THE THIRD PRINCIPAL MERIDIAN, BOUNDED AND DESCRIBED AS FOLLOWS:

COMMENCING AT THE NORTHEAST CORNER OF BLOCK 8 AFORESAID, THENCE SOUTH 0 DEGREES 00 MINUTES 18 SECONDS WEST, ALONG THE EAST LINE OF BLOCK 8 AFORESAID, 48.11 FEET; THENCE NORTH 89 DEGREES 59 MINUTES 42 SECONDS WEST, PERPENDICULAR TO THE LAST DESCRIBED LINE, 5.42 FEET TO THE POINT OF BEGINNING OF THE FOLLOWING DESCRIBED PARCEL; THENCE SOUTH 89 DEGREES 57 MINUTES 58 SECONDS WEST, 52.53 FEET TO A POINT, SAID POINT BEING 47.69 FEET (AS MEASURED PERPENDICULARLY) SOUTH OF THE NORTH LINE OF BLOCK 8 AFORESAID; THENCE SOUTH 0 DEGREES 05 MINUTES 24 SECONDS WEST, 41.99 FEET; THENCE SOUTH 89 DEGREES 57 MINUTES 42 SECONDS EAST, 0.70 FEET; THENCE NORTH 0 DEGREES 05 MINUTES 24 SECONDS EAST, 41.29 FEET TO A POINT, SAID POINT BEING 48.39 FEET (AS MEASURED PERPENDICULARLY) SOUTH OF THE NORTH LINE OF BLOCK 8 AFORESAID; THENCE NORTH 89 DEGREES 57 MINUTES 58 SECONDS EAST, 51.13 FEET TO A POINT, SAID POINT BEING 6.12 FEET (AS MEASURED PERPENDICULARLY) WEST OF THE EAST LINE OF BLOCK 8 AFORESAID; THENCE SOUTH 0 DEGREES 03 MINUTES 03 SECONDS WEST, 63.13 FEET TO A POINT, SAID POINT BEING 48.73 FEET (AS MEASURED PERPENDICULARLY) NORTH OF THE SOUTH LINE OF LOT 4, IN BLOCK 8 IN FRACTIONAL SECTION 15 ADDITION TO CHICAGO, AFORESAID AND 6.17 FEET (AS MEASURED PERPENDICULARLY) WEST OF THE EAST LINE OF LOT 4, IN BLOCK 8 IN FRACTIONAL SECTION 15 ADDITION TO CHICAGO, AFORESAID, THENCE SOUTH 89 DEGREES 55 MINUTES 21 SECONDS WEST, 51.17 FEET TO A POINT, SAID POINT BEING 49.11 FEET (AS MEASURED PERPENDICULARLY) NORTH OF THE SOUTH LINE OF LOT 4, IN BLOCK 8 IN FRACTIONAL SECTION 15 ADDITION TO CHICAGO, AFORESAID; THENCE NORTH 0 DEGREES 05 MINUTES 24 SECONDS EAST, 17.18 FEET; THENCE NORTH 89 DEGREES 57 MINUTES 42 SECONDS WEST, 0.70 FEET; THENCE SOUTH 0 DEGREES 05 MINUTES 24 SECONDS WEST, 17.86 FEET TO A POINT, SAID POINT BEING 48.41 FEET (AS MEASURED PERPENDICULARLY) NORTH OF THE SOUTH LINE OF LOT 4, IN BLOCK 8 IN FRACTIONAL SECTION 15 ADDITION TO CHICAGO, AFORESAID, THENCE NORTH 89 DEGREES 55 MINUTES 21 SECONDS EAST, 52.57 FEET TO A POINT, SAID POINT BEING 48.73 FEET (AS MEASURED PERPENDICULARLY) NORTH OF THE SOUTH LINE OF LOT 4, IN BLOCK 8 IN FRACTIONAL SECTION 15 ADDITION TO CHICAGO, AFORESAID AND 5.47 FEET (AS MEASURED PERPENDICULARLY) WEST OF THE EAST LINE OF LOT 4, IN BLOCK 8 IN FRACTIONAL SECTION 15 ADDITION TO CHICAGO, AFORESAID; THENCE NORTH 0 DEGREES 03 MINUTES 03 SECONDS EAST, 64.55 FEET TO THE HEREINABOVE DESIGNATED POINT OF BEGINNING;

SAID PARCEL HAVING AS A LOWER LIMIT A HORIZONTAL PLANE OF ELEVATION +361.62 FEET (CHICAGO CITY DATUM) AND HAVING AS AN UPPER LIMIT A HORIZONTAL PLANE OF ELEVATION +373.58 FEET (CHICAGO CITY DATUM);

EXCEPT THAT PART THEREOF LYING WITHIN LOT 4 IN BLOCK 8 IN FRACTIONAL SECTION 15 ADDITION TO CHICAGO, AFORESAID;

IN COOK COUNTY, ILLINOIS.

AREA = 81.2 SQUARE FEET OR 0.0019ACRES.

UNOFFICIAL COPY

Property of Cook County Clerk's Office

C29

29TH FLOOR

UNOFFICIAL COPY

\\Nss-nas01\CD_BANK\Admin\legals\L127152\EXHIBIT B 310 RETAIL\310-NORTH\PARCEL C29-D-012-N.doc
 NATIONAL SURVEY SERVICE, INC. Page 1

1/30/2008

PARCEL C29-D-012-N: (310 TRACT 5)

THAT PART OF LOTS 1 THROUGH 5 AND THE NORTH-SOUTH 10-FOOT PRIVATE ALLEY IN THE SUPERIOR COURT PARTITION OF LOT 1 IN BLOCK 8 OF FRACTIONAL SECTION 15 ADDITION TO CHICAGO (SUPERIOR COURT DECREE ENTERED APRIL 8, 1871) AND LOT 4 IN BLOCK 8 IN FRACTIONAL SECTION 15 ADDITION TO CHICAGO, ALL IN SECTION 15, TOWNSHIP 39 NORTH, RANGE 14 EAST OF THE THIRD PRINCIPAL MERIDIAN, BOUNDED AND DESCRIBED AS FOLLOWS:

COMMENCING AT THE NORTHEAST CORNER OF BLOCK 8 AFORESAID, THENCE SOUTH 0 DEGREES 00 MINUTES 18 SECONDS WEST, ALONG THE EAST LINE OF BLOCK 8 AFORESAID, 48.11 FEET; THENCE NORTH 89 DEGREES 59 MINUTES 42 SECONDS WEST, PERPENDICULAR TO THE LAST DESCRIBED LINE, 5.42 FEET TO THE POINT OF BEGINNING OF THE FOLLOWING DESCRIBED PARCEL; THENCE SOUTH 89 DEGREES 57 MINUTES 58 SECONDS WEST, 52.53 FEET TO A POINT, SAID POINT BEING 47.69 FEET (AS MEASURED PERPENDICULARLY) SOUTH OF THE NORTH LINE OF BLOCK 8 AFORESAID; THENCE SOUTH 0 DEGREES 05 MINUTES 24 SECONDS WEST, 41.99 FEET; THENCE SOUTH 89 DEGREES 57 MINUTES 42 SECONDS EAST, 1.25 FEET; THENCE NORTH 0 DEGREES 05 MINUTES 24 SECONDS EAST, 40.74 FEET TO A POINT, SAID POINT BEING 48.95 FEET (AS MEASURED PERPENDICULARLY) SOUTH OF THE NORTH LINE OF BLOCK 8 AFORESAID; THENCE NORTH 89 DEGREES 57 MINUTES 58 SECONDS EAST, 50.03 FEET TO A POINT, SAID POINT BEING 6.67 FEET (AS MEASURED PERPENDICULARLY) WEST OF THE EAST LINE OF BLOCK 8 AFORESAID; THENCE SOUTH 0 DEGREES 03 MINUTES 03 SECONDS WEST, 62.03 FEET TO A POINT, SAID POINT BEING 49.29 FEET (AS MEASURED PERPENDICULARLY) NORTH OF THE SOUTH LINE OF LOT 4 AFORESAID AND 6.72 FEET (AS MEASURED PERPENDICULARLY) WEST OF THE EAST LINE OF LOT 4, IN BLOCK 8 IN FRACTIONAL SECTION 15 ADDITION TO CHICAGO, AFORESAID; THENCE SOUTH 89 DEGREES 55 MINUTES 21 SECONDS WEST, 59.07 FEET TO A POINT, SAID POINT BEING 49.65 FEET (AS MEASURED PERPENDICULARLY) NORTH OF THE SOUTH LINE OF LOT 4, IN BLOCK 8 IN FRACTIONAL SECTION 15 ADDITION TO CHICAGO, AFORESAID; THENCE NORTH 0 DEGREES 05 MINUTES 24 SECONDS EAST, 16.06 FEET; THENCE NORTH 89 DEGREES 57 MINUTES 42 SECONDS WEST, 1.25 FEET; THENCE SOUTH 0 DEGREES 05 MINUTES 24 SECONDS WEST, 17.31 FEET TO A POINT, SAID POINT BEING 48.41 FEET (AS MEASURED PERPENDICULARLY) NORTH OF THE SOUTH LINE OF LOT 4, IN BLOCK 8 IN FRACTIONAL SECTION 15 ADDITION TO CHICAGO, AFORESAID; THENCE NORTH 89 DEGREES 55 MINUTES 21 SECONDS EAST, 52.57 FEET TO A POINT, SAID POINT BEING 48.03 FEET (AS MEASURED PERPENDICULARLY) NORTH OF THE SOUTH LINE OF LOT 4, IN BLOCK 8 IN FRACTIONAL SECTION 15 ADDITION TO CHICAGO, AFORESAID AND 5.47 FEET (AS MEASURED PERPENDICULARLY) WEST OF THE EAST LINE OF SAID LOT 4; THENCE NORTH 0 DEGREES 03 MINUTES 03 SECONDS EAST, 64.53 FEET TO THE HEREINABOVE DESIGNATED POINT OF BEGINNING;

SAID PARCEL HAVING AS A LOWER LIMIT A HORIZONTAL PLANE OF ELEVATION +273.58 FEET (CHICAGO CITY DATUM) AND HAVING AS AN UPPER LIMIT A HORIZONTAL PLANE OF ELEVATION +388.05 FEET (CHICAGO CITY DATUM);

EXCEPT THAT PART THEREOF LYING WITHIN LOT 4 IN BLOCK 8 IN FRACTIONAL SECTION 15 ADDITION TO CHICAGO, AFORESAID;

IN COOK COUNTY, ILLINOIS.

AREA = 143.6 SQUARE FEET OR 0.0033 ACRES.

UNOFFICIAL COPY

Property of Cook County Clerk's Office

C30

30TH FLOOR

UNOFFICIAL COPY

\\Nss-nas01\CD_BANK\Admin\legals\127152\EXHIBIT B 310 RETAIL\310-NORTH\PARCEL C30-D-012-N.doc
 NATIONAL SURVEY SERVICE, INC. Page 1

1/30/2008

PARCEL C30-D-012-N: (310 TRACT 5)

THAT PART OF LOTS 1 THROUGH 5 AND THE NORTH-SOUTH 10-FOOT PRIVATE ALLEY IN THE SUPERIOR COURT PARTITION OF LOT 1 IN BLOCK 8 OF FRACTIONAL SECTION 15 ADDITION TO CHICAGO (SUPERIOR COURT DECREE ENTERED APRIL 8, 1871) AND LOT 4 IN BLOCK 8 IN FRACTIONAL SECTION 15 ADDITION TO CHICAGO, ALL IN SECTION 15, TOWNSHIP 39 NORTH, RANGE 14 EAST OF THE THIRD PRINCIPAL MERIDIAN, BOUNDED AND DESCRIBED AS FOLLOWS:

COMMENCING AT THE NORTHEAST CORNER OF BLOCK 8 AFORESAID, THENCE SOUTH 0 DEGREES 00 MINUTES 18 SECONDS WEST, ALONG THE EAST LINE OF BLOCK 8 AFORESAID, 52.63 FEET; THENCE NORTH 89 DEGREES 59 MINUTES 42 SECONDS WEST, PERPENDICULAR TO THE LAST DESCRIBED LINE, 8.50 FEET TO THE POINT OF BEGINNING OF THE FOLLOWING DESCRIBED PARCEL; THENCE SOUTH 89 DEGREES 57 MINUTES 58 SECONDS WEST, 46.55 FEET TO A POINT, SAID POINT BEING 52.22 FEET (AS MEASURED PERPENDICULARLY) SOUTH OF THE NORTH LINE OF BLOCK 8 AFORESAID; THENCE SOUTH 0 DEGREES 03 MINUTES 50 SECONDS WEST, 38.40 FEET; THENCE SOUTH 89 DEGREES 57 MINUTES 42 SECONDS EAST, 0.50 FEET; THENCE NORTH 0 DEGREES 03 MINUTES 50 SECONDS EAST, 37.90 FEET TO A POINT, SAID POINT BEING 52.73 FEET (AS MEASURED PERPENDICULARLY) SOUTH OF THE NORTH LINE OF BLOCK 8 AFORESAID; THENCE NORTH 89 DEGREES 57 MINUTES 58 SECONDS EAST, 45.55 FEET TO A POINT, SAID POINT BEING 9.00 FEET (AS MEASURED PERPENDICULARLY) WEST OF THE EAST LINE OF BLOCK 8 AFORESAID; THENCE SOUTH 0 DEGREES 03 MINUTES 50 SECONDS WEST, 54.51 FEET TO A POINT, SAID POINT BEING 53.06 FEET (AS MEASURED PERPENDICULARLY) NORTH OF THE SOUTH LINE OF LOT 4, IN BLOCK 8 IN FRACTIONAL SECTION 15 ADDITION TO CHICAGO, AFORESAID AND 9.05 FEET (AS MEASURED PERPENDICULARLY) WEST OF THE EAST LINE OF SAID LOT 4; THENCE SOUTH 89 DEGREES 55 MINUTES 21 SECONDS WEST, 45.55 FEET TO A POINT, SAID POINT BEING 53.39 FEET (AS MEASURED PERPENDICULARLY) NORTH OF THE SOUTH LINE OF LOT 4, IN BLOCK 8 IN FRACTIONAL SECTION 15 ADDITION TO CHICAGO, AFORESAID; THENCE NORTH 0 DEGREES 03 MINUTES 50 SECONDS EAST, 11.96 FEET; THENCE NORTH 89 DEGREES 57 MINUTES 42 SECONDS WEST, 0.50 FEET; THENCE SOUTH 0 DEGREES 03 MINUTES 50 SECONDS WEST, 12.46 FEET TO A POINT, SAID POINT BEING 52.89 FEET (AS MEASURED PERPENDICULARLY) NORTH OF THE SOUTH LINE OF LOT 4, IN BLOCK 8 IN FRACTIONAL SECTION 15 ADDITION TO CHICAGO, AFORESAID; THENCE NORTH 89 DEGREES 55 MINUTES 21 SECONDS EAST, 46.55 FEET TO A POINT, SAID POINT BEING 52.55 FEET (AS MEASURED PERPENDICULARLY) NORTH OF THE SOUTH LINE OF LOT 4, IN BLOCK 8 IN FRACTIONAL SECTION 15 ADDITION TO CHICAGO, AFORESAID AND 8.55 FEET (AS MEASURED PERPENDICULARLY) WEST OF THE EAST LINE OF SAID LOT 4; THENCE NORTH 0 DEGREES 03 MINUTES 50 SECONDS EAST, 55.51 FEET TO THE HEREINABOVE DESIGNATED POINT OF BEGINNING;

SAID PARCEL HAVING AS A LOWER LIMIT A HORIZONTAL PLANE OF ELEVATION +388.05 FEET (CHICAGO CITY DATUM) AND HAVING AS AN UPPER LIMIT A HORIZONTAL PLANE OF ELEVATION +396.37 FEET (CHICAGO CITY DATUM);

EXCEPT THAT PART THEREOF LYING WITHIN LOT 4 IN BLOCK 8 IN FRACTIONAL SECTION 15 ADDITION TO CHICAGO, AFORESAID;

IN COOK COUNTY, ILLINOIS.

AREA = 50.7 SQUARE FEET OR 0.0012 ACRES.

UNOFFICIAL COPY

Property of Cook County Clerk's Office

C31-33

31ST THROUGH 33RD FLOOR

UNOFFICIAL COPY

\\Nss-nas01\CD_BANK\Admin\legals\L127152\EXHIBIT B 310 RETAIL\310-NORTH\PARCEL C31-33-D-012-N.doc
 NATIONAL SURVEY SERVICE, INC. Page 1

1/30/2008

PARCEL C31-33-D-012-N: (310 TRACT 5)

THAT PART OF LOTS 1 THROUGH 5 AND THE NORTH-SOUTH 10-FOOT PRIVATE ALLEY IN THE SUPERIOR COURT PARTITION OF LOT 1 IN BLOCK 8 OF FRACTIONAL SECTION 15 ADDITION TO CHICAGO (SUPERIOR COURT DECREE ENTERED APRIL 8, 1871), IN SECTION 15, TOWNSHIP 39 NORTH, RANGE 14 EAST OF THE THIRD PRINCIPAL MERIDIAN, BOUNDED AND DESCRIBED AS FOLLOWS:

AN IRREGULAR RECTANGULAR TRUNCATED PYRAMID WHOSE ALTITUDE IS 18.63 FEET BEING PART OF LOTS 1 THROUGH 5 AND THE NORTH-SOUTH 10-FOOT PRIVATE ALLEY IN THE SUPERIOR COURT PARTITION OF LOT 1 IN BLOCK 8 OF FRACTIONAL SECTION 15 ADDITION TO CHICAGO (SUPERIOR COURT DECREE ENTERED APRIL 8, 1871) AND LOT 4 IN BLOCK 8 IN FRACTIONAL SECTION 15 ADDITION TO CHICAGO, ALL IN SECTION 15, TOWNSHIP 39 NORTH, RANGE 14 EAST OF THE THIRD PRINCIPAL MERIDIAN, HAVING AS A BASE A HORIZONTAL PLANE OF ELEVATION +396.37 FEET (CHICAGO CITY DATUM), THE HORIZONTAL BOUNDARIES OF SAID BASE BEING DESCRIBED AS FOLLOWS:

COMMENCING AT THE NORTHEAST CORNER OF BLOCK 8 AFORESAID, THENCE SOUTH 0 DEGREES 00 MINUTES 18 SECONDS WEST, ALONG THE EAST LINE OF BLOCK 8 AFORESAID, 53.13 FEET; THENCE NORTH 89 DEGREES 59 MINUTES 42 SECONDS WEST, PERPENDICULAR TO THE LAST DESCRIBED LINE, 9.00 FEET TO THE POINT OF BEGINNING OF THE FOLLOWING DESCRIBED PYRAMID BASE; THENCE SOUTH 0 DEGREES 03 MINUTES 50 SECONDS WEST, 54.51 FEET TO A POINT, SAID POINT BEING 53.06 FEET (AS MEASURED PERPENDICULARLY) NORTH OF THE SOUTH LINE OF LOT 4, IN BLOCK 8 IN FRACTIONAL SECTION 15 ADDITION TO CHICAGO, AFORESAID AND 9.05 FEET (AS MEASURED PERPENDICULARLY) WEST OF THE EAST LINE OF SAID LOT 4; THENCE SOUTH 89 DEGREES 55 MINUTES 21 SECONDS WEST, 45.55 FEET TO A POINT, SAID POINT BEING 53.39 FEET (AS MEASURED PERPENDICULARLY) NORTH OF THE SOUTH LINE OF LOT 4, IN BLOCK 8 IN FRACTIONAL SECTION 15 ADDITION TO CHICAGO, AFORESAID; THENCE NORTH 0 DEGREES 03 MINUTES 50 SECONDS EAST, 54.55 FEET TO A POINT, SAID POINT BEING 52.73 FEET (AS MEASURED PERPENDICULARLY) SOUTH OF THE NORTH LINE OF BLOCK 8 AFORESAID; THENCE NORTH 89 DEGREES 57 MINUTES 58 SECONDS EAST, 45.55 FEET TO THE HEREINABOVE DESIGNATED POINT OF BEGINNING;

SAID PYRAMID IS TRUNCATED BY A HORIZONTAL PLANE OF ELEVATION +415.00 FEET (CHICAGO CITY DATUM); THE HORIZONTAL BOUNDARIES OF SAID PLANE BEING DESCRIBED AS FOLLOWS:

COMMENCING AT THE NORTHEAST CORNER OF BLOCK 8 AFORESAID, THENCE SOUTH 0 DEGREES 00 MINUTES 18 SECONDS WEST, ALONG THE EAST LINE OF BLOCK 8 AFORESAID, 53.13 FEET; THENCE NORTH 89 DEGREES 59 MINUTES 42 SECONDS WEST, PERPENDICULAR TO THE LAST DESCRIBED LINE, 14.00 FEET TO THE POINT OF BEGINNING OF THE FOLLOWING DESCRIBED PLANE; THENCE SOUTH 0 DEGREES 03 MINUTES 50 SECONDS WEST, 44.52 FEET TO A POINT, SAID POINT BEING 58.09 FEET (AS MEASURED PERPENDICULARLY) NORTH OF THE SOUTH LINE OF LOT 4, IN BLOCK 8 IN FRACTIONAL SECTION 15 ADDITION TO CHICAGO, AFORESAID AND 14.05 FEET (AS MEASURED PERPENDICULARLY) WEST OF THE EAST LINE OF SAID LOT 4; THENCE SOUTH 89 DEGREES 55 MINUTES 21 SECONDS WEST, 35.55 FEET TO A POINT, SAID POINT BEING 58.35 FEET (AS MEASURED PERPENDICULARLY) NORTH OF THE SOUTH LINE OF LOT 4, IN BLOCK 8 IN FRACTIONAL SECTION 15 ADDITION TO CHICAGO, AFORESAID; THENCE NORTH 0 DEGREES 03 MINUTES 50 SECONDS EAST, 44.54 FEET TO A POINT, SAID POINT BEING 57.76 FEET (AS MEASURED PERPENDICULARLY) SOUTH OF THE NORTH LINE OF BLOCK 8 AFORESAID; THENCE NORTH 89 DEGREES 57 MINUTES 58 SECONDS EAST, 35.55 FEET TO THE HEREINABOVE DESIGNATED POINT OF BEGINNING;

UNOFFICIAL COPY

\\Nss-nas01\CD_BANK\Admin\legals\L127152\EXHIBIT B 310 RETAIL\310-NORTH\PARCEL C31-33-D-012-N.doc
NATIONAL SURVEY SERVICE, INC. Page 2

1/30/2008

EXCEPT THAT PART THEREOF LYING WITHIN LOT 4 IN BLOCK 8 IN FRACTIONAL SECTION 15
ADDITION TO CHICAGO, AFORESAID;

IN COOK COUNTY, ILLINOIS.

BASE AREA = 697.2 SQUARE FEET OR 0.0160 ACRES.

Property of Cook County Clerk's Office

UNOFFICIAL COPY

Property of Cook County Clerk's Office

AR

AIR RIGHTS

UNOFFICIAL COPY

\\Nss-nas01\CD_BANK\Admin\legals\L127152\EXHIBIT B 310 RETAIL\310-NORTH\PARCEL AR-C1-012-N.doc
NATIONAL SURVEY SERVICE, INC. Page 1

1/30/2008

PARCEL AR-C1*-012-N: (310 TRACT 6)

THAT PART OF LOTS 1 THROUGH 5 AND THE NORTH-SOUTH 10-FOOT PRIVATE ALLEY IN THE SUPERIOR COURT PARTITION OF LOT 1 IN BLOCK 8 OF FRACTIONAL SECTION 15 ADDITION TO CHICAGO (SUPERIOR COURT DECREE ENTERED APRIL 8, 1871), IN SECTION 15, TOWNSHIP 39 NORTH, RANGE 14 EAST OF THE THIRD PRINCIPAL MERIDIAN;

SAID PARCEL HAVING AS A LOWER LIMIT A HORIZONTAL PLANE OF ELEVATION +468.03 FEET (CHICAGO CITY DATUM) AND HAVING NO UPPER LIMIT;

IN COOK COUNTY, ILLINOIS.

AREA = 13,806.9 SQUARE FEET OR 0.3170 ACRES.

* PARCEL IS AIR RIGHTS

Property of Cook County Clerk's Office

UNOFFICIAL COPY

\\Nss-nas01\CD_BANK\Admin\legals\L127152\EXHIBIT B 310 RETAIL\310-NORTH\PARCEL AR-D-012-N.doc
 NATIONAL SURVEY SERVICE, INC. Page 1

1/30/2008

PARCEL AR-D-012-N:(310 TRACT 5)

THAT PART OF LOTS 1 THROUGH 5 AND THE NORTH-SOUTH 10-FOOT PRIVATE ALLEY IN THE SUPERIOR COURT PARTITION OF LOT 1 IN BLOCK 8 OF FRACTIONAL SECTION 15 ADDITION TO CHICAGO (SUPERIOR COURT DECREE ENTERED APRIL 8, 1871), IN SECTION 15, TOWNSHIP 39 NORTH, RANGE 14 EAST OF THE THIRD PRINCIPAL MERIDIAN, BOUNDED AND DESCRIBED AS FOLLOWS:

AN IRREGULAR RECTANGULAR TRUNCATED PYRAMID WHOSE ALTITUDE IS 53.03 FEET BEING PART OF LOTS 1 THROUGH 5 AND THE NORTH-SOUTH 10-FOOT PRIVATE ALLEY IN THE SUPERIOR COURT PARTITION OF LOT 1 IN BLOCK 8 OF FRACTIONAL SECTION 15 ADDITION TO CHICAGO (SUPERIOR COURT DECREE ENTERED APRIL 8, 1871) AND LOT 4 IN BLOCK 8 IN FRACTIONAL SECTION 15 ADDITION TO CHICAGO, ALL IN SECTION 15, TOWNSHIP 39 NORTH, RANGE 14 EAST OF THE THIRD PRINCIPAL MERIDIAN, HAVING AS A BASE A HORIZONTAL PLANE OF ELEVATION +415.00 FEET (CHICAGO CITY DATUM), THE HORIZONTAL BOUNDARIES OF SAID BASE BEING DESCRIBED AS FOLLOWS:

COMMENCING AT THE NORTHEAST CORNER OF BLOCK 8 AFORESAID, THENCE SOUTH 0 DEGREES 00 MINUTES 18 SECONDS WEST, ALONG THE EAST LINE OF BLOCK 8 AFORESAID, 58.13 FEET; THENCE NORTH 89 DEGREES 59 MINUTES 42 SECONDS WEST, PERPENDICULAR TO THE LAST DESCRIBED LINE, 14.00 FEET TO THE POINT OF BEGINNING OF THE FOLLOWING DESCRIBED PYRAMID BASE; THENCE SOUTH 0 DEGREES 03 MINUTES 50 SECONDS WEST, 44.52 FEET TO A POINT, SAID POINT BEING 58.09 FEET (AS MEASURED PERPENDICULARLY) NORTH OF THE SOUTH LINE OF LOT 4, IN BLOCK 8 IN FRACTIONAL SECTION 15 ADDITION TO CHICAGO, AFORESAID AND 14.05 FEET (AS MEASURED PERPENDICULARLY) WEST OF THE EAST LINE OF SAID LOT 4; THENCE SOUTH 89 DEGREES 55 MINUTES 21 SECONDS WEST, 35.55 FEET TO A POINT, SAID POINT BEING 58.35 FEET (AS MEASURED PERPENDICULARLY) NORTH OF THE SOUTH LINE OF LOT 4, IN BLOCK 8 IN FRACTIONAL SECTION 15 ADDITION TO CHICAGO AFORESAID; THENCE NORTH 0 DEGREES 03 MINUTES 50 SECONDS EAST, 44.54 FEET TO A POINT, SAID POINT BEING 57.76 FEET (AS MEASURED PERPENDICULARLY) SOUTH OF THE NORTH LINE OF BLOCK 8 AFORESAID; THENCE NORTH 89 DEGREES 57 MINUTES 58 SECONDS EAST, 35.55 FEET TO THE HEREINABOVE DESIGNATED POINT OF BEGINNING;

SAID PYRAMID IS TRUNCATED BY A HORIZONTAL PLANE OF ELEVATION +468.03 FEET (CHICAGO CITY DATUM); THE HORIZONTAL BOUNDARIES OF SAID PLANE BEING DESCRIBED AS FOLLOWS:

COMMENCING AT THE NORTHEAST CORNER OF BLOCK 8 AFORESAID, THENCE SOUTH 0 DEGREES 00 MINUTES 18 SECONDS WEST, ALONG THE EAST LINE OF BLOCK 8 AFORESAID, 62.48 FEET; THENCE NORTH 89 DEGREES 59 MINUTES 42 SECONDS WEST, PERPENDICULAR TO THE LAST DESCRIBED LINE, 16.81 FEET TO THE POINT OF BEGINNING OF THE FOLLOWING DESCRIBED PLANE; THENCE SOUTH 0 DEGREES 02 MINUTES 18 SECONDS WEST, 36.03 FEET TO A POINT, SAID POINT BEING 62.26 FEET (AS MEASURED PERPENDICULARLY) NORTH OF THE SOUTH LINE OF LOT 4, IN BLOCK 8 IN FRACTIONAL SECTION 15 ADDITION TO CHICAGO, AFORESAID AND 16.83 FEET (AS MEASURED PERPENDICULARLY) WEST OF THE EAST LINE OF SAID LOT 4; THENCE SOUTH 89 DEGREES 57 MINUTES 42 SECONDS WEST, 30.50 FEET TO A POINT, SAID POINT BEING 62.55 FEET (AS MEASURED PERPENDICULARLY) NORTH OF THE SOUTH LINE OF LOT 4, IN BLOCK 8 IN FRACTIONAL SECTION 15 ADDITION TO CHICAGO, AFORESAID; THENCE NORTH 0 DEGREES 02 MINUTES 18 SECONDS EAST, 36.03 FEET TO A POINT, SAID POINT BEING 62.09 FEET (AS MEASURED PERPENDICULARLY) SOUTH OF THE NORTH LINE OF BLOCK 8 AFORESAID; THENCE SOUTH 89 DEGREES 57 MINUTES 42 SECONDS EAST, 30.50 FEET TO THE HEREINABOVE DESIGNATED POINT OF BEGINNING;

UNOFFICIAL COPY

\\Nss-nas01\CD_BANK\Admin\legals\L127152\EXHIBIT B 310 RETAIL\310-NORTH\PARCEL AR-D-012-N.doc
NATIONAL SURVEY SERVICE, INC. Page 2

1/30/2008

EXCEPT THAT PART THEREOF LYING WITHIN LOT 4, IN BLOCK 8 IN FRACTIONAL SECTION 15
ADDITION TO CHICAGO, AFORESAID;

IN COOK COUNTY, ILLINOIS.

BASE AREA = 797.4 SQUARE FEET OR 0.0183 ACRES.

Property of Cook County Clerk's Office

UNOFFICIAL COPY

310 SOUTH RETAIL PROPERTIES

TABLE OF CONTENTS

310 SOUTH RETAIL PARCELS:

TRACTS 9-13 (310 OWNER-SOUTH)

PLUS AN UNDIVIDED 5% INTEREST IN 310 TRACT 15

S1 SUBTERRANEAN RIGHTS

PARCEL S1-E1*-012-S (310 TRACT 15)

B4 BASEMENT LEVEL 4

PARCEL B4-E1*-012-S (310 TRACT 15)

PARCEL B4-E2*-012 (310 TRACT 15)

B3 BASEMENT LEVEL 3

PARCEL B3-E1*-012-S (310 TRACT 15)

B2 BASEMENT LEVEL 2

PARCEL B2-B-012 (310 TRACT 12)

B1 BASEMENT LEVEL 1

PARCEL B1-B-012 (310 TRACT 12)

PARCEL B1-B1-012-S (310 TRACT 12)

C1/R1 FIRST FLOOR

PARCEL C1-D-012-S (310 TRACT 13)

PARCEL R1-B-012 (310 TRACT 12)

PARCEL R1-B2-012-S (310 TRACT 9)

PARCEL R1-B3-012 (310 TRACT 10)

PARCEL R1-B4-012-S (310 TRACT 11)

*PARCELS ARE EITHER SUBTERRANEAN OR AIR RIGHTS

"B & C" PARCELS 012 DENOTE 310 RETAIL PROPERTY

"D" PARCELS 012 DENOTE HISTORICAL FACADE PROPERTY

"E" PARCELS 012 DENOTE 310 SUBTERRANEAN PROPERTY

310 TRACT 9 (310 RETAIL OWNER 1-SOUTH)

310 TRACT 10 (310 RETAIL OWNER 2-SOUTH)

310 TRACT 11 (310 RETAIL OWNER 3-SOUTH)

310 TRACT 12 (310 RETAIL OWNER 4-SOUTH)

310 TRACT 13 (310 FACADE OWNER-SOUTH)

310 TRACT 15 (310 LAND OWNER-SOUTH)

UNOFFICIAL COPY

310 SOUTH RETAIL PROPERTIES

TABLE OF CONTENTS

C2-6	2ND THROUGH 6TH FLOORS
	PARCEL C2-6-D-012-S (310 TRACT 13)
C7-21	7TH THROUGH 21ST FLOORS
	PARCEL C7-D-012-S (310 TRACT 13)
	PARCEL C8-21-D-012-S (310 TRACT 13)
C22	22ND FLOOR
	PARCEL C22-D-012-S (310 TRACT 13)
C23	23RD FLOOR
	PARCEL C23-D-012-S (310 TRACT 13)
C24-27	24TH THROUGH 27TH FLOORS
	PARCEL C24-27-D-012-S (310 TRACT 13)
C28	28TH FLOOR
	PARCEL C28-D-012-S (310 TRACT 13)
C29	29TH FLOOR
	PARCEL C29-D-012-S (310 TRACT 13)

*PARCELS ARE EITHER SUBTERRANEAN OR AIR RIGHTS

“B & C” PARCELS 012 DENOTE 310 RETAIL PROPERTY
 “D” PARCELS 012 DENOTE HISTORICAL FACADE PROPERTY
 “E” PARCELS 012 DENOTE 310 SUBTERRANEAN PROPERTY
 310 TRACT 9 (310 RETAIL OWNER 1-SOUTH)
 310 TRACT 10 (310 RETAIL OWNER 2-SOUTH)
 310 TRACT 11 (310 RETAIL OWNER 3-SOUTH)
 310 TRACT 12 (310 RETAIL OWNER 4-SOUTH)
 310 TRACT 13 (310 FACADE OWNER-SOUTH)
 310 TRACT 15 (310 LAND OWNER-SOUTH)

UNOFFICIAL COPY

310 SOUTH RETAIL PROPERTIES

TABLE OF CONTENTS

C30	30TH FLOOR
	PARCEL C30-D-012-S (310 TRACT 13)
C31-33	31ST THROUGH 33RD FLOORS
	PARCEL C31-33-D-012-S (310 TRACT 13)
AR	AIR RIGHTS
	PARCEL AR-C *-012-S (310 TRACT 13)
	PARCEL AR-D 012-S (310 TRACT 13)

*PARCELS ARE EITHER SUBTERRANEAN OR AIR RIGHTS

"B & C" PARCELS 012 DENOTE 310 RETAIL PROPERTY
"D" PARCELS 012 DENOTE HISTORICAL FACADE PROPERTY
"E" PARCELS 012 DENOTE 310 SUBTERRANEAN PROPERTY
310 TRACT 9 (310 RETAIL OWNER 1-SOUTH)
310 TRACT 10 (310 RETAIL OWNER 2-SOUTH)
310 TRACT 11 (310 RETAIL OWNER 3-SOUTH)
310 TRACT 12 (310 RETAIL OWNER 4-SOUTH)
310 TRACT 13 (310 FACADE OWNER-SOUTH)
310 TRACT 15 (310 LAND OWNER-SOUTH)

UNOFFICIAL COPY

Property of Cook County Clerk's Office

S1

SUBTERRANEAN RIGHTS

UNOFFICIAL COPY

\\Nss-nas01\CD_BANK\Admin\Negals\L127152\EXHIBIT B 310 RETAIL\310-SOUTH\PARCEL S1-E1-012-S.doc
 NATIONAL SURVEY SERVICE, INC. Page 1

1/30/2008

PARCEL S1-E1*-012-S: (310 TRACT 15)

THAT PART OF LOT 4 IN BLOCK 8 IN FRACTIONAL SECTION 15 ADDITION TO CHICAGO, IN SECTION 15, TOWNSHIP 39 NORTH, RANGE 14 EAST OF THE THIRD PRINCIPAL MERIDIAN;

SAID PARCEL HAVING NO LOWER LIMIT AND HAVING AS AN UPPER LIMIT A HORIZONTAL PLANE OF ELEVATION (-) 36.56 FEET (CHICAGO CITY DATUM);

EXCEPTING THEREFROM THE FOLLOWING DESCRIBED PARCELS:

PARCEL S1-A2-012-S:

THAT PART OF LOTS 1 THROUGH 5 AND THE NORTH-SOUTH 10-FOOT PRIVATE ALLEY IN THE SUPERIOR COURT PARTITION OF LOT 1 IN BLOCK 8 OF FRACTIONAL SECTION 15 ADDITION TO CHICAGO (SUPERIOR COURT DECREE ENTERED APRIL 8, 1871) AND LOT 4 IN BLOCK 8 IN FRACTIONAL SECTION 15 ADDITION TO CHICAGO, ALL IN SECTION 15, TOWNSHIP 39 NORTH, RANGE 14 EAST OF THE THIRD PRINCIPAL MERIDIAN, BOUNDED AND DESCRIBED AS FOLLOWS:

A RIGHT CIRCULAR CYLINDER WHOSE ALTITUDE IS 10.00 FEET HAVING A RADIUS OF 5.49 FEET AND WHOSE CENTER POINT IS 61.16 FEET (AS MEASURED PERPENDICULARLY) NORTH OF A VERTICAL PLANE PASSING THROUGH THE SOUTH LINE OF LOT 4, IN FRACTIONAL SECTION 15 ADDITION TO CHICAGO AFORESAID AND 52.37 FEET (AS MEASURED PERPENDICULARLY) EAST OF A VERTICAL PLANE PASSING THROUGH THE WEST LINE OF LOT 5, AFORESAID, BEING ALSO THE EAST LINE OF AN 18-FOOT PUBLIC ALLEY IN BLOCK 8 AFORESAID, OPENED BY ORDINANCE CONFIRMED MAY 26, 1851;

SAID PARCEL HAVING ITS LOWER CIRCULAR BASE ON A HORIZONTAL PLANE OF ELEVATION (-)46.56 FEET (CHICAGO CITY DATUM) AND HAVING ITS UPPER CIRCULAR BASE ON A HORIZONTAL PLANE OF ELEVATION (-)36.56 FEET (CHICAGO CITY DATUM);

EXCEPT THAT PART THEREOF LYING WITHIN LOTS 1 THROUGH 5 AND THE NORTH-SOUTH 10-FOOT PRIVATE ALLEY IN THE SUPERIOR COURT PARTITION OF LOT 1 IN BLOCK 8 OF FRACTIONAL SECTION 15 ADDITION TO CHICAGO (SUPERIOR COURT DECREE ENTERED APRIL 8, 1871) AFORESAID;

PARCEL S1-A3-012:

THAT PART OF LOT 4 IN BLOCK 8 IN FRACTIONAL SECTION 15 ADDITION TO CHICAGO IN SECTION 15, TOWNSHIP 39 NORTH, RANGE 14 EAST OF THE THIRD PRINCIPAL MERIDIAN, BOUNDED AND DESCRIBED AS FOLLOWS:

BEGINNING AT THE POINT OF INTERSECTION OF A LINE DRAWN 15.91 FEET (AS MEASURED PERPENDICULARLY) NORTH OF AND PARALLEL WITH THE SOUTH LINE OF SAID LOT 4 AND A LINE DRAWN 26.85 FEET (AS MEASURED PERPENDICULARLY) EAST OF THE EAST LINE OF AN 18-FOOT PUBLIC ALLEY IN BLOCK 8 AFORESAID, OPENED BY ORDINANCE CONFIRMED MAY 26, 1851, THENCE NORTH 0 DEGREES 02 MINUTES 18 SECONDS EAST, 7.58 FEET; THENCE SOUTH 89 DEGREES 57 MINUTES 42 SECONDS EAST, PERPENDICULAR TO THE LAST DESCRIBED LINE, 9.33 FEET; THENCE SOUTH 0 DEGREES 02 MINUTES 18 SECONDS WEST, 7.58 FEET TO A POINT, SAID POINT BEING 15.82 FEET (AS MEASURED PERPENDICULARLY) NORTH OF THE SOUTH LINE OF LOT 4 AFORESAID; THENCE NORTH 89 DEGREES 57 MINUTES 42 SECONDS WEST, 9.33 FEET TO THE HEREINABOVE DESIGNATED POINT OF BEGINNING;

UNOFFICIAL COPY

\\Nss-nas01\CD_BANK\Admin\legals\L127152\EXHIBIT B 310 RETAIL\310-SOUTH\PARCEL S1-E1-012-S.doc
NATIONAL SURVEY SERVICE, INC. Page 2

1/30/2008

SAID PARCEL HAVING AS A LOWER LIMIT A HORIZONTAL PLANE OF ELEVATION (-)46.56 FEET (CHICAGO CITY DATUM) AND HAVING AS AN UPPER LIMIT A HORIZONTAL PLANE OF ELEVATION (-)36.56 FEET (CHICAGO CITY DATUM);

IN COOK COUNTY, ILLINOIS.

AREA = 13,700.0 SQUARE FEET OR 0.3145 ACRES.

* PARCEL IS SUBTERRANEAN RIGHTS

Property of Cook County Clerk's Office

UNOFFICIAL COPY

Property of Cook County Clerk's Office

B4

BASEMENT FLOOR

UNOFFICIAL COPY

\\Nss-nas01\CD_BANK\Admin\legals\L127152\EXHIBIT B 310 RETAIL\310-SOUTH\PARCEL B4-E1-012-S.doc
 NATIONAL SURVEY SERVICE, INC. Page 1

1/30/2008

PARCEL B4-E1*-012-S: (310 TRACT 15)

THAT PART OF LOT 4 IN BLOCK 8 IN FRACTIONAL SECTION 15 ADDITION TO CHICAGO, IN SECTION 15, TOWNSHIP 39 NORTH, RANGE 14 EAST OF THE THIRD PRINCIPAL MERIDIAN;

SAID PARCEL HAVING AS A LOWER LIMIT A HORIZONTAL PLANE OF ELEVATION (-)36.56 FEET (CHICAGO CITY DATUM) AND HAVING AS AN UPPER LIMIT A HORIZONTAL PLANE OF ELEVATION (-)27.58 FEET (CHICAGO CITY DATUM);

EXCEPTING THEREFROM THE FOLLOWING DESCRIBED PARCELS:

PARCEL B4-A1-012-S:

THAT PART OF LOTS 1 THROUGH 5 AND THE NORTH-SOUTH 10-FOOT PRIVATE ALLEY IN THE SUPERIOR COURT PARTITION OF LOT 1 IN BLOCK 8 OF FRACTIONAL SECTION 15 ADDITION TO CHICAGO (SUPERIOR COURT DECREE ENTERED APRIL 8, 1871) AND LOT 4 IN BLOCK 8 IN FRACTIONAL SECTION 15 ADDITION TO CHICAGO, ALL IN SECTION 15, TOWNSHIP 39 NORTH, RANGE 14 EAST OF THE THIRD PRINCIPAL MERIDIAN, BOUNDED AND DESCRIBED AS FOLLOWS:

COMMENCING AT THE POINT OF INTERSECTION OF THE NORTH LINE OF SAID BLOCK 8 AND THE WEST LINE LOT 5 AFORESAID, SAID WEST LINE BEING ALSO THE EAST LINE OF AN 18-FOOT PUBLIC ALLEY OPENED BY ORDINANCE CONFIRMED MAY 26, 1851; THENCE NORTH 89 DEGREES 33 MINUTES 04 SECONDS EAST, ALONG SAID NORTH LINE, 8.92 FEET TO THE POINT OF BEGINNING OF THE FOLLOWING DESCRIBED PARCEL; THENCE SOUTH 0 DEGREES 02 MINUTES 18 SECONDS WEST, 12.61 FEET; THENCE SOUTH 89 DEGREES 57 MINUTES 42 SECONDS EAST, PERPENDICULAR TO THE LAST DESCRIBED LINE, 3.08 FEET; THENCE SOUTH 0 DEGREES 02 MINUTES 18 SECONDS WEST, 53.59 FEET; THENCE NORTH 89 DEGREES 57 MINUTES 42 SECONDS WEST, 11.99 FEET TO THE EAST LINE OF AN 18-FOOT PUBLIC ALLEY OPENED BY ORDINANCE CONFIRMED MAY 26, 1851; THENCE SOUTH 0 DEGREES 01 MINUTE 34 SECONDS WEST ALONG SAID EAST LINE, 63.70 FEET; THENCE SOUTH 89 DEGREES 57 MINUTES 42 SECONDS EAST, 19.98 FEET TO A POINT, SAID POINT BEING 30.76 FEET (AS MEASURED PERPENDICULARLY) NORTH OF THE SOUTH LINE OF LOT 4, IN BLOCK 8 IN FRACTIONAL SECTION 15 ADDITION TO CHICAGO, AFORESAID; THENCE NORTH 0 DEGREES 02 MINUTES 18 SECONDS EAST, PERPENDICULAR TO THE LAST DESCRIBED LINE, 117.29 FEET; THENCE SOUTH 89 DEGREES 57 MINUTES 42 SECONDS EAST, 2.42 FEET; THENCE NORTH 0 DEGREES 02 MINUTES 18 SECONDS EAST, 12.72 FEET TO THE NORTH LINE OF BLOCK 8, AFORESAID; THENCE SOUTH 89 DEGREES 33 MINUTES 04 SECONDS WEST, ALONG SAID NORTH LINE, 13.50 FEET TO THE HEREINABOVE DESIGNATED POINT OF BEGINNING;

SAID PARCEL HAVING AS A LOWER LIMIT A HORIZONTAL PLANE OF ELEVATION (-)36.56 FEET (CHICAGO CITY DATUM) AND HAVING AS AN UPPER LIMIT A HORIZONTAL PLANE OF ELEVATION (-)27.58 FEET (CHICAGO CITY DATUM);

EXCEPT THAT PART THEREOF LYING WITHIN LOTS 1 THROUGH 5 AND THE NORTH-SOUTH 10-FOOT PRIVATE ALLEY IN THE SUPERIOR COURT PARTITION OF LOT 1 IN BLOCK 8 OF FRACTIONAL SECTION 15 ADDITION TO CHICAGO (SUPERIOR COURT DECREE ENTERED APRIL 8, 1871) AFORESAID;

PARCEL B4-A2-012-S:

THAT PART OF LOTS 1 THROUGH 5 AND THE NORTH-SOUTH 10-FOOT PRIVATE ALLEY IN THE SUPERIOR COURT PARTITION OF LOT 1 IN BLOCK 8 OF FRACTIONAL SECTION 15 ADDITION TO CHICAGO (SUPERIOR COURT DECREE ENTERED APRIL 8, 1871) AND LOT 4 IN BLOCK 8 IN FRACTIONAL SECTION 15 ADDITION TO CHICAGO, ALL IN SECTION 15, TOWNSHIP 39 NORTH, RANGE 14 EAST OF THE THIRD PRINCIPAL MERIDIAN, BOUNDED AND DESCRIBED AS FOLLOWS:

UNOFFICIAL COPY

\\Nss-nas01\CD_BANK\Admin\legals\L127152\EXHIBIT B 310 RETAIL\310-SOUTH\PARCEL B4-EI-012-S.doc
 NATIONAL SURVEY SERVICE, INC. Page 2

1/30/2008

A RIGHT CIRCULAR CYLINDER WHOSE ALTITUDE IS 10.00 FEET HAVING A RADIUS OF 5.49 FEET AND WHOSE CENTER POINT IS 81.16 FEET (AS MEASURED PERPENDICULARLY) NORTH OF A VERTICAL PLANE PASSING THROUGH THE SOUTH LINE OF LOT 4, IN FRACTIONAL SECTION 15 ADDITION TO CHICAGO AFORESAID AND 52.37 FEET (AS MEASURED PERPENDICULARLY) EAST OF A VERTICAL PLANE PASSING THROUGH THE WEST LINE OF LOT 5, AFORESAID, BEING ALSO THE EAST LINE OF AN 18-FOOT PUBLIC ALLEY IN BLOCK 8 AFORESAID, OPENED BY ORDINANCE CONFIRMED MAY 26, 1851;

SAID PARCEL HAVING ITS LOWER CIRCULAR BASE ON A HORIZONTAL PLANE OF ELEVATION (-)36.56 FEET (CHICAGO CITY DATUM) AND HAVING ITS UPPER CIRCULAR BASE ON A HORIZONTAL PLANE OF ELEVATION (-)27.58 FEET (CHICAGO CITY DATUM);

EXCEPT THAT PART THEREOF LYING WITHIN LOTS 1 THROUGH 5 AND THE NORTH-SOUTH 10-FOOT PRIVATE ALLEY IN THE SUPERIOR COURT PARTITION OF LOT 1 IN BLOCK 8 OF FRACTIONAL SECTION 15 ADDITION TO CHICAGO (SUPERIOR COURT DECREE ENTERED APRIL 8, 1871) AFORESAID;

PARCEL B4-A3-012:

THAT PART OF LOT 4 IN BLOCK 8 IN FRACTIONAL SECTION 15 ADDITION TO CHICAGO IN SECTION 15, TOWNSHIP 39 NORTH, RANGE 14 EAST OF THE THIRD PRINCIPAL MERIDIAN, BOUNDED AND DESCRIBED AS FOLLOWS:

BEGINNING AT THE POINT OF INTERSECTION OF A LINE DRAWN 15.91 FEET (AS MEASURED PERPENDICULARLY) NORTH OF AND PARALLEL WITH THE SOUTH LINE OF SAID LOT 4 AND A LINE DRAWN 26.85 FEET (AS MEASURED PERPENDICULARLY) EAST OF THE EAST LINE OF AN 18-FOOT PUBLIC ALLEY IN BLOCK 8 AFORESAID, OPENED BY ORDINANCE CONFIRMED MAY 26, 1851, THENCE NORTH 0 DEGREES 02 MINUTES 18 SECONDS EAST, 7.58 FEET; THENCE SOUTH 89 DEGREES 57 MINUTES 42 SECONDS EAST, PERPENDICULAR TO THE LAST DESCRIBED LINE, 9.33 FEET; THENCE SOUTH 0 DEGREES 02 MINUTES 18 SECONDS WEST, 7.58 FEET TO A POINT, SAID POINT BEING 15.82 FEET (AS MEASURED PERPENDICULARLY) NORTH OF THE SOUTH LINE OF LOT 4 AFORESAID; THENCE NORTH 89 DEGREES 57 MINUTES 42 SECONDS WEST, 9.33 FEET TO THE HEREINABOVE DESIGNATED POINT OF BEGINNING;

SAID PARCEL HAVING AS A LOWER LIMIT A HORIZONTAL PLANE OF ELEVATION (-)36.56 FEET (CHICAGO CITY DATUM) AND HAVING AS AN UPPER LIMIT A HORIZONTAL PLANE OF ELEVATION (-)27.58 FEET (CHICAGO CITY DATUM);

IN COOK COUNTY, ILLINOIS.

AREA = 12,710.5 SQUARE FEET OR 0.2918 ACRES.

* PARCEL IS SUBTERRANEAN RIGHTS

UNOFFICIAL COPY

\\Nss-nas01\CD_BANK\Admin\legals\L127152\EXHIBIT B 310 RETAIL\310-SOUTH\PARCEL B4-E2-012.doc
NATIONAL SURVEY SERVICE, INC. Page 1

1/30/2008

PARCEL B4-E2*-012: (310 TRACT 15)

THAT PART OF LOTS 1 THROUGH 5 AND THE NORTH-SOUTH 10-FOOT PRIVATE ALLEY IN THE SUPERIOR COURT PARTITION OF LOT 1 IN BLOCK 8 OF FRACTIONAL SECTION 15 ADDITION TO CHICAGO (SUPERIOR COURT DECREE ENTERED APRIL 8, 1871), IN SECTION 15, TOWNSHIP 39 NORTH, RANGE 14 EAST OF THE THIRD PRINCIPAL MERIDIAN, BOUNDED AND DESCRIBED AS FOLLOWS:

BEGINNING AT THE POINT OF INTERSECTION OF THE NORTH LINE OF SAID BLOCK 8 AND THE WEST LINE OF LOT 5 AFORESAID, SAID WEST LINE BEING ALSO THE EAST LINE OF AN 18-FOOT PUBLIC ALLEY OPENED BY ORDINANCE CONFIRMED MAY 26, 1851, THENCE NORTH 89 DEGREES 33 MINUTES 04 SECONDS EAST, ALONG SAID NORTH LINE, 8.92 FEET; THENCE SOUTH 0 DEGREES 02 MINUTES 18 SECONDS WEST, 12.61 FEET; THENCE SOUTH 89 DEGREES 57 MINUTES 42 SECONDS EAST, PERPENDICULAR TO THE LAST DESCRIBED LINE, 3.08 FEET; THENCE SOUTH 0 DEGREES 02 MINUTES 18 SECONDS WEST, 53.59 FEET; THENCE NORTH 89 DEGREES 57 MINUTES 42 SECONDS WEST, 11.99 FEET TO THE WEST LINE OF LOT 5, AFORESAID; THENCE NORTH 0 DEGREES 01 MINUTES 34 SECONDS EAST ALONG SAID WEST LINE, 66.12 FEET TO THE HEREINABOVE DESIGNATED POINT OF BEGINNING;

SAID PARCEL HAVING AS A LOWER LIMIT A HORIZONTAL PLANE OF ELEVATION (-)36.56 FEET (CHICAGO CITY DATUM) AND HAVING AS AN UPPER LIMIT A HORIZONTAL PLANE OF ELEVATION (-)27.58 FEET (CHICAGO CITY DATUM);

IN COOK COUNTY, ILLINOIS.

AREA = 754.9 SQUARE FEET OR 0.0173ACRES.

* PARCEL IS SUBTERRANEAN RIGHTS

Office of Cook County Clerk's Office

UNOFFICIAL COPY

Property of Cook County Clerk's Office

B3

BASEMENT FLOOR

UNOFFICIAL COPY

\\Nss-nas01\CD_BANK\Admin\legals\L127152\EXHIBIT B 310 RETAIL\310-SOUTH\PARCEL B3-E1-012-S.doc
 NATIONAL SURVEY SERVICE, INC. Page 1

1/30/2008

PARCEL B3-E1*-012-S: (310 TRACT 15)

THAT PART OF LOT 4 IN BLOCK 8 IN FRACTIONAL SECTION 15 ADDITION TO CHICAGO, IN SECTION 15, TOWNSHIP 39 NORTH, RANGE 14 EAST OF THE THIRD PRINCIPAL MERIDIAN;

SAID PARCEL HAVING AS A LOWER LIMIT A HORIZONTAL PLANE OF ELEVATION (-)27.58 FEET (CHICAGO CITY DATUM) AND HAVING AS AN UPPER LIMIT A HORIZONTAL PLANE OF ELEVATION (-)14.07 FEET (CHICAGO CITY DATUM);

EXCEPTING THEREFROM THE FOLLOWING DESCRIBED PARCEL:

PARCEL B3-A2-012-S:

THAT PART OF LOTS 1 THROUGH 5 AND THE NORTH-SOUTH 10-FOOT PRIVATE ALLEY IN THE SUPERIOR COURT PARTITION OF LOT 1 IN BLOCK 8 OF FRACTIONAL SECTION 15 ADDITION TO CHICAGO (SUPERIOR COURT DECREE ENTERED APRIL 8, 1871) AND LOT 4 IN BLOCK 8 IN FRACTIONAL SECTION 15 ADDITION TO CHICAGO, ALL IN SECTION 15, TOWNSHIP 39 NORTH, RANGE 14 EAST OF THE THIRD PRINCIPAL MERIDIAN, BOUNDED AND DESCRIBED AS FOLLOWS:

BEGINNING AT THE POINT OF INTERSECTION OF THE NORTH LINE OF SAID BLOCK 8 AND THE WEST LINE OF LOT 5 AFORESAID, SAID WEST LINE BEING ALSO THE EAST LINE OF AN 18-FOOT PUBLIC ALLEY OPENED BY ORDINANCE CONFIRMED MAY 26, 1851; THENCE NORTH 89 DEGREES 33 MINUTES 04 SECONDS EAST, ALONG SAID NORTH LINE, BEING ALSO THE SOUTH LINE OF EAST JACKSON BOULEVARD, 27.42 FEET; THENCE SOUTH 0 DEGREES 02 MINUTES 18 SECONDS WEST, 51.68 FEET; THENCE NORTH 89 DEGREES 57 MINUTES 42 SECONDS EAST, PERPENDICULAR TO THE LAST DESCRIBED LINE, 51.00 FEET; THENCE SOUTH 0 DEGREES 02 MINUTES 18 SECONDS WEST, 54.29 FEET TO A POINT, SAID POINT BEING 54.10 FEET (AS MEASURED PERPENDICULARLY) NORTH OF THE SOUTH LINE OF LOT 4, IN BLOCK 8 IN FRACTIONAL SECTION 15 ADDITION TO CHICAGO, AFORESAID AND 93.47 FEET (AS MEASURED PERPENDICULARLY) WEST OF THE EAST LINE OF SAID LOT 4; THENCE SOUTH 9 DEGREES 04 MINUTES 47 SECONDS WEST, 30.76 FEET TO A POINT, SAID POINT BEING 98.32 FEET (AS MEASURED PERPENDICULARLY) WEST OF THE EAST LINE OF LOT 4, IN BLOCK 8 IN FRACTIONAL SECTION 15 ADDITION TO CHICAGO, AFORESAID; THENCE SOUTH 0 DEGREES 02 MINUTES 18 SECONDS WEST, 23.97 FEET TO THE SOUTH LINE OF LOT 4, IN BLOCK 8 IN FRACTIONAL SECTION 15 ADDITION TO CHICAGO, AFORESAID; THENCE NORTH 89 DEGREES 30 MINUTES 10 SECONDS EAST, 73.56 FEET TO THE EAST LINE OF AN 18-FOOT PUBLIC ALLEY OPENED BY ORDINANCE CONFIRMED MAY 26, 1851; THENCE NORTH 0 DEGREES 01 MINUTES 34 SECONDS EAST ALONG SAID EAST LINE, 160.77 FEET TO THE HEREINABOVE DESIGNATED POINT OF BEGINNING;

SAID PARCEL HAVING AS A LOWER LIMIT A HORIZONTAL PLANE OF ELEVATION (-)27.58 FEET (CHICAGO CITY DATUM) AND HAVING AS AN UPPER LIMIT A HORIZONTAL PLANE OF ELEVATION (-)14.07 FEET (CHICAGO CITY DATUM);

EXCEPT THAT PART THEREOF LYING WITHIN LOTS 1 THROUGH 5 AND THE NORTH-SOUTH 10-FOOT PRIVATE ALLEY IN THE SUPERIOR COURT PARTITION OF LOT 1 IN BLOCK 8 OF FRACTIONAL SECTION 15 ADDITION TO CHICAGO (SUPERIOR COURT DECREE ENTERED APRIL 8, 1871) AFORESAID;

IN COOK COUNTY, ILLINOIS.

AREA = 7,698.1 SQUARE FEET OR 0.1767 ACRES.

* PARCEL IS SUBTERRANEAN RIGHTS

UNOFFICIAL COPY

Property of Cook County Clerk's Office

B2

BASEMENT FLOOR

UNOFFICIAL COPY

\\Nss-nas01\CD_BANK\Admin\legals\L127152\EXHIBIT B 310 RETAIL\310-SOUTH\PARCEL B2-B-012.doc
NATIONAL SURVEY SERVICE, INC. Page 1

1/30/2008

PARCEL B2-B-012: (310 TRACT 12)

THAT PART OF LOT 4 IN BLOCK 8 IN FRACTIONAL SECTION 15 ADDITION TO CHICAGO IN SECTION 15, TOWNSHIP 39 NORTH, RANGE 14 EAST OF THE THIRD PRINCIPAL MERIDIAN, BOUNDED AND DESCRIBED AS FOLLOWS:

BEGINNING AT THE POINT OF INTERSECTION OF A LINE DRAWN 34.78 FEET (AS MEASURED PERPENDICULARLY) NORTH OF AND PARALLEL WITH THE SOUTH LINE OF SAID LOT 4 AND A LINE DRAWN 26.90 FEET (AS MEASURED PERPENDICULARLY) EAST OF THE EAST LINE OF AN 18-FOOT PUBLIC ALLEY IN BLOCK 8 AFORESAID, OPENED BY ORDINANCE CONFIRMED MAY 26, 1851; THENCE NORTH 0 DEGREES 02 MINUTES 18 SECONDS EAST, 9.00 FEET; THENCE SOUTH 89 DEGREES 57 MINUTES 42 SECONDS EAST, PERPENDICULAR TO THE LAST DESCRIBED LINE, 9.22 FEET; THENCE SOUTH 0 DEGREES 02 MINUTES 18 SECONDS WEST, 9.00 FEET TO A POINT, SAID POINT BEING 24.60 FEET (AS MEASURED PERPENDICULARLY) NORTH OF THE SOUTH LINE OF LOT 4 AFORESAID; THENCE NORTH 89 DEGREES 57 MINUTES 42 SECONDS WEST, 9.22 FEET TO THE HEREINABOVE DESIGNATED POINT OF BEGINNING;

SAID PARCEL HAVING AS A LOWER LIMIT A HORIZONTAL PLANE OF ELEVATION (-)14.07 FEET (CHICAGO CITY DATUM) AND HAVING AS AN UPPER LIMIT A HORIZONTAL PLANE OF ELEVATION +1.24 FEET (CHICAGO CITY DATUM);

IN COOK COUNTY, ILLINOIS.

AREA = 83.1 SQUARE FEET OR 0.0019 ACRES.

Cook County Clerk's Office

UNOFFICIAL COPY

Property of Cook County Clerk's Office

B1

BASEMENT FLOOR

UNOFFICIAL COPY

\\Nss-nas01\CD_BANK\Admin\legals\L127152\EXHIBIT B 310 RETAIL\310-SOUTH\PARCEL B1-B-012.doc
NATIONAL SURVEY SERVICE, INC. Page 1

1/30/2008

PARCEL B1-B-012: (310 TRACT 12)

THAT PART OF LOT 4 IN BLOCK 8 IN FRACTIONAL SECTION 15 ADDITION TO CHICAGO IN SECTION 15, TOWNSHIP 39 NORTH, RANGE 14 EAST OF THE THIRD PRINCIPAL MERIDIAN, BOUNDED AND DESCRIBED AS FOLLOWS:

BEGINNING AT THE POINT OF INTERSECTION OF A LINE DRAWN 34.78 FEET (AS MEASURED PERPENDICULARLY) NORTH OF AND PARALLEL WITH THE SOUTH LINE OF SAID LOT 4 AND A LINE DRAWN 26.90 FEET (AS MEASURED PERPENDICULARLY) EAST OF THE EAST LINE OF AN 18-FOOT PUBLIC ALLEY IN BLOCK 8 AFORESAID, OPENED BY ORDINANCE CONFIRMED MAY 26, 1851; THENCE NORTH 0 DEGREES 02 MINUTES 18 SECONDS EAST, 9.00 FEET; THENCE SOUTH 89 DEGREES 57 MINUTES 42 SECONDS EAST, PERPENDICULAR TO THE LAST DESCRIBED LINE, 9.22 FEET; THENCE SOUTH 0 DEGREES 02 MINUTES 18 SECONDS WEST, 9.00 FEET TO A POINT, SAID POINT BEING 24.60 FEET (AS MEASURED PERPENDICULARLY) NORTH OF THE SOUTH LINE OF LOT 4 AFORESAID; THENCE NORTH 89 DEGREES 57 MINUTES 42 SECONDS WEST, 9.22 FEET TO THE HEREINABOVE DESIGNATED POINT OF BEGINNING;

SAID PARCEL HAVING AS A LOWER LIMIT A HORIZONTAL PLANE OF ELEVATION +1.24 FEET (CHICAGO CITY DATUM) AND HAVING AS AN UPPER LIMIT A HORIZONTAL PLANE OF ELEVATION +15.79 FEET (CHICAGO CITY DATUM);

IN COOK COUNTY, ILLINOIS.

AREA = 83.1 SQUARE FEET OR 0.0019 ACRES.

Cook County Clerk's Office

UNOFFICIAL COPY

\\Nss-nas01\CD_BANK\Admin\legals\L127152\EXHIBIT B 310 RETAIL\310-SOUTH\PARCEL B1-B1-012-S.doc1
 NATIONAL SURVEY SERVICE, INC. Page 1

1/30/2008

PARCEL B1-B1-012-S: (310 TRACT 12)

THAT PART OF LOTS 1 THROUGH 5 AND THE NORTH-SOUTH 10-FOOT PRIVATE ALLEY IN THE SUPERIOR COURT PARTITION OF LOT 1 IN BLOCK 8 OF FRACTIONAL SECTION 15 ADDITION TO CHICAGO (SUPERIOR COURT DECREE ENTERED APRIL 8, 1871) AND LOT 4 IN BLOCK 8 IN FRACTIONAL SECTION 15 ADDITION TO CHICAGO, ALL IN SECTION 15, TOWNSHIP 39 NORTH, RANGE 14 EAST OF THE THIRD PRINCIPAL MERIDIAN, BOUNDED AND DESCRIBED AS FOLLOWS:

BEGINNING AT THE NORTHEAST CORNER OF SAID BLOCK 8, THENCE SOUTH 0 DEGREES 00 MINUTES 18 SECONDS WEST, ALONG THE EAST LINE OF BLOCK 8, AFORESAID, SAID EAST LINE BEING ALSO THE WEST LINE OF SOUTH MICHIGAN AVENUE, 160.62 FEET TO THE SOUTHEAST CORNER OF LOT 4, IN BLOCK 8 IN FRACTIONAL SECTION 15 ADDITION TO CHICAGO, AFORESAID; THENCE SOUTH 89 DEGREES 30 MINUTES 10 SECONDS WEST, ALONG THE SOUTH LINE OF LOT 4, IN BLOCK 8 IN FRACTIONAL SECTION 15 ADDITION TO CHICAGO, AFORESAID, 60.58 FEET; THENCE NORTH 0 DEGREES 02 MINUTES 18 SECONDS EAST, 25.31 FEET; THENCE NORTH 89 DEGREES 57 MINUTES 42 SECONDS WEST, PERPENDICULAR TO THE LAST DESCRIBED LINE, 17.36 FEET; THENCE NORTH 0 DEGREES 02 MINUTES 18 SECONDS EAST, 21.55 FEET; THENCE SOUTH 89 DEGREES 57 MINUTES 42 SECONDS EAST, 9.11 FEET; THENCE NORTH 0 DEGREES 02 MINUTES 18 SECONDS EAST, 4.51 FEET; THENCE SOUTH 89 DEGREES 57 MINUTES 42 SECONDS EAST, 9.08 FEET; THENCE NORTH 0 DEGREES 02 MINUTES 18 SECONDS EAST, 13.56 FEET TO A POINT, SAID POINT BEING 59.71 FEET (AS MEASURED PERPENDICULARLY) WEST OF THE EAST LINE OF LOT 4, IN BLOCK 8 IN FRACTIONAL SECTION 15 ADDITION TO CHICAGO, AFORESAID; THENCE NORTH 89 DEGREES 57 MINUTES 42 SECONDS WEST, 5.61 FEET; THENCE SOUTH 0 DEGREES 02 MINUTES 18 SECONDS WEST, 1.35 FEET; THENCE NORTH 89 DEGREES 57 MINUTES 42 SECONDS WEST, 24.46 FEET; THENCE SOUTH 0 DEGREES 02 MINUTES 18 SECONDS WEST, 6.98 FEET; THENCE SOUTH 89 DEGREES 57 MINUTES 42 SECONDS EAST, 3.21 FEET; THENCE SOUTH 0 DEGREES 02 MINUTES 18 SECONDS WEST, 10.49 FEET; THENCE SOUTH 89 DEGREES 57 MINUTES 42 SECONDS EAST, 1.53 FEET; THENCE SOUTH 0 DEGREES 02 MINUTES 18 SECONDS WEST, 13.26 FEET TO A POINT, SAID POINT BEING 33.08 FEET (AS MEASURED PERPENDICULARLY) NORTH OF THE SOUTH LINE OF LOT 4, IN BLOCK 8 IN FRACTIONAL SECTION 15 ADDITION TO CHICAGO, AFORESAID; THENCE NORTH 89 DEGREES 57 MINUTES 42 SECONDS WEST, 26.28 FEET; THENCE NORTH 0 DEGREES 02 MINUTES 18 SECONDS EAST, 11.74 FEET; THENCE NORTH 89 DEGREES 57 MINUTES 42 SECONDS WEST, 24.67 FEET TO A POINT, SAID POINT BEING 45.30 FEET (AS MEASURED PERPENDICULARLY) NORTH OF THE SOUTH LINE OF LOT 4, IN BLOCK 8 IN FRACTIONAL SECTION 15 ADDITION TO CHICAGO, AFORESAID AND 35.86 FEET (AS MEASURED PERPENDICULARLY) EAST OF THE EAST LINE OF AN 18-FOOT PUBLIC ALLEY IN BLOCK 8 AFORESAID, OPENED BY ORDINANCE CONFIRMED MAY 26, 1851; THENCE NORTH 0 DEGREES 02 MINUTES 18 SECONDS EAST, 6.24 FEET; THENCE NORTH 89 DEGREES 57 MINUTES 42 SECONDS WEST, 0.38 FEET; THENCE NORTH 0 DEGREES 02 MINUTES 18 SECONDS EAST, 109.20 FEET TO THE NORTH LINE OF BLOCK 8 AFORESAID; THENCE NORTH 89 DEGREES 33 MINUTES 04 SECONDS EAST, ALONG SAID NORTH LINE, 81.42 FEET; THENCE SOUTH 0 DEGREES 02 MINUTES 18 SECONDS WEST, 53.61 FEET; THENCE NORTH 89 DEGREES 57 MINUTES 42 SECONDS WEST, PERPENDICULAR TO THE LAST DESCRIBED LINE, 32.66 FEET TO A POINT, SAID POINT BEING 53.33 FEET (AS MEASURED PERPENDICULARLY) SOUTH OF THE NORTH LINE OF LOT 1 AFORESAID; THENCE SOUTH 0 DEGREES 02 MINUTES 18 SECONDS WEST, 18.00 FEET; THENCE SOUTH 89 DEGREES 57 MINUTES 42 SECONDS EAST, 26.98 FEET; THENCE NORTH 0 DEGREES 02 MINUTES 18 SECONDS EAST, 12.30 FEET; THENCE SOUTH 89 DEGREES 57 MINUTES 42 SECONDS EAST, 14.95 FEET TO A POINT, SAID POINT BEING 45.66 FEET (AS MEASURED PERPENDICULARLY) WEST OF THE EAST LINE OF BLOCK 8, AFORESAID; THENCE NORTH 0 DEGREES 02 MINUTES 18 SECONDS EAST, 38.80 FEET; THENCE SOUTH 89 DEGREES 57 MINUTES 42 SECONDS EAST, 2.30 FEET; THENCE NORTH 0 DEGREES 02 MINUTES 18 SECONDS EAST, 16.00 FEET; THENCE NORTH 89 DEGREES 57 MINUTES 42 SECONDS WEST, 2.56 FEET; THENCE NORTH 0 DEGREES 02 MINUTES 18 SECONDS EAST, 4.58 FEET TO THE NORTH LINE OF BLOCK 8 AFORESAID, SAID POINT BEING 45.89

UNOFFICIAL COPY

\\Nss-nas01\CD_BANK\Admin\legals\L127152\EXHIBIT B 310 RETAIL\310-SOUTH\PARCEL B1-B1-012-S.doc1
NATIONAL SURVEY SERVICE, INC. Page 2

1/30/2008

FEET (AS MEASURED ALONG SAID NORTH LINE) WEST OF THE NORTHEAST CORNER OF BLOCK 8 AFORESAID; THENCE NORTH 89 DEGREES 33 MINUTES 04 SECONDS EAST, ALONG SAID NORTH LINE, BEING ALSO THE SOUTH LINE OF EAST JACKSON BOULEVARD, 45.89 FEET TO THE HEREINABOVE DESIGNATED POINT OF BEGINNING;

SAID PARCEL HAVING AS A LOWER LIMIT A HORIZONTAL PLANE OF ELEVATION +1.24 FEET (CHICAGO CITY DATUM) AND HAVING AS AN UPPER LIMIT A HORIZONTAL PLANE OF ELEVATION +15.79 FEET (CHICAGO CITY DATUM);

EXCEPT THAT PART THEREOF LYING WITHIN LOTS 1 THROUGH 5 AND THE NORTH-SOUTH 10-FOOT PRIVATE ALLEY IN THE SUPERIOR COURT PARTITION OF LOT 1 IN BLOCK 8 OF FRACTIONAL SECTION 15 ADDITION TO CHICAGO (SUPERIOR COURT DECREE ENTERED APRIL 8, 1871) AFORESAID;

IN COOK COUNTY, ILLINOIS.

AREA = 7,734.3 SQUARE FEET OR 0.1776 ACRES.

Property of Cook County Clerk's Office

UNOFFICIAL COPY

Property of Cook County Clerk's Office

C1/R1

FIRST FLOOR