

4

# UNOFFICIAL COPY

Doc#: 0804531075 Fee: \$644.00  
Eugene "Gene" Moore RHSP Fee:\$10.00  
Cook County Recorder of Deeds  
Date: 02/14/2008 03:51 PM Pg: 1 of 311

RECORDING REQUESTED BY  
AND WHEN RECORDED MAIL TO:

iStar FM Loans LLC  
2727 E. Imperial Highway  
Brea, California 92821  
Attention: Ms. Elisa B. Avina  
Loan No. 950114996

## FIRST AMENDMENT TO MORTGAGE AND OTHER LOAN DOCUMENTS

THIS FIRST AMENDMENT TO MORTGAGE AND OTHER LOAN DOCUMENTS (this "Agreement") dated as of February 6, 2008, is made by and among 310 SOUTH MICHIGAN AVENUE, L.L.C., 318 SOUTH MICHIGAN AVENUE, L.L.C., and 318 RETAIL, L.L.C., each an Illinois limited liability company (jointly and severally "Borrower"), LOUIS D. D'ANGELO, an individual ("D'Angelo"), and BABCOCK & BROWN LP, a Delaware limited partnership ("Mezzanine Guarantor", and collectively with D'Angelo, "Guarantors"), and iSTAR FM LOANS LLC, a Delaware limited liability company ("Lender"), with respect to the following Recitals:

201060529

### RECITALS:

A. Fremont Investment & Loan, a California industrial bank ("Fremont"), previously made a loan to Borrower (the "Loan") pursuant to a Loan and Security Agreement dated as of May 19, 2006, as the same may have been amended prior to the date hereof (as so amended, the "Loan Agreement"). The Loan is evidenced by a Secured Promissory Note dated as of May 19, 2006, in the original principal amount of the Loan, executed by Borrower, as maker, in favor of Fremont, as holder, as the same may have been amended prior to the date hereof (as so amended, the "Note"). All initially-capitalized terms used herein without definition have the meanings given such terms in the Loan Agreement.

B. The repayment of the Note and Borrower's performance of its obligations under the Note and other Loan Documents are secured, *inter alia*, by (i) a Mortgage and Fixture Filing dated as of May 19, 2006, executed by Borrower in favor of Fremont, recorded on May 31, 2006, as Document No. 0615110116 (the "Security Instrument") in the office of the Recorder of Deeds of Cook County, Illinois (the "Recording Location"), and encumbering that certain real property described in Exhibit A attached hereto and incorporated herein by this reference (the "Property"), and (ii) a Assignment of Rents (and Leases) dated as of May 19, 2006, executed by Borrower in favor of Fremont, and recorded on May 31, 2006, as Document No. 0615110115 in the Recording Location (the "Assignment of Rents").

C. Certain of Borrower's obligations under the Loan Documents (as hereinafter defined) have been guaranteed by (i) D'Angelo pursuant to a Guaranty (Residential Condominium) dated as of May 19, 2006, executed by D'Angelo in favor of Fremont, as the same may have been amended prior to the date hereof (as so amended, the "Residential Guaranty"), and (ii) Mezzanine Guarantor pursuant to (a) a Guaranty (Cost Overruns) dated as of May 19, 2006, and executed by Mezzanine Guarantor in favor of Fremont, as the same may have been amended prior to the date hereof (as so amended, the "Cost Overruns Guaranty"), and (b) a Guaranty (Developer Fee), dated as of May 19, 2006, executed by Mezzanine Guarantor in favor of Fremont, as the same may have been amended prior to the date hereof (as so amended, the "Developer Guaranty", and collectively with the Residential Guaranty and the Cost Overruns Guaranty, the "Guaranty").

# UNOFFICIAL COPY

D. Fremont has assigned its interest in the Loan, the Loan Documents, and the Environmental Indemnity to Lender pursuant to an Assignment and Assumption of Note, Mortgages and Other Loan Documents dated as of June 29, 2007, between Fremont and Lender, recorded on July 17, 2007, as Document No. 0719813000, in the Recording Location.

E. Borrower recorded a Reciprocal Easement Agreement (the "**Original Reciprocal Easement Agreement**") on December 17, 2007 in the Recording Location as Document No. 0735103077, and a Declaration of Condominium Ownership and of Easements, Restrictions, Covenants and By-Laws for Metropolitan Tower Condominium recorded on December 17, 2007 in the Recording Location as Document No. 0735103078, as amended by that certain First Amendment to Declaration of Condominium Ownership and of Easements, Restrictions, Covenants and By-Laws for Metropolitan Tower Condominium recorded on January 25, 2008 in the Recording Location as Document No. 0802515052 (collectively, the "**Declaration**") affecting the Project. Concurrently herewith, Borrower is recording a First Amendment to Reciprocal Easement Agreement (collectively with the Original Reciprocal Easement Agreement, the "**Reciprocal Easement Agreement**"). Borrower and Lender desire to amend the legal description of the Property to reflect the new legal description for the Property resulting from the reformation of the Reciprocal Easement Agreement and the Declaration.

F. As used herein, "**Loan Documents**" means the Note, the Security Instrument, the Assignment of Rents and all other documents securing, or executed in connection with, the Loan but excludes the Environmental Indemnity, all of the foregoing as modified by the Modification Documents (as hereinafter defined).

NOW THEREFORE, in consideration of the foregoing Recitals, the mutual covenants and agreements contained herein, and for other good and valuable consideration, the receipt and sufficiency of which are hereby acknowledged, Lender, Borrower and Guarantors agree as follows:

1. **Security Instrument.**

(a) The Security Instrument is hereby modified to replace the existing legal description of the Property as set forth on Exhibit A attached hereto, with a new legal description of the Property in the form attached hereto as Exhibit B and incorporated herein by this reference.

(b) Borrower hereby reaffirms the irrevocable mortgage, grant, transfer, conveyance, warrant and assignment to Lender, and its successors and assigns forever, under and subject to the terms and conditions set forth in the Security Instrument with respect to the Property more particularly described on Exhibit B attached hereto.

2. **Assignment of Rents.** Exhibit A to the Assignment of Rents is hereby deleted in its entirety and replaced with Exhibit B attached hereto.

3. **Notice Provisions.** The notice address for Lender in each of the Loan Documents is hereby deleted and replaced with the following:

"If to Lender: iStar FM Loans LLC  
c/o iStar Financial Inc.  
1114 Avenue of the Americas  
New York, New York 10036  
Attn: Chief Operating Officer  
Reference : Loan No. 950114996  
Telephone: 212-930-9400  
Facsimile: 212-930-9494

With a copy to: iStar FM Loans LLC  
c/o iStar Financial Inc.

**UNOFFICIAL COPY**

2425 Olympic Boulevard, 3<sup>rd</sup> Floor West  
 Santa Monica, California 90404  
 Attn: Alec G. Nedelman, Senior Vice President of  
 Business and Legal Affairs  
 Reference : Loan No. 950114996  
 Telephone: 310-315-5578  
 Facsimile: 310-315-7017

With a copy to: iStar Asset Services Inc.  
 180 Glastonbury Blvd., Suite 201  
 Glastonbury, Connecticut 06033  
 Attn: President  
 Reference : Loan No. 950114996  
 Telephone: 860-815-5900  
 Facsimile: 860-815-5901

With a copy to: Katten Muchin Rosenman LLP  
 525 West Monroe Street  
 Chicago, Illinois 60661-3693  
 Attn: Marcia W. Sullivan, P.C.  
 Reference: Loan No. 950114996  
 Telephone: 312-902-5535  
 Facsimile: 312-577-8645"

**4. Loan Documents and Environmental Indemnity.** As of the Effective Date (as hereinafter defined), all of the Loan Documents, whether or not specifically described herein) and the Environmental Indemnity are hereby amended to (a) replace the legal description of the Property as set forth on Exhibit A attached hereto, with a new legal description of the Property in the form attached hereto as Exhibit B and incorporated herein by this reference, (b) reflect that each of the Loan Documents and the Environmental Indemnity have been modified by the applicable Modification Documents, and (c) reflect that the Modification Documents constitute "Loan Documents" (as "Loan Documents" is used therein).

**5. Representations and Warranties.**

(a) Borrower hereby represents and warrants to Lender that:

(i) Borrower has full power and authority to execute, deliver and perform its obligations under this Agreement and all other instruments delivered to Lender in connection herewith, and this Agreement and all such other instruments are binding upon and enforceable against such party in accordance with its terms;

(ii) No Potential Default or Event of Default exists under the Note or any of the other Loan Documents;

(iii) Borrower does not have any (A) offsets against the Note, (B) defenses to the payment of the Note, Loan Documents or Environmental Indemnity or (C) claims against Lender or any officer, director, or attorney of Lender acting in such capacity in connection with the Note, Loan Documents or the Environmental Indemnity; and

(iv) The foregoing representations and warranties and the representations of Borrower set forth in this Agreement, the Loan Documents and the Environmental Indemnity constitute material inducements to Lender and that, but for such representations and warranties, Lender would not have entered into this Agreement.

# UNOFFICIAL COPY

(b) Guarantors hereby represent and warrant to Lender that:

(i) Each Guarantor has full power and authority to execute, deliver and perform its respective obligations under this Agreement and all other instruments delivered to Lender in connection herewith, and this Agreement and all such other instruments are binding upon, and enforceable against it in accordance with its terms;

(ii) There is no Potential Default or Event of Default by any Guarantor under the Guaranty or any of the other Loan Documents;

(iii) No Guarantor has any (A) any offsets against the amounts payable under the Guaranty, (B) defenses to the payment of any amounts under the Guaranty, or (C) claims against Lender or any officer, director, or attorney of Lender acting in such capacity in connection with the Guaranty, the Loan Documents or the Environmental Indemnity; and

(iv) The foregoing representations and warranties and the representations of the Guarantors set forth in this Agreement, the Loan Documents and the Environmental Indemnity constitute material inducements to Lender and but for such representations and warranties, Lender would not have entered into this Agreement.

6. **Reaffirmation of Obligations.** Borrower hereby acknowledges, ratifies and reaffirms its obligations under the Note and the other Loan Documents and the Environmental Indemnity, as such documents have been amended by the Modification Documents. Each Guarantor hereby acknowledges, ratifies and reaffirms its obligations under each Guaranty to which it is a party, the other Loan Documents and the Environmental Indemnity, as such documents have been amended by the Modification Documents. Borrower and Guarantors hereby acknowledge and agree that any reference made in the Note or in any of the other Loan Documents to such documents shall mean such Loan Documents or the Environmental Indemnity as replaced and amended by the Modification Agreement and the other Modification Documents.

7. **Closing Conditions.** Lender shall have no obligation to enter into the agreements set forth herein unless Borrower delivers or causes to be delivered to Lender the following items on or before February 11, 2008 (the "Termination Date"), all of which shall be satisfactory in form and content to Lender and, if applicable, duly executed (and acknowledged where necessary) by the appropriate parties thereto (collectively, the "Closing Conditions"):

(a) This Agreement;

(b) At Borrower's expense, such endorsements to the Title Policy as Lender, in its good faith sole discretion, shall require, including, without limitation, an endorsement reflecting the legal description set forth on Exhibit B attached hereto;

(c) Reimbursement to Lender of Lender's attorneys' fees incurred in connection with this Agreement and any other documents required by this Agreement (collectively, the "Modification Documents"); and

(d) Such other documents, materials or information as Lender may reasonably require.

8. **Events of Default.** In addition to all other matters constituting a default under the terms of the Loan Documents, the breach or default by Borrower or any Guarantor of any term, covenant, agreement, condition, provision, representation or warranty contained herein, and the expiration of any applicable cure period set forth in the Loan Documents shall also be deemed a default under the Loan Documents.

# UNOFFICIAL COPY

9. **Amendment to Loan Documents and Environmental Indemnity.** Notwithstanding anything to the contrary in the Note, Security Instrument or any other Loan Documents, upon the recordation of this Agreement in the Recording Location and the satisfaction of the Closing Conditions set forth herein prior to the Termination Date, the parties hereto agree that the Note, Security Instrument and any other Loan Documents and the Environmental Indemnity shall be amended in the manner and to the extent set forth herein.

10. **Effect of Loan Documents.** Except as specifically amended pursuant to the terms of this Agreement, the terms and conditions of the Loan Documents and the Environmental Indemnity shall remain unmodified and in full force and effect.

11. **Governing Law.** This Agreement shall be governed by, and construed and enforced with, the laws of the Governing State.

12. **Counterparts.** This Agreement may be executed in any number of counterparts, each of which when so executed and delivered shall be deemed to be an original and all of which counterparts taken together shall constitute but one and the same instrument. Signature and acknowledgment pages may be detached from the counterparts and attached to a single copy of this Agreement to physically form one document, which may be recorded.

13. **Submission of Agreement.** The submission of this Agreement to Borrower, the Guarantors, any other Signature Parties or any of their respective agents or attorneys for review or signature does not constitute an agreement by Lender to enter into this Agreement, and this Agreement shall have no binding force or effect until it is recorded in the Recording Location.

14. **Time of Essence.** Time is of the essence with respect to each provision of this Agreement.

15. **Consent to Jurisdiction.** Borrower, Lender and Guarantors each hereby consent to the jurisdiction of any state or federal court located within the Governing State in any suit, action or proceeding based hereon or arising out of, under or in connection with this Assignment or any of the other Loan Documents (and further agree not to assert or claim that such venue is inconvenient or otherwise inappropriate or unsuitable), and waive personal service of any and all process upon them and consent that all service of process be made by certified mail to the applicable address set forth herein.

16. **Waiver of Jury Trial.** BORROWER, GUARANTORS AND LENDER EACH HEREBY KNOWINGLY, VOLUNTARILY AND INTENTIONALLY WAIVE ANY RIGHT THEY MAY HAVE TO A TRIAL BY JURY WITH RESPECT TO ANY CONTROVERSY OR CLAIM, WHETHER ARISING IN TORT OR CONTRACT OR BY STATUTE OR LAW, BASED HEREON, OR ARISING OUT OF, UNDER OR IN CONJUNCTION WITH THIS AGREEMENT (INCLUDING, WITHOUT LIMITATION, THE VALIDITY, INTERPRETATION, COLLECTION OR ENFORCEMENT HEREOF OR THEREOF), OR ANY COURSE OF CONDUCT, COURSE OF DEALING, STATEMENTS (WHETHER VERBAL OR WRITTEN) OR ACTIONS OF ANY PARTY IN CONNECTION HEREWITH OR THEREWITH. EACH PARTY ACKNOWLEDGES AND AGREES THAT NO REPRESENTATIONS OF FACT OR OPINION HAVE BEEN MADE BY ANY PERSON TO INDUCE THIS WAIVER OF TRIAL BY JURY OR TO IN ANY WAY MODIFY OR NULLIFY ITS EFFECT. THIS PROVISION IS A MATERIAL INDUCEMENT FOR BORROWER'S, LENDER'S AND GUARANTORS ENTERING INTO THIS AGREEMENT AND THE PARTIES WOULD NOT HAVE ENTERED INTO THIS AGREEMENT WITHOUT THIS WAIVER. LENDER, GUARANTORS AND BORROWER ARE EACH HEREBY AUTHORIZED TO FILE A COPY OF THIS SECTION 16 IN ANY PROCEEDING AS CONCLUSIVE EVIDENCE OF THIS WAIVER OF JURY TRIAL.

(SIGNATURE PAGES FOLLOW)


# UNOFFICIAL COPY

IN WITNESS WHEREOF, the parties hereto have caused this Agreement to be duly executed and delivered as of the date first above written.

**"Borrower"**


**310 SOUTH MICHIGAN AVENUE, L.L.C.,**  
an Illinois limited liability company

By: 310 Met Tower, L.L.C.,  
an Illinois limited liability company,  
its manager

By:   
Name: Louis D. D'Angelo  
Its: Manager


**318 SOUTH MICHIGAN AVENUE, L.L.C.,**  
an Illinois limited liability company

By: 310 Met Tower, L.L.C.,  
an Illinois limited liability company,  
its manager

By:   
Name: Louis D. D'Angelo  
Its: Manager

**318 RETAIL, L.L.C.,**  
an Illinois limited liability company

By: Boulevard Shoppes, L.L.C.,  
an Illinois limited liability company,  
its manager

By:   
Name: Louis D. D'Angelo  
Its: Manager

**"Guarantors"**

  
**LOUIS D. D'ANGELO,**  
an individual

**BABCOCK & BROWN LP,**  
a Delaware limited partnership

By: Babcock & Brown GP LLC,  
a Delaware limited liability company,  
its general partner

By: \_\_\_\_\_  
Name: \_\_\_\_\_  
Its: \_\_\_\_\_

# UNOFFICIAL COPY

IN WITNESS WHEREOF, the parties hereto have caused this Agreement to be duly executed and delivered as of the date first above written.

**"Borrower"**

**310 SOUTH MICHIGAN AVENUE, L.L.C.,**  
an Illinois limited liability company

By: 310 Met Tower, L.L.C.,  
an Illinois limited liability company,  
its manager

By: \_\_\_\_\_  
Name: Louis D. D'Angelo  
Its: Manager

**318 SOUTH MICHIGAN AVENUE, L.L.C.,**  
an Illinois limited liability company

By: 310 Met Tower, L.L.C.,  
an Illinois limited liability company,  
its manager

By: \_\_\_\_\_  
Name: Louis D. D'Angelo  
Its: Manager

**318 RETAIL, L.L.C.,**  
an Illinois limited liability company

By: Boulevard Shoppes, L.L.C.,  
an Illinois limited liability company,  
its manager

By: \_\_\_\_\_  
Name: Louis D. D'Angelo  
Its: Manager

**"Guarantors"**

\_\_\_\_\_  
**LOUIS D. D'ANGELO,**  
an individual

**BABCOCK & BROWN LP,**  
a Delaware limited partnership

By: Babcock & Brown GP LLC,  
a Delaware limited liability company,  
its general partner

By: *[Signature]*  
Name: *Clifford Lush*  
Its: *Matthew J. Signal*

Property of Cook County Clerk's Office

# UNOFFICIAL COPY

"Lender"

**ISTAR FM LOANS LLC,**  
a Delaware limited liability company

By: \_\_\_\_\_  
Name: \_\_\_\_\_  
Its: \_\_\_\_\_

Property of Cook County Clerk's Office



# UNOFFICIAL COPY

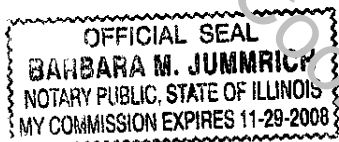
[SOUTH MICHIGAN BORROWER NOTARY]

STATE OF ILLINOIS )  
 ) SS.  
COUNTY OF COOK )

On 2-8-2008, before me, BARBARA M. JUMMIRICH, a Notary Public, personally appeared LEWIS D. D'ANGELO, the MANAGER of 310 Met Tower, L.L.L., an Illinois limited liability company, personally known to me (or proved to me on the basis of satisfactory evidence) to be the person whose name is subscribed to the within instrument and acknowledged to me that he/she executed the same in his/her authorized capacity, and that by his/her signature on the instrument the person, or the entity upon behalf of which the person acted, executed the instrument.

WITNESS my hand and official seal.

Barbara M. Jummirich  
Notary Public



# UNOFFICIAL COPY

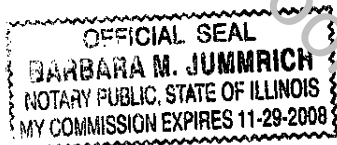
[RETAIL BORROWER NOTARY]

STATE OF ILLINOIS )  
 ) SS.  
COUNTY OF COOK )

On 2.8.2008, before me, BARBARA M. JUMMICH a Notary Public, personally appeared LOUIS D D'ANGELO, the MANAGER of Boulevard Shoppes, L.L.C., an Illinois limited liability company, personally known to me (or proved to me on the basis of satisfactory evidence) to be the person whose name is subscribed to the within instrument and acknowledged to me that he/she executed the same in his/her authorized capacity, and that by his/her signature on the instrument the person, or the entity upon behalf of which the person acted, executed the instrument.

WITNESS my hand and official seal.

Barbara M Jummich  
Notary Public



# UNOFFICIAL COPY

[GUARANTOR NOTARY]

STATE OF ILLINOIS )  
 ) SS.  
COUNTY OF COOK )

On 2-8-2008, before me, BARBARA M. JUMMICH, a Notary Public, personally appeared Louis D. D'Angelo, personally known to me (or proved to me on the basis of satisfactory evidence) to be the person whose name is subscribed to the within instrument and acknowledged to me that he/she executed the same in his/her authorized capacity, and that by his/her signature on the instrument the person, or the entity upon behalf of which the person acted, executed the instrument.

WITNESS my hand and official seal.

Barbara M. Jummich  
Notary Public



County Clerk's Office

# UNOFFICIAL COPY

[MEZZANINE GUARANTOR NOTARY]

STATE OF New York )  
 ) SS.  
COUNTY OF New York )

On February 11, 2008, before me, Clementina Capasso, a Notary Public, personally appeared Cliff Losh, the Authorized Signatory of Babcock & Brown LP, a Delaware limited liability company, personally known to me (or proved to me on the basis of satisfactory evidence) to be the person whose name is subscribed to the within instrument and acknowledged to me that he/she executed the same in his/her authorized capacity, and that by his/her signature on the instrument the person, or the entity upon behalf of which the person acted, executed the instrument.

WITNESS my hand and official seal.


Clementina Capasso  
Notary Public

CLEMENTINA CAPASSO  
NOTARY PUBLIC, STATE OF NEW YORK  
No. 01CA6120806  
QUALIFIED IN NEW YORK COUNTY  
MY COMMISSION EXPIRES DEC 27, 2008

# UNOFFICIAL COPY

"Lender"

**ISTAR FM LOANS LLC,**  
a Delaware limited liability company

By:   
Name: Ali Govahi  
Its: Senior Vice President

Property of Cook County Clerk's Office


# UNOFFICIAL COPY

STATE OF CALIFORNIA )  
 ) SS.  
COUNTY OF ORANGE )

On **February 8, 2008** before me, **Elisa B. Avina, Notary Public**, personally appeared **Ali Govahi** who proved to me on the basis of satisfactory evidence to be the person whose name is subscribed to the within instrument and acknowledged to me that he/she executed the same in his/her authorized capacity, and that by his/her signature on the instrument the person, or the entity upon behalf of which the person acted, executed the instrument.

I certify under PENALTY OF PERJURY under the laws of the State of California that the foregoing paragraph is true and correct.

WITNESS my hand and official seal.



*Elisa B. Avina*  
\_\_\_\_\_  
Notary Public, Elisa B. Avina

Attached to: First Amendment to mortgage and Other Loan Documents  
Borrower: 310 South Michigan Avenue, LLC (950114996)  
Dated: February 6, 2008

Cook County Clerk's Office

# UNOFFICIAL COPY

## EXHIBIT A

### Original Legal Description of the Property

[attached]

Property of Cook County Clerk's Office

# UNOFFICIAL COPY

EXHIBIT A

PINS: 17-15-107-012-0000 AND 17-15-107-013-0000

ADDRESS: 310 - 318 SOUTH MICHIGAN AVENUE, CHICAGO, ILLINOIS

#3808190.v1

Property of Cook County Clerk's Office



**UNOFFICIAL COPY**

**THAT PART OF THE FOLLOWING LAND, OR SPECIFIED UNDIVIDED PERCENTAGE INTEREST THEREIN:**

**LOTS 1 AND 4 IN BLOCK 8 IN FRACTION SECTION 15, TOWNSHIP 39 NORTH, RANGE 14 EAST OF THE THIRD PRINCIPAL MERIDIAN, IN COOK COUNTY, ILLINOIS, COMMONLY KNOWN AS 310 SOUTH MICHIGAN AVENUE, CHICAGO, ILLINOIS, AND THE NORTH 53 FEET OF LOT 5 IN BLOCK 8 IN FRACTIONAL SECTION 15, ADDITION TO CHICAGO IN SECTION 15, TOWNSHIP 39 NORTH, RANGE 14, EAST OF THE THIRD PRINCIPAL MERIDIAN, IN COOK COUNTY, ILLINOIS, COMMONLY KNOWN AS 318 SOUTH MICHIGAN AVENUE**

**DESCRIBED AS FOLLOWS:**

**PARCEL 1:**

**PARCEL B1-A-013:**

**THAT PART OF THE NORTH 53 FEET OF LOT 5 IN BLOCK 8 IN FRACTIONAL SECTION 15 ADDITION TO CHICAGO IN SECTION 15, TOWNSHIP 39 NORTH, RANGE 14 EAST OF THE THIRD PRINCIPAL MERIDIAN, BOUNDED AND DESCRIBED AS FOLLOWS:**

**BEGINNING AT THE NORTHEAST CORNER OF LOT 5 AFORESAID, THENCE SOUTH 0 DEGREES 00 MINUTES, 18 SECONDS WEST, ALONG THE EAST LINE OF SAID LOT 5, BEING ALSO THE WEST LINE OF SOUTH MICHIGAN AVENUE, 19.48 FEET; THENCE NORTH 89 DEGREES 57 MINUTES 42 SECONDS WEST, 62.83 FEET; THENCE NORTH 0 DEGREES 02 MINUTES 18 SECONDS EAST, PERPENDICULAR TO THE LAST DESCRIBED LINE, 18.89 FEET TO THE NORTH LINE OF LOT 5 AFORESAID; THENCE NORTH 89 DEGREES 30 MINUTES 10 SECONDS EAST, ALONG SAID NORTH LINE, 62.82 FEET TO THE HEREINABOVE DESIGNATED POINT OF BEGINNING;**

**SAID PARCEL HAVING AS A LOWER LIMIT A HORIZONTAL PLANE OF ELEVATION +7.06 FEET (CHICAGO CITY DATUM) AND HAVING AS AN UPPER LIMIT A HORIZONTAL PLANE OF ELEVATION +16.00 FEET (CHICAGO CITY DATUM);**

**IN COOK COUNTY, ILLINOIS.**

**AREA = 1,205.2 SQUARE FEET OR 0.0277 ACRES.**

**PARCEL C1-A-013:**

**THAT PART OF THE NORTH 53 FEET OF LOT 5 IN BLOCK 8 IN FRACTIONAL SECTION 15 ADDITION TO CHICAGO IN SECTION 15, TOWNSHIP 39 NORTH, RANGE 14 EAST OF THE THIRD PRINCIPAL MERIDIAN, BOUNDED AND DESCRIBED AS FOLLOWS:**

**BEGINNING AT THE NORTHEAST CORNER OF LOT 5 AFORESAID, THENCE SOUTH 0 DEGREES 00 MINUTES, 18 SECONDS WEST, ALONG THE EAST LINE OF SAID LOT 5, BEING ALSO THE WEST LINE OF SOUTH MICHIGAN AVENUE, 11.33 FEET; THENCE NORTH 89 DEGREES 59 MINUTES 42 SECONDS WEST, 16.96 FEET; THENCE SOUTH 0 DEGREES 02 MINUTES 18 SECONDS WEST, 8.22 FEET; THENCE NORTH 89 DEGREES 57 MINUTES 42 SECONDS WEST, 45.35 FEET; THENCE NORTH 0 DEGREES 02 MINUTES 18 SECONDS EAST, PERPENDICULAR TO THE LAST DESCRIBED LINE, 13.32 FEET TO A POINT, SAID POINT BEING 5.66 FEET (AS MEASURED PERPENDICULARLY) SOUTH OF THE NORTH LINE OF LOT 5 AFORESAID; THENCE NORTH 41 DEGREES 13 MINUTES 48 SECONDS WEST, 6.04 FEET; THENCE NORTH 0 DEGREES 29 MINUTES 50 SECONDS WEST, 1.08 FEET TO THE NORTH LINE OF LOT 5 AFORESAID; THENCE NORTH 89 DEGREES 30 MINUTES 10 SECONDS EAST, ALONG SAID NORTH LINE, 66.30 FEET TO THE HEREINABOVE DESIGNATED POINT OF BEGINNING;**

**SAID PARCEL HAVING AS A LOWER LIMIT A HORIZONTAL PLANE OF ELEVATION +16.00 FEET (CHICAGO CITY DATUM) AND HAVING AS AN UPPER LIMIT A HORIZONTAL PLANE OF ELEVATION +28.30 FEET**

**UNOFFICIAL COPY**

(CHICAGO CITY DATUM);  
 IN COOK COUNTY, ILLINOIS.  
 AREA = 1,074.6 SQUARE FEET OR 0.0247 ACRES.

**PARCEL C1-A1-013:**

THAT PART OF THE NORTH 53 FEET OF LOT 5 IN BLOCK 8 IN FRACTIONAL SECTION 15 ADDITION TO CHICAGO IN SECTION 15, TOWNSHIP 39 NORTH, RANGE 14 EAST OF THE THIRD PRINCIPAL MERIDIAN, BOUNDED AND DESCRIBED AS FOLLOWS:

COMMENCING AT THE NORTHEAST CORNER OF LOT 5 AFORESAID, THENCE SOUTH 0 DEGREES 00 MINUTES, 18 SECONDS WEST, ALONG THE EAST LINE OF SAID LOT 5, BEING ALSO THE WEST LINE OF SOUTH MICHIGAN AVENUE, 53.00 FEET TO THE SOUTH LINE OF THE NORTH 53.00 FEET OF LOT 5 AFORESAID; THENCE NORTH 89 DEGREES 30 MINUTES 10 SECONDS WEST, ALONG SAID SOUTH LINE, 67.05 FEET TO THE POINT OF BEGINNING OF THE FOLLOWING DESCRIBED PARCEL; THENCE NORTH 41 DEGREES 18 MINUTES 25 SECONDS EAST, 7.15 FEET TO A POINT, SAID POINT BEING 5.33 FEET (AS MEASURED PERPENDICULARLY) NORTH OF THE SOUTH LINE OF THE NORTH 53.00 FEET OF LOT 5 AFORESAID; THENCE NORTH 0 DEGREES 02 MINUTES 18 SECONDS EAST, 5.68 FEET; THENCE NORTH 89 DEGREES 57 MINUTES 42 SECONDS WEST, 18.32 FEET; THENCE SOUTH 0 DEGREES 02 MINUTES 18 SECONDS WEST, PERPENDICULAR TO THE LAST DESCRIBED LINE, 3.55 FEET; THENCE NORTH 89 DEGREES 57 MINUTES 42 SECONDS WEST, 47.55 FEET; THENCE NORTH 0 DEGREES 02 MINUTES 18 SECONDS EAST, 0.90 FEET; THENCE NORTH 89 DEGREES 57 MINUTES 42 SECONDS WEST, 5.42 FEET; THENCE SOUTH 0 DEGREES 02 MINUTES 18 SECONDS WEST, 2.78 FEET TO A POINT, SAID POINT BEING 6.26 FEET (AS MEASURED PERPENDICULARLY) NORTH OF THE SOUTH LINE OF THE NORTH 53.00 FEET OF LOT 5 AFORESAID; THENCE NORTH 89 DEGREES 58 MINUTES 26 SECONDS WEST, 38.28 FEET TO THE EAST LINE OF THE WEST 9.00 FEET OF LOT 5 AFORESAID, BEING ALSO THE EAST LINE OF PART OF THE EAST ½ OF AN 18-FOOT PUBLIC ALLEY IN BLOCK 8 AFORESAID, OPENED BY ORDINANCE CONFIRMED MAY 26, 1851; THENCE SOUTH 0 DEGREES 01 MINUTE 34 SECONDS WEST, ALONG SAID EAST LINE, 6.61 FEET TO THE SOUTH LINE OF THE NORTH 53.00 FEET OF LOT 5 AFORESAID; THENCE NORTH 89 DEGREES 30 MINUTES 10 SECONDS EAST, ALONG SAID SOUTH LINE, 104.86 FEET TO THE HEREINABOVE DESIGNATED POINT OF BEGINNING;

SAID PARCEL HAVING AS A LOWER LIMIT A HORIZONTAL PLANE OF ELEVATION +16.00 FEET (CHICAGO CITY DATUM) AND HAVING AS AN UPPER LIMIT A HORIZONTAL PLANE OF ELEVATION +28.30 FEET (CHICAGO CITY DATUM);

IN COOK COUNTY, ILLINOIS.

AREA = 859.5 SQUARE FEET OR 0.0197 ACRES.

**PARCEL C2-A-013:**

THAT PART OF THE NORTH 53 FEET OF LOT 5 IN BLOCK 8 IN FRACTIONAL SECTION 15 ADDITION TO CHICAGO IN SECTION 15, TOWNSHIP 39 NORTH, RANGE 14 EAST OF THE THIRD PRINCIPAL MERIDIAN, BOUNDED AND DESCRIBED AS FOLLOWS:

BEGINNING AT THE NORTHEAST CORNER OF LOT 5 AFORESAID, THENCE SOUTH 0 DEGREES 00 MINUTES, 18 SECONDS WEST, ALONG THE EAST LINE OF SAID LOT 5, BEING ALSO THE WEST LINE OF SOUTH MICHIGAN AVENUE, 12.34 FEET; THENCE NORTH 89 DEGREES 57 MINUTES 42 SECONDS WEST, 23.20 FEET; THENCE NORTH 0 DEGREES 02 MINUTES 18 SECONDS EAST, 0.25 FEET; THENCE NORTH 89 DEGREES 57 MINUTES 42 SECONDS WEST, 15.03 FEET; THENCE SOUTH 0 DEGREES 02 MINUTES 18 SECONDS WEST, 2.74 FEET; THENCE NORTH 89 DEGREES 57 MINUTES 42 SECONDS WEST, 24.61 FEET; THENCE NORTH 0 DEGREES 02 MINUTES 18 SECONDS EAST, PERPENDICULAR TO THE LAST DESCRIBED LINE, 14.24 FEET TO THE NORTH LINE OF LOT 5 AFORESAID; THENCE NORTH 89 DEGREES 30 MINUTES 10 SECONDS EAST, ALONG SAID NORTH LINE, 62.82 FEET TO THE HEREINABOVE DESIGNATED POINT OF BEGINNING;

SAID PARCEL HAVING AS A LOWER LIMIT A HORIZONTAL PLANE OF ELEVATION +28.30 FEET (CHICAGO CITY DATUM) AND HAVING AS AN UPPER LIMIT A HORIZONTAL PLANE OF ELEVATION +39.93 FEET (CHICAGO CITY DATUM);

**UNOFFICIAL COPY**

IN COOK COUNTY, ILLINOIS.  
AREA = 8143 SQUARE FEET OR 0.0187 ACRES.

**PARCEL C2-A1-013:**

THAT PART OF THE NORTH 53 FEET OF LOT 5 IN BLOCK 8 IN FRACTIONAL SECTION 15 ADDITION TO CHICAGO IN SECTION 15, TOWNSHIP 39 NORTH, RANGE 14 EAST OF THE THIRD PRINCIPAL MERIDIAN, BOUNDED AND DESCRIBED AS FOLLOWS:

COMMENCING AT THE NORTHEAST CORNER OF LOT 5 AFORESAID, THENCE SOUTH 0 DEGREES 00 MINUTES, 18 SECONDS WEST, ALONG THE EAST LINE OF SAID LOT 5, BEING ALSO THE WEST LINE OF SOUTH MICHIGAN AVENUE, 51.80 FEET TO THE POINT OF BEGINNING OF THE FOLLOWING DESCRIBED PARCEL; THENCE SOUTH 89 DEGREES 27 MINUTES 44 SECONDS WEST, 32.80 FEET; THENCE NORTH 42 DEGREES 03 MINUTES 55 SECONDS WEST, 5.78 FEET TO A POINT, SAID POINT BEING 5.50 FEET (AS MEASURED PERPENDICULARLY) NORTH OF THE SOUTH LINE OF THE NORTH 53.00 FEET OF LOT 5 AFORESAID; THENCE SOUTH 39 DEGREES 37 MINUTES 14 SECONDS WEST, 25.57 FEET; THENCE SOUTH 41 DEGREES 18 MINUTES 25 SECONDS WEST, 0.92 FEET; THENCE SOUTH 0 DEGREES 02 MINUTES 18 SECONDS WEST, 4.86 FEET TO THE SOUTH LINE OF THE NORTH 53.00 FEET OF LOT 5 AFORESAID; THENCE NORTH 89 DEGREES 30 MINUTES 10 SECONDS WEST, ALONG SAID SOUTH LINE, 62.86 FEET; THENCE NORTH 0 DEGREES 00 MINUTES 18 SECONDS EAST, ALONG THE EAST LINE OF LOT 5 AFORESAID, 1.20 FEET TO THE HEREINABOVE DESIGNATED POINT OF BEGINNING;

SAID PARCEL HAVING AS A LOWER LIMIT A HORIZONTAL PLANE OF ELEVATION +28.30 FEET (CHICAGO CITY DATUM) AND HAVING AS AN UPPER LIMIT A HORIZONTAL PLANE OF ELEVATION +39.93 FEET (CHICAGO CITY DATUM);

IN COOK COUNTY, ILLINOIS.  
AREA = 196.4 SQUARE FEET OR 0.0045 ACRES.

**PARCEL C3-A-013:**

THAT PART OF THE NORTH 53 FEET OF LOT 5 IN BLOCK 8 IN FRACTIONAL SECTION 15 ADDITION TO CHICAGO IN SECTION 15, TOWNSHIP 39 NORTH, RANGE 14 EAST OF THE THIRD PRINCIPAL MERIDIAN, BOUNDED AND DESCRIBED AS FOLLOWS:

COMMENCING AT THE NORTHEAST CORNER OF LOT 5 AFORESAID, THENCE SOUTH 89 DEGREES 30 MINUTES 10 SECONDS WEST, ALONG THE NORTH LINE OF SAID LOT 5, A DISTANCE OF 1.25 FEET TO THE POINT OF BEGINNING OF THE FOLLOWING DESCRIBED PARCEL; THENCE SOUTH 0 DEGREES 00 MINUTES, 18 SECONDS WEST, ALONG A LINE DRAWN 1.25 FEET (AS MEASURED PERPENDICULARLY) WEST OF AND PARALLEL WITH THE EAST LINE OF SAID LOT 5, BEING ALSO THE WEST LINE OF SOUTH MICHIGAN AVENUE, 53.00 FEET; THENCE NORTH 89 DEGREES 30 MINUTES 10 SECONDS WEST, 1.35 FEET; THENCE NORTH 41 DEGREES 18 MINUTES 25 SECONDS EAST, 4.72 FEET TO A POINT, SAID POINT BEING 1.51 FEET (AS MEASURED PERPENDICULARLY) NORTH OF THE SOUTH LINE OF THE NORTH 53.00 FEET OF LOT 5 AFORESAID; THENCE NORTH 0 DEGREES 02 MINUTES 18 SECONDS EAST, 47.67 FEET TO A POINT, SAID POINT BEING 1.81 FEET (AS MEASURED PERPENDICULARLY) SOUTH OF THE NORTH LINE OF LOT 5 AFORESAID; THENCE NORTH 41 DEGREES 13 MINUTES 48 SECONDS WEST, 2.39 FEET; THENCE NORTH 89 DEGREES 30 MINUTES 10 SECONDS EAST, ALONG SAID NORTH LINE, 63.79 FEET TO THE HEREINABOVE DESIGNATED POINT OF BEGINNING;

SAID PARCEL HAVING AS A LOWER LIMIT A HORIZONTAL PLANE OF ELEVATION +39.93 FEET (CHICAGO CITY DATUM) AND HAVING AS AN UPPER LIMIT A HORIZONTAL PLANE OF ELEVATION +51.04 FEET (CHICAGO CITY DATUM);

IN COOK COUNTY, ILLINOIS.  
AREA = 3,304.8 SQUARE FEET OR 0.0759 ACRES.

**PARCEL C4-A-013:**

# UNOFFICIAL COPY

THAT PART OF THE NORTH 53 FEET OF LOT 5 IN BLOCK 8 IN FRACTIONAL SECTION 15 ADDITION TO CHICAGO IN SECTION 15, TOWNSHIP 39 NORTH, RANGE 14 EAST OF THE THIRD PRINCIPAL MERIDIAN, BOUNDED AND DESCRIBED AS FOLLOWS:

COMMENCING AT THE NORTHEAST CORNER OF LOT 5 AFORESAID, THENCE SOUTH 89 DEGREES 30 MINUTES 10 SECONDS WEST, ALONG THE NORTH LINE OF SAID LOT 5, A DISTANCE OF 1.25 FEET TO THE POINT OF BEGINNING OF THE FOLLOWING DESCRIBED PARCEL; THENCE SOUTH 0 DEGREES 00 MINUTES, 18 SECONDS WEST, ALONG A LINE DRAWN 1.25 FEET (AS MEASURED PERPENDICULARLY) WEST OF AND PARALLEL WITH THE EAST LINE OF SAID LOT 5, BEING ALSO THE WEST LINE OF SOUTH MICHIGAN AVENUE, 53.00 FEET; THENCE SOUTH 89 DEGREES 30 MINUTES 10 SECONDS WEST, 65.35 FEET; THENCE NORTH 41 DEGREES 18 MINUTES 25 SECONDS EAST, 4.72 FEET TO A POINT, SAID POINT BEING 3.51 FEET (AS MEASURED PERPENDICULARLY) NORTH OF THE SOUTH LINE OF THE NORTH 53.00 FEET OF LOT 5 AFORESAID; THENCE NORTH 0 DEGREES 02 MINUTES 18 SECONDS EAST, 45.65 FEET TO A POINT, SAID POINT BEING 3.83 FEET (AS MEASURED PERPENDICULARLY) SOUTH OF THE NORTH LINE OF LOT 5 AFORESAID; THENCE NORTH 41 DEGREES 13 MINUTES 48 SECONDS WEST, 5.06 FEET; THENCE NORTH 89 DEGREES 30 MINUTES 10 SECONDS EAST, ALONG SAID NORTH LINE, 65.55 FEET TO THE HEREINABOVE DESIGNATED POINT OF BEGINNING;

SAID PARCEL HAVING AS A LOWER LIMIT A HORIZONTAL PLANE OF ELEVATION +51.04 FEET (CHICAGO CITY DATUM) AND HAVING AS AN UPPER LIMIT A HORIZONTAL PLANE OF ELEVATION +62.10 FEET (CHICAGO CITY DATUM);  
IN COOK COUNTY, ILLINOIS.  
AREA = 3,309.8 SQUARE FEET OR 0.0760 ACRES.

#### PARCEL C5-A-013:

THAT PART OF THE NORTH 53 FEET OF LOT 5 IN BLOCK 8 IN FRACTIONAL SECTION 15 ADDITION TO CHICAGO IN SECTION 15, TOWNSHIP 39 NORTH, RANGE 14 EAST OF THE THIRD PRINCIPAL MERIDIAN, BOUNDED AND DESCRIBED AS FOLLOWS:

COMMENCING AT THE NORTHEAST CORNER OF LOT 5 AFORESAID, THENCE SOUTH 89 DEGREES 30 MINUTES 10 SECONDS WEST, ALONG THE NORTH LINE OF SAID LOT 5, A DISTANCE OF 1.25 FEET TO THE POINT OF BEGINNING OF THE FOLLOWING DESCRIBED PARCEL; THENCE SOUTH 0 DEGREES 00 MINUTES, 18 SECONDS WEST, ALONG A LINE DRAWN 1.25 FEET (AS MEASURED PERPENDICULARLY) WEST OF AND PARALLEL WITH THE EAST LINE OF SAID LOT 5, BEING ALSO THE WEST LINE OF SOUTH MICHIGAN AVENUE, 53.00 FEET; THENCE SOUTH 89 DEGREES 30 MINUTES 10 SECONDS WEST, 64.90 FEET; THENCE NORTH 41 DEGREES 18 MINUTES 25 SECONDS EAST, 4.04 FEET TO A POINT, SAID POINT BEING 3.01 FEET (AS MEASURED PERPENDICULARLY) NORTH OF THE SOUTH LINE OF THE NORTH 53.00 FEET OF LOT 5 AFORESAID; THENCE NORTH 0 DEGREES 02 MINUTES 18 SECONDS EAST, 46.66 FEET TO A POINT, SAID POINT BEING 3.33 FEET (AS MEASURED PERPENDICULARLY) SOUTH OF THE NORTH LINE OF LOT 5 AFORESAID; THENCE NORTH 41 DEGREES 13 MINUTES 48 SECONDS WEST, 4.39 FEET; THENCE NORTH 89 DEGREES 30 MINUTES 10 SECONDS EAST, ALONG SAID NORTH LINE, 65.11 FEET TO THE HEREINABOVE DESIGNATED POINT OF BEGINNING;

SAID PARCEL HAVING AS A LOWER LIMIT A HORIZONTAL PLANE OF ELEVATION +62.10 FEET (CHICAGO CITY DATUM) AND HAVING AS AN UPPER LIMIT A HORIZONTAL PLANE OF ELEVATION +73.20 FEET (CHICAGO CITY DATUM);  
IN COOK COUNTY, ILLINOIS.  
AREA = 3,306.8 SQUARE FEET OR 0.0759 ACRES.

#### PARCEL C6-A-013:

THAT PART OF THE NORTH 53 FEET OF LOT 5 IN BLOCK 8 IN FRACTIONAL SECTION 15 ADDITION TO CHICAGO IN SECTION 15, TOWNSHIP 39 NORTH, RANGE 14 EAST OF THE THIRD PRINCIPAL MERIDIAN, BOUNDED AND DESCRIBED AS FOLLOWS:

**UNOFFICIAL COPY**

COMMENCING AT THE NORTHEAST CORNER OF LOT 5 AFORESAID, THENCE SOUTH 89 DEGREES 30 MINUTES 10 SECONDS WEST, ALONG THE NORTH LINE OF SAID LOT 5, A DISTANCE OF 1.25 FEET TO THE POINT OF BEGINNING OF THE FOLLOWING DESCRIBED PARCEL; THENCE SOUTH 0 DEGREES 00 MINUTES, 18 SECONDS WEST, ALONG A LINE DRAWN 1.25 FEET (AS MEASURED PERPENDICULARLY) WEST OF AND PARALLEL WITH THE EAST LINE OF SAID LOT 5, BEING ALSO THE WEST LINE OF SOUTH MICHIGAN AVENUE, 53.00 FEET; THENCE SOUTH 89 DEGREES 30 MINUTES 10 SECONDS WEST, 64.90 FEET; THENCE NORTH 41 DEGREES 18 MINUTES 25 SECONDS EAST, 4.76 FEET TO A POINT, SAID POINT BEING 3.55 FEET (AS MEASURED PERPENDICULARLY) NORTH OF THE SOUTH LINE OF THE NORTH 53.00 FEET OF LOT 5 AFORESAID; THENCE NORTH 0 DEGREES 02 MINUTES 18 SECONDS EAST, 45.57 FEET TO A POINT, SAID POINT BEING 3.88 FEET (AS MEASURED PERPENDICULARLY) SOUTH OF THE NORTH LINE OF LOT 5 AFORESAID; THENCE NORTH 41 DEGREES 13 MINUTES 48 SECONDS WEST, 5.12 FEET; THENCE NORTH 89 DEGREES 30 MINUTES 10 SECONDS EAST, ALONG SAID NORTH LINE, 65.11 FEET TO THE HEREBY ABOVE DESIGNATED POINT OF BEGINNING;

SAID PARCEL HAVING AS A LOWER LIMIT A HORIZONTAL PLANE OF ELEVATION +73.20 FEET (CHICAGO CITY DATUM) AND HAVING AS AN UPPER LIMIT A HORIZONTAL PLANE OF ELEVATION +84.30 FEET (CHICAGO CITY DATUM);  
IN COOK COUNTY, ILLINOIS.  
AREA = 3,284.4 SQUARE FEET OR 0.0747 ACRES.

**PARCEL C7-A-013:**

THAT PART OF THE NORTH 53 FEET OF LOT 5 IN BLOCK 8 IN FRACTIONAL SECTION 15 ADDITION TO CHICAGO IN SECTION 15, TOWNSHIP 39 NORTH, RANGE 14 EAST OF THE THIRD PRINCIPAL MERIDIAN, BOUNDED AND DESCRIBED AS FOLLOWS:

COMMENCING AT THE NORTHEAST CORNER OF LOT 5 AFORESAID, THENCE SOUTH 89 DEGREES 30 MINUTES 10 SECONDS WEST, ALONG THE NORTH LINE OF SAID LOT 5, A DISTANCE OF 1.25 FEET TO THE POINT OF BEGINNING OF THE FOLLOWING DESCRIBED PARCEL; THENCE SOUTH 0 DEGREES 00 MINUTES, 18 SECONDS WEST, ALONG A LINE DRAWN 1.25 FEET (AS MEASURED PERPENDICULARLY) WEST OF AND PARALLEL WITH THE EAST LINE OF SAID LOT 5, BEING ALSO THE WEST LINE OF SOUTH MICHIGAN AVENUE, 53.00 FEET; THENCE SOUTH 89 DEGREES 30 MINUTES 10 SECONDS WEST, 64.90 FEET; THENCE NORTH 41 DEGREES 18 MINUTES 25 SECONDS EAST, 4.04 FEET TO A POINT, SAID POINT BEING 3.01 FEET (AS MEASURED PERPENDICULARLY) NORTH OF THE SOUTH LINE OF THE NORTH 53.00 FEET OF LOT 5 AFORESAID; THENCE NORTH 0 DEGREES 02 MINUTES 18 SECONDS EAST, 47.17 FEET TO A POINT, SAID POINT BEING 2.82 FEET (AS MEASURED PERPENDICULARLY) SOUTH OF THE NORTH LINE OF LOT 5 AFORESAID; THENCE NORTH 41 DEGREES 13 MINUTES 48 SECONDS WEST, 3.73 FEET; THENCE NORTH 89 DEGREES 30 MINUTES 10 SECONDS EAST, ALONG SAID NORTH LINE, 64.67 FEET TO THE HEREBY ABOVE DESIGNATED POINT OF BEGINNING;

SAID PARCEL HAVING AS A LOWER LIMIT A HORIZONTAL PLANE OF ELEVATION +84.30 FEET (CHICAGO CITY DATUM) AND HAVING AS AN UPPER LIMIT A HORIZONTAL PLANE OF ELEVATION +92.35 FEET (CHICAGO CITY DATUM);  
IN COOK COUNTY, ILLINOIS.  
AREA = 3,305.4 SQUARE FEET OR 0.0759 ACRES.

**PARCEL RF-K-013:**

THAT PART OF THE NORTH 53 FEET OF LOT 5 IN BLOCK 8 IN FRACTIONAL SECTION 15 ADDITION TO CHICAGO IN SECTION 15, TOWNSHIP 39 NORTH, RANGE 14 EAST OF THE THIRD PRINCIPAL MERIDIAN, BOUNDED AND DESCRIBED AS FOLLOWS:

COMMENCING AT THE NORTHEAST CORNER OF LOT 5 AFORESAID, THENCE SOUTH 89 DEGREES 30 MINUTES 10 SECONDS WEST, ALONG THE NORTH LINE OF SAID LOT 5, A DISTANCE OF 136.49 FEET TO THE POINT OF BEGINNING OF THE FOLLOWING DESCRIBED PARCEL; THENCE SOUTH 0 DEGREES 02 MINUTES 18 SECONDS WEST, 53.00 FEET TO THE SOUTH LINE OF THE NORTH 53.00 FEET OF LOT 5 AFORESAID; THENCE

**UNOFFICIAL COPY**

SOUTH 89 DEGREES 30 MINUTES 10 SECONDS WEST, ALONG SAID SOUTH LINE, 35.39 FEET TO THE EAST LINE OF THE WEST 9.00 FEET OF LOT 5 AFORESAID, BEING ALSO THE EAST LINE OF AN 18-FOOT PUBLIC ALLEY; THENCE NORTH 0 DEGREES 01 MINUTES 34 SECONDS EAST, 53.00 FEET TO THE NORTH LINE OF LOT 5 AFORESAID; THENCE NORTH 89 DEGREES 30 MINUTES 10 SECONDS EAST, ALONG SAID NORTH LINE, 35.40 FEET TO THE HEREINABOVE DESIGNATED POINT OF BEGINNING;

SAID PARCEL HAVING AS A LOWER LIMIT A HORIZONTAL PLANE OF ELEVATION +100.56 FEET (CHICAGO CITY DATUM) AND HAVING AS AN UPPER LIMIT A HORIZONTAL PLANE OF ELEVATION +108.50 FEET (CHICAGO CITY DATUM);

IN COOK COUNTY, ILLINOIS;

AREA = 1,875.7 SQUARE FEET OR 0.0431 ACRES.

\*PARCEL IS AIR RIGHTS.

**PARCEL RF-A-013:**

THAT PART OF THE NORTH 53 FEET OF LOT 5 IN BLOCK 8 IN FRACTIONAL SECTION 15 ADDITION TO CHICAGO IN SECTION 15, TOWNSHIP 39 NORTH, RANGE 14 EAST OF THE THIRD PRINCIPAL MERIDIAN, BOUNDED AND DESCRIBED AS FOLLOWS:

COMMENCING AT THE NORTHEAST CORNER OF LOT 5 AFORESAID, THENCE SOUTH 89 DEGREES 30 MINUTES 10 SECONDS WEST, ALONG THE NORTH LINE OF SAID LOT 5, A DISTANCE OF 23.73 FEET TO THE POINT OF BEGINNING OF THE FOLLOWING DESCRIBED PARCEL; THENCE SOUTH 0 DEGREES 02 MINUTES 18 SECONDS WEST, 18.25 FEET; THENCE NORTH 0 DEGREES 57 MINUTES 42 SECONDS WEST, PERPENDICULAR TO THE LAST DESCRIBED LINE, 1.26 FEET; THENCE SOUTH 0 DEGREES 02 MINUTES 18 SECONDS WEST, 24.15 FEET; THENCE SOUTH 89 DEGREES 57 MINUTES 42 SECONDS EAST, 1.26 FEET; THENCE SOUTH 0 DEGREES 02 MINUTES 18 SECONDS WEST, 10.59 FEET TO THE SOUTH LINE OF THE NORTH 53.00 FEET OF LOT 5 AFORESAID; THENCE SOUTH 89 DEGREES 30 MINUTES 10 SECONDS WEST, ALONG SAID SOUTH LINE, 57.19 FEET; THENCE NORTH 0 DEGREES 02 MINUTES 18 SECONDS EAST, 53.00 FEET TO THE NORTH LINE OF LOT 5 AFORESAID; THENCE NORTH 89 DEGREES 30 MINUTES 10 SECONDS EAST, ALONG SAID NORTH LINE, 57.19 FEET TO THE HEREINABOVE DESIGNATED POINT OF BEGINNING;

SAID PARCEL HAVING AS A LOWER LIMIT A HORIZONTAL PLANE OF ELEVATION +100.56 FEET (CHICAGO CITY DATUM) AND HAVING AS AN UPPER LIMIT A HORIZONTAL PLANE OF ELEVATION +113.50 FEET (CHICAGO CITY DATUM);

IN COOK COUNTY, ILLINOIS.

AREA = 3,000.9 SQUARE FEET OR 0.0689 ACRES.

**PARCEL RF-A1\*-013:**

THAT PART OF THE NORTH 53 FEET OF LOT 5 IN BLOCK 8 IN FRACTIONAL SECTION 15 ADDITION TO CHICAGO IN SECTION 15, TOWNSHIP 39 NORTH, RANGE 14 EAST OF THE THIRD PRINCIPAL MERIDIAN, BOUNDED AND DESCRIBED AS FOLLOWS:

COMMENCING AT THE NORTHEAST CORNER OF LOT 5 AFORESAID, THENCE SOUTH 89 DEGREES 30 MINUTES 10 SECONDS WEST, ALONG THE NORTH LINE OF SAID LOT 5, A DISTANCE OF 80.92 FEET TO THE POINT OF BEGINNING OF THE FOLLOWING DESCRIBED PARCEL; THENCE CONTINUING SOUTH 89 DEGREES 30 MINUTES 10 SECONDS WEST, ALONG SAID NORTH LINE, 55.57 FEET; THENCE SOUTH 0 DEGREES 02 MINUTES 18 SECONDS WEST, 53.00 FEET TO THE SOUTH LINE OF THE NORTH 53.00 FEET OF LOT 5 AFORESAID; THENCE NORTH 89 DEGREES 30 MINUTES 10 SECONDS EAST, ALONG SAID SOUTH LINE, 55.57 FEET; THENCE NORTH 0 DEGREES 02 MINUTES 18 SECONDS EAST, 53.00 FEET TO THE HEREINABOVE DESIGNATED POINT OF BEGINNING;

SAID PARCEL HAVING AS A LOWER LIMIT A HORIZONTAL PLANE OF ELEVATION +97.00 FEET (CHICAGO CITY DATUM) AND HAVING AS AN UPPER LIMIT A HORIZONTAL PLANE OF ELEVATION +113.50 FEET (CHICAGO CITY DATUM);

**UNOFFICIAL COPY**

ALSO;

THAT PART OF THE NORTH 53 FEET OF LOT 5 IN BLOCK 8 IN FRACTIONAL SECTION 15 ADDITION TO CHICAGO IN SECTION 15, TOWNSHIP 39 NORTH, RANGE 14 EAST OF THE THIRD PRINCIPAL MERIDIAN, BOUNDED AND DESCRIBED AS FOLLOWS:

COMMENCING AT THE NORTHEAST CORNER OF LOT 5 AFORESAID, THENCE SOUTH 89 DEGREES 30 MINUTES 10 SECONDS WEST, ALONG THE NORTH LINE OF SAID LOT 5, A DISTANCE OF 136.49 FEET TO THE POINT OF BEGINNING OF THE FOLLOWING DESCRIBED PARCEL; THENCE SOUTH 0 DEGREES 02 MINUTES 18 SECONDS WEST, 53.00 FEET TO THE SOUTH LINE OF THE NORTH 53.00 FEET OF LOT 5 AFORESAID; THENCE SOUTH 89 DEGREES 30 MINUTES 10 SECONDS WEST, ALONG SAID SOUTH LINE, 35.39 FEET TO THE EAST LINE OF THE WEST 9.00 FEET OF LOT 5 AFORESAID, BEING ALSO THE EAST LINE OF AN 18- FOOT PUBLIC ALLEY; THENCE NORTH 0 DEGREES 01 MINUTES 34 SECONDS EAST, 53.00 FEET TO THE NORTH LINE OF LOT 5 AFORESAID; THENCE NORTH 89 DEGREES 30 MINUTES 10 SECONDS EAST, ALONG SAID NORTH LINE, 35.40 FEET TO THE HEREINABOVE DESIGNATED POINT OF BEGINNING;

SAID PARCEL HAVING AS A LOWER LIMIT A HORIZONTAL PLANE OF ELEVATION +108.50 FEET (CHICAGO CITY DATUM) AND HAVING AS AN UPPER LIMIT A HORIZONTAL PLANE OF ELEVATION +113.50 FEET (CHICAGO CITY DATUM);

IN COOK COUNTY, ILLINOIS.

AREA = 2,945.1 SQUARE FEET OR 0.0676 ACRES AND 1,875.7 SQUARE FEET OR 0.0431 ACRES.

\*PARCEL IS AIR RIGHTS

PARCEL RE-A2\*-013:

THAT PART OF THE NORTH 53 FEET OF LOT 5 IN BLOCK 8 IN FRACTIONAL SECTION 15 ADDITION TO CHICAGO IN SECTION 15, TOWNSHIP 39 NORTH, RANGE 14 EAST OF THE THIRD PRINCIPAL MERIDIAN, BOUNDED AND DESCRIBED AS FOLLOWS:

BEGINNING AT THE NORTHEAST CORNER OF LOT 5 AFORESAID, THENCE SOUTH 89 DEGREES 30 MINUTES 10 SECONDS WEST, ALONG THE NORTH LINE OF SAID LOT 5, A DISTANCE OF 23.73 FEET; THENCE SOUTH 0 DEGREES 02 MINUTES 18 SECONDS WEST, 18.25 FEET; THENCE NORTH 89 DEGREES 57 MINUTES 42 SECONDS WEST, PERPENDICULAR TO THE LAST DESCRIBED LINE, 1.26 FEET; THENCE SOUTH 0 DEGREES 02 MINUTES 18 SECONDS WEST, 24.15 FEET; THENCE SOUTH 89 DEGREES 57 MINUTES 42 SECONDS EAST, 1.26 FEET; THENCE SOUTH 0 DEGREES 02 MINUTES 18 SECONDS WEST, 10.59 FEET TO THE SOUTH LINE OF THE NORTH 53.00 FEET OF LOT 5 AFORESAID; THENCE NORTH 89 DEGREES 30 MINUTES 10 SECONDS EAST, ALONG SAID SOUTH LINE, 23.76 FEET; THENCE NORTH 0 DEGREES 00 MINUTES 18 SECONDS EAST, ALONG THE EAST LINE OF LOT 5 AFORESAID, 53.00 FEET TO THE HEREINABOVE DESIGNATED POINT OF BEGINNING;

SAID PARCEL HAVING AS A LOWER LIMIT A HORIZONTAL PLANE OF ELEVATION +100.56 FEET (CHICAGO CITY DATUM) AND HAVING AS AN UPPER LIMIT A HORIZONTAL PLANE OF ELEVATION +113.50 FEET (CHICAGO CITY DATUM);

IN COOK COUNTY, ILLINOIS.

AREA = 1,289.0 SQUARE FEET OR 0.0296 ACRES.

PARCEL AR-A\*-013:

THAT PART OF THE NORTH 53 FEET OF LOT 5 IN BLOCK 8 IN FRACTIONAL SECTION 15 ADDITION TO CHICAGO IN SECTION 15, TOWNSHIP 39 NORTH, RANGE 14 EAST OF THE THIRD PRINCIPAL MERIDIAN;

SAID PARCEL HAVING AS A LOWER LIMIT A HORIZONTAL PLANE OF ELEVATION +113.50 FEET (CHICAGO CITY DATUM) AND HAVING AS AN UPPER LIMIT A HORIZONTAL PLANE OF ELEVATION +123.50 FEET (CHICAGO CITY DATUM);

IN COOK COUNTY, ILLINOIS.

AREA = 9,110.7 SQUARE FEET OR 0.2092 ACRES.

\*PARCEL IS AIR RIGHTS

**UNOFFICIAL COPY**

PLUS AN UNDIVIDED 97% INTEREST IN THE FOLLOWING PROPERTY:

**PARCEL B1-F\*-013:**

THAT PART OF THE NORTH 53 FEET OF LOT 5 IN BLOCK 8 IN FRACTIONAL SECTION 15 ADDITION TO CHICAGO IN SECTION 15, TOWNSHIP 39 NORTH, RANGE 14 EAST OF THE THIRD PRINCIPAL MERIDIAN;

SAID PARCEL HAVING NO LOWER LIMIT AND HAVING AS AN UPPER LIMIT A HORIZONTAL PLANE OF ELEVATION +7.06 FEET (CHICAGO CITY DATUM);

IN COOK COUNTY, ILLINOIS.

AREA = 9,110.7 SQUARE FEET OR 0.2092 ACRES.

\*PARCEL IS SUBTERRANEAN RIGHTS

**PARCEL B1-F\*-013:**

THAT PART OF THE NORTH 53 FEET OF LOT 5 IN BLOCK 8 IN FRACTIONAL SECTION 15 ADDITION TO CHICAGO IN SECTION 15, TOWNSHIP 39 NORTH, RANGE 14 EAST OF THE THIRD PRINCIPAL MERIDIAN;

SAID PARCEL HAVING AS A LOWER LIMIT A HORIZONTAL PLANE OF ELEVATION +7.06 FEET (CHICAGO CITY DATUM) AND HAVING AS AN UPPER LIMIT A HORIZONTAL PLANE OF ELEVATION +16.00 FEET (CHICAGO CITY DATUM);

EXCEPTING THEREFROM THE FOLLOWING DESCRIBED PARCELS:

**PARCEL B1-A-013:**

THAT PART OF THE NORTH 53 FEET OF LOT 5 IN BLOCK 8 IN FRACTIONAL SECTION 15 ADDITION TO CHICAGO IN SECTION 15, TOWNSHIP 39 NORTH, RANGE 14 EAST OF THE THIRD PRINCIPAL MERIDIAN, BOUNDED AND DESCRIBED AS FOLLOWS:

BEGINNING AT THE NORTHEAST CORNER OF LOT 5 AFORESAID, THENCE SOUTH 0 DEGREES 00 MINUTES, 18 SECONDS WEST, ALONG THE EAST LINE OF SAID LOT 5, BEING ALSO THE WEST LINE OF SOUTH MICHIGAN AVENUE, 19.48 FEET; THENCE NORTH 89 DEGREES 57 MINUTES 42 SECONDS WEST, 62.83 FEET; THENCE NORTH 0 DEGREES 02 MINUTES 18 SECONDS EAST, PERPENDICULAR TO THE LAST DESCRIBED LINE, 18.89 FEET TO THE NORTH LINE OF LOT 5 AFORESAID; THENCE NORTH 89 DEGREES 50 MINUTES 10 SECONDS EAST, ALONG SAID NORTH LINE, 62.82 FEET TO THE HEREINABOVE DESIGNATED POINT OF BEGINNING;

SAID PARCEL HAVING AS A LOWER LIMIT A HORIZONTAL PLANE OF ELEVATION +7.06 FEET (CHICAGO CITY DATUM) AND HAVING AS AN UPPER LIMIT A HORIZONTAL PLANE OF ELEVATION +16.00 FEET (CHICAGO CITY DATUM);

**PARCEL B1-B-013:**

THAT PART OF THE NORTH 53 FEET OF LOT 5 IN BLOCK 8 IN FRACTIONAL SECTION 15 ADDITION TO CHICAGO IN SECTION 15, TOWNSHIP 39 NORTH, RANGE 14 EAST OF THE THIRD PRINCIPAL MERIDIAN, BOUNDED AND DESCRIBED AS FOLLOWS:

COMMENCING AT THE NORTHEAST CORNER OF LOT 5 AFORESAID, THENCE SOUTH 0 DEGREES 00 MINUTES, 18 SECONDS WEST, ALONG THE EAST LINE OF SAID LOT 5, BEING ALSO THE WEST LINE OF SOUTH MICHIGAN AVENUE, 19.48 FEET TO THE POINT OF BEGINNING OF THE FOLLOWING DESCRIBED PARCEL; THENCE CONTINUING SOUTH 0 DEGREES 00 MINUTES, 18 SECONDS WEST, ALONG SAID EAST LINE, 33.53 FEET TO THE SOUTH LINE OF THE NORTH 53.00 FEET OF LOT 5 AFORESAID; THENCE NORTH 89 DEGREES 30 MINUTES 10 SECONDS WEST, ALONG SAID SOUTH LINE, 62.86 FEET; THENCE NORTH 0 DEGREES 02 MINUTES 18 SECONDS EAST, 34.11 FEET; THENCE SOUTH 89 DEGREES 57 MINUTES 42 SECONDS EAST, PERPENDICULAR TO THE LAST DESCRIBED LINE, 62.83 FEET TO THE HEREINABOVE DESIGNATED POINT OF BEGINNING;



# UNOFFICIAL COPY

SAID PARCEL HAVING AS A LOWER LIMIT A HORIZONTAL PLANE OF ELEVATION +7.06 FEET (CHICAGO CITY DATUM) AND HAVING AS AN UPPER LIMIT A HORIZONTAL PLANE OF ELEVATION +16.00 FEET (CHICAGO CITY DATUM);  
IN COOK COUNTY, ILLINOIS.

Property of Cook County Clerk's Office

## UNOFFICIAL COPY

PARCEL 2:

## PARCEL B1-B-013:

THAT PART OF THE NORTH 53 FEET OF LOT 5 IN BLOCK 8 IN FRACTIONAL SECTION 15 ADDITION TO CHICAGO IN SECTION 15, TOWNSHIP 39 NORTH, RANGE 14 EAST OF THE THIRD PRINCIPAL MERIDIAN, BOUNDED AND DESCRIBED AS FOLLOWS:

COMMENCING AT THE NORTHEAST CORNER OF LOT 5 AFORESAID, THENCE SOUTH 0 DEGREES 00 MINUTES, 18 SECONDS WEST, ALONG THE EAST LINE OF SAID LOT 5, BEING ALSO THE WEST LINE OF SOUTH MICHIGAN AVENUE, 19.48 FEET TO THE POINT OF BEGINNING OF THE FOLLOWING DESCRIBED PARCEL; THENCE CONTINUING SOUTH 0 DEGREES 00 MINUTES, 18 SECONDS WEST, ALONG SAID EAST LINE, 33.53 FEET TO THE SOUTH LINE OF THE NORTH 53.00 FEET OF LOT 5 AFORESAID; THENCE SOUTH 89 DEGREES 30 MINUTES 10 SECONDS WEST, ALONG SAID SOUTH LINE, 62.86 FEET; THENCE NORTH 0 DEGREES 02 MINUTES 18 SECONDS EAST, 74.11 FEET; THENCE SOUTH 89 DEGREES 57 MINUTES 42 SECONDS EAST, PERPENDICULAR TO THE LAST DESCRIBED LINE, 62.83 FEET TO THE HEREINABOVE DESIGNATED POINT OF BEGINNING;

SAID PARCEL HAVING AS A LOWER LIMIT A HORIZONTAL PLANE OF ELEVATION +7.06 FEET (CHICAGO CITY DATUM) AND HAVING AS AN UPPER LIMIT A HORIZONTAL PLANE OF ELEVATION +16.00 FEET (CHICAGO CITY DATUM);

IN COOK COUNTY, ILLINOIS.

AREA = 2,125.3 SQUARE FEET OR 0.0488 ACRES.

## PARCEL R1-B-013:

THAT PART OF THE NORTH 53 FEET OF LOT 5 IN BLOCK 8 IN FRACTIONAL SECTION 15 ADDITION TO CHICAGO IN SECTION 15, TOWNSHIP 39 NORTH, RANGE 14 EAST OF THE THIRD PRINCIPAL MERIDIAN, BOUNDED AND DESCRIBED AS FOLLOWS:

COMMENCING AT THE NORTHEAST CORNER OF LOT 5 AFORESAID, THENCE SOUTH 0 DEGREES 00 MINUTES, 18 SECONDS WEST, ALONG THE EAST LINE OF SAID LOT 5, BEING ALSO THE WEST LINE OF SOUTH MICHIGAN AVENUE, 11.33 FEET TO THE POINT OF BEGINNING OF THE FOLLOWING DESCRIBED PARCEL; THENCE CONTINUING SOUTH 0 DEGREES 00 MINUTES, 18 SECONDS WEST, ALONG SAID EAST LINE, 41.67 FEET TO THE SOUTH LINE OF THE NORTH 53.00 FEET OF LOT 5 AFORESAID; THENCE SOUTH 89 DEGREES 30 MINUTES 10 SECONDS WEST, ALONG SAID SOUTH LINE, 67.05 FEET; THENCE NORTH 41 DEGREES 18 MINUTES 25 SECONDS EAST, 7.15 FEET TO A POINT, SAID POINT BEING 5.35 FEET (AS MEASURED PERPENDICULARLY) NORTH OF THE SOUTH LINE OF THE NORTH 53.00 FEET OF LOT 5 AFORESAID; THENCE NORTH 0 DEGREES 02 MINUTES 18 SECONDS EAST, 5.68 FEET; THENCE NORTH 89 DEGREES 57 MINUTES 42 SECONDS WEST, 18.32 FEET; THENCE SOUTH 0 DEGREES 02 MINUTES 18 SECONDS WEST, PERPENDICULAR TO THE LAST DESCRIBED LINE, 3.55 FEET; THENCE NORTH 89 DEGREES 57 MINUTES 42 SECONDS WEST, 47.55 FEET; THENCE NORTH 0 DEGREES 02 MINUTES 18 SECONDS EAST, 0.90 FEET; THENCE NORTH 89 DEGREES 57 MINUTES 42 SECONDS WEST, 5.42 FEET; THENCE NORTH 0 DEGREES 02 MINUTES 18 SECONDS EAST, 43.97 FEET TO THE NORTH LINE OF LOT 5 AFORESAID, SAID POINT BEING 47.29 FEET (AS MEASURED ALONG SAID NORTH LINE) EAST OF THE NORTHWEST CORNER OF LOT 5 AFORESAID; THENCE NORTH 89 DEGREES 30 MINUTES 10 SECONDS EAST, ALONG SAID NORTH LINE, 67.30 FEET; THENCE SOUTH 0 DEGREES 29 MINUTES 50 SECONDS EAST, 1.08 FEET; THENCE SOUTH 41 DEGREES 13 MINUTES 48 SECONDS EAST, 6.04 FEET TO A POINT, SAID POINT BEING 5.66 FEET (AS MEASURED PERPENDICULARLY) SOUTH OF THE NORTH LINE OF LOT 5 AFORESAID; THENCE SOUTH 0 DEGREES 02 MINUTES 18 SECONDS WEST, 13.32 FEET; THENCE SOUTH 89 DEGREES 57 MINUTES 42 SECONDS EAST, PERPENDICULAR TO THE LAST DESCRIBED LINE, 45.35 FEET; THENCE NORTH 0 DEGREES 02 MINUTES 18 SECONDS EAST, 8.22 FEET; THENCE SOUTH 89 DEGREES 59 MINUTES 42 SECONDS EAST, 16.96 FEET TO THE HEREINABOVE DESIGNATED POINT OF BEGINNING;

SAID PARCEL HAVING AS A LOWER LIMIT A HORIZONTAL PLANE OF ELEVATION +16.00 FEET (CHICAGO CITY DATUM) AND HAVING AS AN UPPER LIMIT A HORIZONTAL PLANE OF ELEVATION +28.30 FEET

**UNOFFICIAL COPY**

(CHICAGO CITY DATUM);  
 IN COOK COUNTY, ILLINOIS.  
 AREA = 5,393.9 SQUARE FEET OR 0.1238 ACRES.

**PARCEL R2-B-013:**

THAT PART OF THE NORTH 53 FEET OF LOT 5 IN BLOCK 8 IN FRACTIONAL SECTION 15 ADDITION TO CHICAGO IN SECTION 15, TOWNSHIP 39 NORTH, RANGE 14 EAST OF THE THIRD PRINCIPAL MERIDIAN, BOUNDED AND DESCRIBED AS FOLLOWS:

COMMENCING AT THE NORTHEAST CORNER OF LOT 5 AFORESAID, THENCE SOUTH 0 DEGREES 00 MINUTES, 18 SECONDS WEST, ALONG THE EAST LINE OF SAID LOT 5, BEING ALSO THE WEST LINE OF SOUTH MICHIGAN AVENUE, 12.34 FEET TO THE POINT OF BEGINNING OF THE FOLLOWING DESCRIBED PARCEL; THENCE CONTINUING SOUTH 0 DEGREES 00 MINUTES, 18 SECONDS WEST, ALONG SAID EAST LINE, 39.46 FEET TO A POINT, SAID POINT BEING 1.20 FEET (AS MEASURED ALONG THE EAST LINE AFORESAID) NORTH OF THE SOUTH LINE OF THE NORTH 53.00 FEET OF LOT 5 AFORESAID; THENCE SOUTH 89 DEGREES 27 MINUTES 44 SECONDS WEST, 71.93 FEET; THENCE NORTH 42 DEGREES 03 MINUTES 36 SECONDS WEST, 5.78 FEET TO A POINT, SAID POINT BEING 5.50 FEET (AS MEASURED PERPENDICULARLY) NORTH OF THE SOUTH LINE OF THE NORTH 53.00 FEET OF LOT 5 AFORESAID; THENCE SOUTH 89 DEGREES 37 MINUTES 14 SECONDS WEST, 25.57 FEET; THENCE SOUTH 41 DEGREES 18 MINUTES 25 SECONDS WEST, 0.92 FEET; THENCE NORTH 0 DEGREES 02 MINUTES 18 SECONDS EAST, 43.85 FEET; THENCE SOUTH 89 DEGREES 57 MINUTES 42 SECONDS EAST, 24.61 FEET; THENCE NORTH 0 DEGREES 01 MINUTES 18 SECONDS EAST, 2.74 FEET; THENCE SOUTH 89 DEGREES 57 MINUTES 42 SECONDS EAST, 15.02 FEET; THENCE SOUTH 0 DEGREES 02 MINUTES 18 SECONDS WEST, 0.25 FEET; THENCE SOUTH 89 DEGREES 47 MINUTES 42 SECONDS EAST, 23.20 FEET TO THE HEREINABOVE DESIGNATED POINT OF BEGINNING;

SAID PARCEL HAVING AS A LOWER LIMIT A HORIZONTAL PLANE OF ELEVATION +28.30 FEET (CHICAGO CITY DATUM) AND HAVING AS AN UPPER LIMIT A HORIZONTAL PLANE OF ELEVATION +39.93 FEET (CHICAGO CITY DATUM);  
 IN COOK COUNTY, ILLINOIS.  
 AREA = 2,319.9 SQUARE FEET OR 0.0533 ACRES.

**PARCEL C3-G-013:**

THE EAST 1.25 FEET (AS MEASURED PERPENDICULARLY) OF THAT PART OF THE NORTH 53 FEET OF LOT 5 IN BLOCK 8 IN FRACTIONAL SECTION 15 ADDITION TO CHICAGO IN SECTION 15, TOWNSHIP 39 NORTH, RANGE 14 EAST OF THE THIRD PRINCIPAL MERIDIAN,

SAID PARCEL HAVING AS A LOWER LIMIT A HORIZONTAL PLANE OF ELEVATION +39.93 FEET (CHICAGO CITY DATUM) AND HAVING AS AN UPPER LIMIT A HORIZONTAL PLANE OF ELEVATION +51.34 FEET (CHICAGO CITY DATUM);  
 IN COOK COUNTY, ILLINOIS.  
 AREA = 66.3 SQUARE FEET OR 0.0015 ACRES.

**PARCEL C4-G-013:**

THE EAST 1.25 FEET (AS MEASURED PERPENDICULARLY) OF THAT PART OF THE NORTH 53 FEET OF LOT 5 IN BLOCK 8 IN FRACTIONAL SECTION 15 ADDITION TO CHICAGO IN SECTION 15, TOWNSHIP 39 NORTH, RANGE 14 EAST OF THE THIRD PRINCIPAL MERIDIAN,

SAID PARCEL HAVING AS A LOWER LIMIT A HORIZONTAL PLANE OF ELEVATION +51.04 FEET (CHICAGO CITY DATUM) AND HAVING AS AN UPPER LIMIT A HORIZONTAL PLANE OF ELEVATION +62.10 FEET (CHICAGO CITY DATUM);  
 IN COOK COUNTY, ILLINOIS.

**UNOFFICIAL COPY**

AREA = 66.3 SQUARE FEET OR 0.0015 ACRES.

**PARCEL C5-G-013:**

THE EAST 1.25 FEET (AS MEASURED PERPENDICULARLY) OF THAT PART OF THE NORTH 53 FEET OF LOT 5 IN BLOCK 8 IN FRACTIONAL SECTION 15 ADDITION TO CHICAGO IN SECTION 15, TOWNSHIP 39 NORTH, RANGE 14 EAST OF THE THIRD PRINCIPAL MERIDIAN,

SAID PARCEL HAVING AS A LOWER LIMIT A HORIZONTAL PLANE OF ELEVATION +62.10 FEET (CHICAGO CITY DATUM) AND HAVING AS AN UPPER LIMIT A HORIZONTAL PLANE OF ELEVATION +73.20 FEET (CHICAGO CITY DATUM);  
IN COOK COUNTY, ILLINOIS.

AREA = 66.3 SQUARE FEET OR 0.0015 ACRES.

**PARCEL C6-G-013:**

THE EAST 1.25 FEET (AS MEASURED PERPENDICULARLY) OF THAT PART OF THE NORTH 53 FEET OF LOT 5 IN BLOCK 8 IN FRACTIONAL SECTION 15 ADDITION TO CHICAGO IN SECTION 15, TOWNSHIP 39 NORTH, RANGE 14 EAST OF THE THIRD PRINCIPAL MERIDIAN,

SAID PARCEL HAVING AS A LOWER LIMIT A HORIZONTAL PLANE OF ELEVATION +73.20 FEET (CHICAGO CITY DATUM) AND HAVING AS AN UPPER LIMIT A HORIZONTAL PLANE OF ELEVATION +84.30 FEET (CHICAGO CITY DATUM);

IN COOK COUNTY, ILLINOIS.

AREA = 66.3 SQUARE FEET OR 0.0015 ACRES.

**PARCEL C7-G-013:**

THE EAST 1.25 FEET (AS MEASURED PERPENDICULARLY) OF THAT PART OF THE NORTH 53 FEET OF LOT 5 IN BLOCK 8 IN FRACTIONAL SECTION 15 ADDITION TO CHICAGO IN SECTION 15, TOWNSHIP 39 NORTH, RANGE 14 EAST OF THE THIRD PRINCIPAL MERIDIAN,

SAID PARCEL HAVING AS A LOWER LIMIT A HORIZONTAL PLANE OF ELEVATION +94.30 FEET (CHICAGO CITY DATUM) AND HAVING AS AN UPPER LIMIT A HORIZONTAL PLANE OF ELEVATION +100.56 FEET (CHICAGO CITY DATUM);

IN COOK COUNTY, ILLINOIS.

AREA = 66.3 SQUARE FEET OR 0.0015 ACRES.

**PARCEL AR-C\*-013:**

THAT PART OF THE NORTH 53 FEET OF LOT 5 IN BLOCK 8 IN FRACTIONAL SECTION 15 ADDITION TO CHICAGO IN SECTION 15, TOWNSHIP 39 NORTH, RANGE 14 EAST OF THE THIRD PRINCIPAL MERIDIAN;

SAID PARCEL HAVING AS A LOWER LIMIT A HORIZONTAL PLANE OF ELEVATION +123.50 FEET (CHICAGO CITY DATUM) AND HAVING NO UPPER LIMIT;

IN COOK COUNTY, ILLINOIS.

AREA = 9,110.7 SQUARE FEET OR 0.2092 ACRES.

\*PARCEL IS AIR RIGHTS

PLUS AN UNDIVIDED 3% INTEREST IN THE FOLLOWING PROPERTY:

**UNOFFICIAL COPY****PARCEL S1-F\*-013:**

THAT PART OF THE NORTH 53 FEET OF LOT 5 IN BLOCK 8 IN FRACTIONAL SECTION 15 ADDITION TO CHICAGO IN SECTION 15, TOWNSHIP 39 NORTH, RANGE 14 EAST OF THE THIRD PRINCIPAL MERIDIAN;

SAID PARCEL HAVING NO LOWER LIMIT AND HAVING AS AN UPPER LIMIT A HORIZONTAL PLANE OF ELEVATION +7.06 FEET (CHICAGO CITY DATUM);  
IN COOK COUNTY, ILLINOIS.

AREA = 9,110.7 SQUARE FEET OR 0.2092 ACRES.

\*PARCEL IS SUBTERRANEAN RIGHTS

**PARCEL B1-F\*-013:**

THAT PART OF THE NORTH 53 FEET OF LOT 5 IN BLOCK 8 IN FRACTIONAL SECTION 15 ADDITION TO CHICAGO IN SECTION 15, TOWNSHIP 39 NORTH, RANGE 14 EAST OF THE THIRD PRINCIPAL MERIDIAN;

SAID PARCEL HAVING AS A LOWER LIMIT A HORIZONTAL PLANE OF ELEVATION +7.06 FEET (CHICAGO CITY DATUM) AND HAVING AS AN UPPER LIMIT A HORIZONTAL PLANE OF ELEVATION +16.00 FEET (CHICAGO CITY DATUM);

EXCEPTING THEREFROM THE FOLLOWING DESCRIBED PARCELS:

**PARCEL B1-A-013:**

THAT PART OF THE NORTH 53 FEET OF LOT 5 IN BLOCK 8 IN FRACTIONAL SECTION 15 ADDITION TO CHICAGO IN SECTION 15, TOWNSHIP 39 NORTH, RANGE 14 EAST OF THE THIRD PRINCIPAL MERIDIAN, BOUNDED AND DESCRIBED AS FOLLOWS:

BEGINNING AT THE NORTHEAST CORNER OF LOT 5 AFORESAID, THENCE SOUTH 0 DEGREES 00 MINUTES, 18 SECONDS WEST, ALONG THE EAST LINE OF SAID LOT 5, BEING ALSO THE WEST LINE OF SOUTH MICHIGAN AVENUE, 19.48 FEET; THENCE NORTH 89 DEGREES 57 MINUTES 42 SECONDS WEST, 62.83 FEET; THENCE NORTH 0 DEGREES 02 MINUTES 18 SECONDS EAST, PERPENDICULAR TO THE LAST DESCRIBED LINE, 18.89 FEET TO THE NORTH LINE OF LOT 5 AFORESAID; THENCE NORTH 89 DEGREES 30 MINUTES 10 SECONDS EAST, ALONG SAID NORTH LINE, 62.82 FEET TO THE HEREINABOVE DESIGNATED POINT OF BEGINNING;

SAID PARCEL HAVING AS A LOWER LIMIT A HORIZONTAL PLANE OF ELEVATION +7.06 FEET (CHICAGO CITY DATUM) AND HAVING AS AN UPPER LIMIT A HORIZONTAL PLANE OF ELEVATION +16.00 FEET (CHICAGO CITY DATUM);

**PARCEL B1-B-013:**

THAT PART OF THE NORTH 53 FEET OF LOT 5 IN BLOCK 8 IN FRACTIONAL SECTION 15 ADDITION TO CHICAGO IN SECTION 15, TOWNSHIP 39 NORTH, RANGE 14 EAST OF THE THIRD PRINCIPAL MERIDIAN, BOUNDED AND DESCRIBED AS FOLLOWS:

COMMENCING AT THE NORTHEAST CORNER OF LOT 5 AFORESAID, THENCE SOUTH 0 DEGREES 00 MINUTES, 18 SECONDS WEST, ALONG THE EAST LINE OF SAID LOT 5, BEING ALSO THE WEST LINE OF SOUTH MICHIGAN AVENUE, 19.48 FEET TO THE POINT OF BEGINNING OF THE FOLLOWING DESCRIBED PARCEL; THENCE CONTINUING SOUTH 0 DEGREES 00 MINUTES, 18 SECONDS WEST, ALONG SAID EAST LINE, 33.53 FEET TO THE SOUTH LINE OF THE NORTH 53.00 FEET OF LOT 5 AFORESAID; THENCE NORTH 89 DEGREES 30 MINUTES 10 SECONDS WEST, ALONG SAID SOUTH LINE, 62.86 FEET; THENCE NORTH 0 DEGREES 02 MINUTES 18 SECONDS EAST, 34.11 FEET; THENCE SOUTH 89 DEGREES 57 MINUTES 42 SECONDS EAST, PERPENDICULAR TO THE LAST DESCRIBED LINE, 62.83 FEET TO THE HEREINABOVE DESIGNATED POINT OF BEGINNING;

SAID PARCEL HAVING AS A LOWER LIMIT A HORIZONTAL PLANE OF ELEVATION +7.06 FEET (CHICAGO CITY DATUM) AND HAVING AS AN UPPER LIMIT A HORIZONTAL PLANE OF ELEVATION +16.00 FEET (CHICAGO CITY DATUM);

# UNOFFICIAL COPY

IN COOK COUNTY, ILLINOIS.  
AREA = 5,780.2 SQUARE FEET OR 0.1327 ACRES.  
\*PARCEL IS SUBTERRANEAN RIGHTS

Property of Cook County Clerk's Office

**UNOFFICIAL COPY****PARCEL 3:****BRIDGE SECTION:**

THE SOUTH 103.27 FEET OF THE NORTH 115.93 FEET OF EAST 1/2 OF THE NORTH-SOUTH PUBLIC ALLEY IN BLOCK 8, IN FRACTIONAL SECTION 15, TOWNSHIP 39 NORTH, RANGE 14 EAST OF THE THIRD PRINCIPAL MERIDIAN, LYING ABOVE ELEVATION +29.00 AND LYING BELOW ELEVATION +297.00 CHICAGO CITY DATUM, IN COOK COUNTY, ILLINOIS.

**PARCEL C1-H-013:**

THAT PART OF THE NORTH 53 FEET OF LOT 5 IN BLOCK 8 IN FRACTIONAL SECTION 15 ADDITION TO CHICAGO IN SECTION 15, TOWNSHIP 39 NORTH, RANGE 14 EAST OF THE THIRD PRINCIPAL MERIDIAN, BOUNDED AND DESCRIBED AS FOLLOWS:

COMMENCING AT THE NORTHWEST CORNER OF LOT 5 AFORESAID, THENCE NORTH 89 DEGREES 30 MINUTES 10 SECONDS EAST, ALONG THE NORTH LINE OF LOT 5 AFORESAID, 9.00 FEET TO THE POINT OF BEGINNING OF THE FOLLOWING DESCRIBED PARCEL; THENCE CONTINUING NORTH 89 DEGREES 30 MINUTES 10 SECONDS EAST, ALONG SAID NORTH LINE, 38.29 FEET; THENCE SOUTH 0 DEGREES 02 MINUTES 18 SECONDS WEST, 46.75 FEET TO A POINT, SAID POINT BEING 6.26 FEET (AS MEASURED PERPENDICULARLY) NORTH OF THE SOUTH LINE OF THE NORTH 53.0 FEET OF LOT 5 AFORESAID; THENCE NORTH 89 DEGREES 58 MINUTES 26 SECONDS WEST, 38.28 FEET TO THE EAST LINE OF THE WEST 9.00 FEET OF LOT 5 AFORESAID, BEING ALSO THE EAST LINE OF PART OF THE EAST 1/4 OF AN 18-FOOT PUBLIC ALLEY IN BLOCK 8 AFORESAID, OPENED BY ORDINANCE CONFIRMED (MAY 26, 1851; THENCE NORTH 0 DEGREES 01 MINUTE 34 SECONDS EAST, ALONG SAID EAST LINE, 46.40 FEET TO THE HEREINABOVE DESIGNATED POINT OF BEGINNING;

SAID PARCEL HAVING AS A LOWER LIMIT A HORIZONTAL PLANE OF ELEVATION +16.00 FEET (CHICAGO CITY DATUM) AND HAVING AS AN UPPER LIMIT A HORIZONTAL PLANE OF ELEVATION +28.30 FEET (CHICAGO CITY DATUM);

IN COOK COUNTY, ILLINOIS.

AREA = 1,782.8 SQUARE FEET OR 0.0409 ACRES.

**PARCEL C2-H-013:**

THAT PART OF THE NORTH 53 FEET OF LOT 5 IN BLOCK 8 IN FRACTIONAL SECTION 15 ADDITION TO CHICAGO IN SECTION 15, TOWNSHIP 39 NORTH, RANGE 14 EAST OF THE THIRD PRINCIPAL MERIDIAN;

SAID PARCEL HAVING AS A LOWER LIMIT A HORIZONTAL PLANE OF ELEVATION +28.30 FEET (CHICAGO CITY DATUM) AND HAVING AS AN UPPER LIMIT A HORIZONTAL PLANE OF ELEVATION +29.93 FEET (CHICAGO CITY DATUM);

EXCEPTING THEREFROM THE FOLLOWING DESCRIBED PARCELS:

**PARCEL C2-A-013:**

THAT PART OF THE NORTH 53 FEET OF LOT 5 IN BLOCK 8 IN FRACTIONAL SECTION 15 ADDITION TO CHICAGO IN SECTION 15, TOWNSHIP 39 NORTH, RANGE 14 EAST OF THE THIRD PRINCIPAL MERIDIAN, BOUNDED AND DESCRIBED AS FOLLOWS:

BEGINNING AT THE NORTHEAST CORNER OF LOT 5 AFORESAID, THENCE SOUTH 0 DEGREES 00 MINUTES, 18 SECONDS WEST, ALONG THE EAST LINE OF SAID LOT 5, BEING ALSO THE WEST LINE OF SOUTH MICHIGAN AVENUE, 12.34 FEET; THENCE NORTH 89 DEGREES 57 MINUTES 42 SECONDS WEST, 23.20 FEET; THENCE NORTH 0 DEGREES 02 MINUTES 18 SECONDS EAST, 0.25 FEET; THENCE NORTH 89 DEGREES 57 MINUTES 42 SECONDS WEST, 15.03 FEET; THENCE SOUTH 0 DEGREES 02 MINUTES 18 SECONDS WEST, 2.74 FEET; THENCE NORTH 89 DEGREES 57 MINUTES 42 SECONDS WEST, 24.61 FEET; THENCE NORTH 0 DEGREES 02 MINUTES 18

**UNOFFICIAL COPY**

SECONDS EAST, PERPENDICULAR TO THE LAST DESCRIBED LINE, 14.24 FEET TO THE NORTH LINE OF LOT 5 AFORESAID; THENCE NORTH 89 DEGREES 30 MINUTES 10 SECONDS EAST, ALONG SAID NORTH LINE, 62.82 FEET TO THE HEREINABOVE DESIGNATED POINT OF BEGINNING;

SAID PARCEL HAVING AS A LOWER LIMIT A HORIZONTAL PLANE OF ELEVATION +28.30 FEET (CHICAGO CITY DATUM) AND HAVING AS AN UPPER LIMIT A HORIZONTAL PLANE OF ELEVATION +39.93 FEET (CHICAGO CITY DATUM);

**PARCEL C2-A1-013:**

THAT PART OF THE NORTH 53 FEET OF LOT 5 IN BLOCK 8 IN FRACTIONAL SECTION 15 ADDITION TO CHICAGO IN SECTION 15, TOWNSHIP 39 NORTH, RANGE 14 EAST OF THE THIRD PRINCIPAL MERIDIAN, BOUNDED AND DESCRIBED AS FOLLOWS:

COMMENCING AT THE NORTHEAST CORNER OF LOT 5 AFORESAID, THENCE SOUTH 0 DEGREES 00 MINUTES, 18 SECONDS WEST, ALONG THE EAST LINE OF SAID LOT 5, BEING ALSO THE WEST LINE OF SOUTH MICHIGAN AVENUE, 57.90 FEET TO THE POINT OF BEGINNING OF THE FOLLOWING DESCRIBED PARCEL; THENCE SOUTH 89 DEGREES 27 MINUTES 44 SECONDS WEST, 32.80 FEET; THENCE NORTH 42 DEGREES 03 MINUTES 56 SECONDS WEST, 5.78 FEET TO A POINT, SAID POINT BEING 5.50 FEET (AS MEASURED PERPENDICULARLY) NORTH OF THE SOUTH LINE OF THE NORTH 53.00 FEET OF LOT 5 AFORESAID; THENCE SOUTH 89 DEGREES 37 MINUTES 14 SECONDS WEST, 25.57 FEET; THENCE SOUTH 41 DEGREES 18 MINUTES 25 SECONDS WEST, 0.32 FEET; THENCE SOUTH 0 DEGREES 02 MINUTES 18 SECONDS WEST, 4.86 FEET TO THE SOUTH LINE OF THE NORTH 53.00 FEET OF LOT 5 AFORESAID; THENCE NORTH 89 DEGREES 30 MINUTES 10 SECONDS EAST, ALONG SAID SOUTH LINE, 62.86 FEET; THENCE NORTH 0 DEGREES 00 MINUTES 18 SECONDS EAST, ALONG THE EAST LINE OF LOT 5 AFORESAID, 1.20 FEET TO THE HEREINABOVE DESIGNATED POINT OF BEGINNING;

SAID PARCEL HAVING AS A LOWER LIMIT A HORIZONTAL PLANE OF ELEVATION +28.30 FEET (CHICAGO CITY DATUM) AND HAVING AS AN UPPER LIMIT A HORIZONTAL PLANE OF ELEVATION +39.93 FEET (CHICAGO CITY DATUM);

**PARCEL R2-B-013:**

THAT PART OF THE NORTH 53 FEET OF LOT 5 IN BLOCK 8 IN FRACTIONAL SECTION 15 ADDITION TO CHICAGO IN SECTION 15, TOWNSHIP 39 NORTH, RANGE 14 EAST OF THE THIRD PRINCIPAL MERIDIAN, BOUNDED AND DESCRIBED AS FOLLOWS:

COMMENCING AT THE NORTHEAST CORNER OF LOT 5 AFORESAID, THENCE SOUTH 0 DEGREES 00 MINUTES, 18 SECONDS WEST, ALONG THE EAST LINE OF SAID LOT 5, BEING ALSO THE WEST LINE OF SOUTH MICHIGAN AVENUE, 12.34 FEET TO THE POINT OF BEGINNING OF THE FOLLOWING DESCRIBED PARCEL; THENCE CONTINUING SOUTH 0 DEGREES 00 MINUTES, 18 SECONDS WEST, ALONG SAID EAST LINE, 39.46 FEET TO A POINT, SAID POINT BEING 1.20 FEET (AS MEASURED ALONG THE EAST LINE AFORESAID) NORTH OF THE SOUTH LINE OF THE NORTH 53.00 FEET OF LOT 5 AFORESAID; THENCE SOUTH 89 DEGREES 27 MINUTES 44 SECONDS WEST, 32.80 FEET; THENCE NORTH 42 DEGREES 03 MINUTES 56 SECONDS WEST, 5.78 FEET TO A POINT, SAID POINT BEING 5.50 FEET (AS MEASURED PERPENDICULARLY) NORTH OF THE SOUTH LINE OF THE NORTH 53.00 FEET OF LOT 5 AFORESAID; THENCE SOUTH 89 DEGREES 37 MINUTES 14 SECONDS WEST, 25.57 FEET; THENCE SOUTH 41 DEGREES 18 MINUTES 25 SECONDS WEST, 0.32 FEET; THENCE NORTH 0 DEGREES 02 MINUTES 18 SECONDS EAST, 33.89 FEET; THENCE SOUTH 89 DEGREES 57 MINUTES 42 SECONDS EAST, 24.61 FEET; THENCE NORTH 0 DEGREES 02 MINUTES 18 SECONDS EAST, 2.74 FEET; THENCE SOUTH 89 DEGREES 57 MINUTES 42 SECONDS EAST, 15.03 FEET; THENCE SOUTH 0 DEGREES 02 MINUTES 18 SECONDS WEST, 0.25 FEET; THENCE SOUTH 89 DEGREES 57 MINUTES 42 SECONDS EAST, 23.20 FEET TO THE HEREINABOVE DESIGNATED POINT OF BEGINNING;

SAID PARCEL HAVING AS A LOWER LIMIT A HORIZONTAL PLANE OF ELEVATION +28.30 FEET (CHICAGO CITY DATUM) AND HAVING AS AN UPPER LIMIT A HORIZONTAL PLANE OF ELEVATION +39.93 FEET (CHICAGO CITY DATUM);

IN COOK COUNTY, ILLINOIS.

AREA = 5,780.2 SQUARE FEET OR 0.1327 ACRES.



**UNOFFICIAL COPY****PARCEL C3-H-013:**

THAT PART OF THE NORTH 53 FEET OF LOT 5 IN BLOCK 8 IN FRACTIONAL SECTION 15 ADDITION TO CHICAGO IN SECTION 15, TOWNSHIP 39 NORTH, RANGE 14 EAST OF THE THIRD PRINCIPAL MERIDIAN;

SAID PARCEL HAVING AS A LOWER LIMIT A HORIZONTAL PLANE OF ELEVATION +39.93 FEET (CHICAGO CITY DATUM) AND HAVING AS AN UPPER LIMIT A HORIZONTAL PLANE OF ELEVATION +51.04 FEET (CHICAGO CITY DATUM);

EXCEPTING THEREFROM THE FOLLOWING DESCRIBED PARCELS:

**PARCEL C3-A-013:**

THAT PART OF THE NORTH 53 FEET OF LOT 5 IN BLOCK 8 IN FRACTIONAL SECTION 15 ADDITION TO CHICAGO IN SECTION 15, TOWNSHIP 39 NORTH, RANGE 14 EAST OF THE THIRD PRINCIPAL MERIDIAN, BOUNDED AND DESCRIBED AS FOLLOWS:

COMMENCING AT THE NORTH EAST CORNER OF LOT 5 AFORESAID, THENCE SOUTH 89 DEGREES 30 MINUTES 10 SECONDS WEST, ALONG THE NORTH LINE OF SAID LOT 5, A DISTANCE OF 1.25 FEET TO THE POINT OF BEGINNING OF THE FOLLOWING DESCRIBED PARCEL; THENCE SOUTH 0 DEGREES 00 MINUTES, 18 SECONDS WEST, ALONG A LINE D'AVEN 1.25 FEET (AS MEASURED PERPENDICULARLY) WEST OF AND PARALLEL WITH THE EAST LINE OF SAID LOT 5, BEING ALSO THE WEST LINE OF SOUTH MICHIGAN AVENUE, 53.00 FEET; THENCE SOUTH 89 DEGREES 30 MINUTES 10 SECONDS WEST, 65.35 FEET; THENCE NORTH 41 DEGREES 18 MINUTES 25 SECONDS EAST, 4.72 FEET TO A POINT, SAID POINT BEING 3.51 FEET (AS MEASURED PERPENDICULARLY) NORTH OF THE SOUTH LINE OF THE NORTH 53.00 FEET OF LOT 5 AFORESAID; THENCE NORTH 0 DEGREES 02 MINUTES 18 SECONDS EAST, 47.67 FEET TO A POINT, SAID POINT BEING 1.81 FEET (AS MEASURED PERPENDICULARLY) SOUTH OF THE NORTH LINE OF LOT 5 AFORESAID; THENCE NORTH 41 DEGREES 13 MINUTES 48 SECONDS WEST, 2.39 FEET; THENCE NORTH 89 DEGREES 30 MINUTES 10 SECONDS EAST, ALONG SAID NORTH LINE, 62.79 FEET TO THE HEREINABOVE DESIGNATED POINT OF BEGINNING;

SAID PARCEL HAVING AS A LOWER LIMIT A HORIZONTAL PLANE OF ELEVATION +39.93 FEET (CHICAGO CITY DATUM) AND HAVING AS AN UPPER LIMIT A HORIZONTAL PLANE OF ELEVATION +51.04 FEET (CHICAGO CITY DATUM);

**PARCEL C3-G-013:**

THE EAST 1.25 FEET (AS MEASURED PERPENDICULARLY) OF THAT PART OF THE NORTH 53 FEET OF LOT 5 IN BLOCK 8 IN FRACTIONAL SECTION 15 ADDITION TO CHICAGO IN SECTION 15, TOWNSHIP 39 NORTH, RANGE 14 EAST OF THE THIRD PRINCIPAL MERIDIAN,

SAID PARCEL HAVING AS A LOWER LIMIT A HORIZONTAL PLANE OF ELEVATION +39.93 FEET (CHICAGO CITY DATUM) AND HAVING AS AN UPPER LIMIT A HORIZONTAL PLANE OF ELEVATION +51.04 FEET (CHICAGO CITY DATUM);

IN COOK COUNTY, ILLINOIS.

AREA = 5,739.6 SQUARE FEET OR 0.1316 ACRES.

**PARCEL C4-H-013:**

THAT PART OF THE NORTH 53 FEET OF LOT 5 IN BLOCK 8 IN FRACTIONAL SECTION 15 ADDITION TO CHICAGO IN SECTION 15, TOWNSHIP 39 NORTH, RANGE 14 EAST OF THE THIRD PRINCIPAL MERIDIAN;

SAID PARCEL HAVING AS A LOWER LIMIT A HORIZONTAL PLANE OF ELEVATION +51.04 FEET (CHICAGO CITY DATUM) AND HAVING AS AN UPPER LIMIT A HORIZONTAL PLANE OF ELEVATION +62.10 FEET (CHICAGO CITY DATUM);

EXCEPTING THEREFROM THE FOLLOWING DESCRIBED PARCELS:

## UNOFFICIAL COPY

## PARCEL C4-A-013:

THAT PART OF THE NORTH 53 FEET OF LOT 5 IN BLOCK 8 IN FRACTIONAL SECTION 15 ADDITION TO CHICAGO IN SECTION 15, TOWNSHIP 39 NORTH, RANGE 14 EAST OF THE THIRD PRINCIPAL MERIDIAN, BOUNDED AND DESCRIBED AS FOLLOWS:

COMMENCING AT THE NORTHEAST CORNER OF LOT 5 AFORESAID, THENCE SOUTH 89 DEGREES 30 MINUTES 10 SECONDS WEST, ALONG THE NORTH LINE OF SAID LOT 5, A DISTANCE OF 1.25 FEET TO THE POINT OF BEGINNING OF THE FOLLOWING DESCRIBED PARCEL; THENCE SOUTH 0 DEGREES 00 MINUTES, 18 SECONDS WEST, ALONG A LINE DRAWN 1.25 FEET (AS MEASURED PERPENDICULARLY) WEST OF AND PARALLEL WITH THE EAST LINE OF SAID LOT 5, BEING ALSO THE WEST LINE OF SOUTH MICHIGAN AVENUE, 53.00 FEET; THENCE SOUTH 89 DEGREES 30 MINUTES 10 SECONDS WEST, 65.35 FEET; THENCE NORTH 41 DEGREES 18 MINUTES 25 SECONDS EAST, 4.72 FEET TO A POINT, SAID POINT BEING 3.51 FEET (AS MEASURED PERPENDICULARLY) NORTH OF THE SOUTH LINE OF THE NORTH 53.00 FEET OF LOT 5 AFORESAID; THEN BE NORTH 0 DEGREES 02 MINUTES 18 SECONDS EAST, 45.65 FEET TO A POINT, SAID POINT BEING 3.83 FEET (AS MEASURED PERPENDICULARLY) SOUTH OF THE NORTH LINE OF LOT 5 AFORESAID; THENCE NORTH 41 DEGREES 13 MINUTES 48 SECONDS WEST, 5.06 FEET; THENCE NORTH 89 DEGREES 30 MINUTES 10 SECONDS EAST, ALONG SAID NORTH LINE, 65.55 FEET TO THE HEREINABOVE DESIGNATED POINT OF BEGINNING;

SAID PARCEL HAVING AS A LOWER LIMIT A HORIZONTAL PLANE OF ELEVATION +51.04 FEET (CHICAGO CITY DATUM) AND HAVING AS AN UPPER LIMIT A HORIZONTAL PLANE OF ELEVATION +62.10 FEET (CHICAGO CITY DATUM);

## PARCEL C4-G-013:

THE EAST 1.25 FEET (AS MEASURED PERPENDICULARLY) OF THAT PART OF THE NORTH 53 FEET OF LOT 5 IN BLOCK 8 IN FRACTIONAL SECTION 15 ADDITION TO CHICAGO IN SECTION 15, TOWNSHIP 39 NORTH, RANGE 14 EAST OF THE THIRD PRINCIPAL MERIDIAN;

SAID PARCEL HAVING AS A LOWER LIMIT A HORIZONTAL PLANE OF ELEVATION +51.04 FEET (CHICAGO CITY DATUM) AND HAVING AS AN UPPER LIMIT A HORIZONTAL PLANE OF ELEVATION +62.10 FEET (CHICAGO CITY DATUM);

IN COOK COUNTY, ILLINOIS.

AREA = 5,734.7 SQUARE FEET OR 0.1317 ACRES.

## PARCEL C5-H-013:

THAT PART OF THE NORTH 53 FEET OF LOT 5 IN BLOCK 8 IN FRACTIONAL SECTION 15 ADDITION TO CHICAGO IN SECTION 15, TOWNSHIP 39 NORTH, RANGE 14 EAST OF THE THIRD PRINCIPAL MERIDIAN;

SAID PARCEL HAVING AS A LOWER LIMIT A HORIZONTAL PLANE OF ELEVATION +62.10 FEET (CHICAGO CITY DATUM) AND HAVING AS AN UPPER LIMIT A HORIZONTAL PLANE OF ELEVATION +73.20 FEET (CHICAGO CITY DATUM);

EXCEPTING THEREFROM THE FOLLOWING DESCRIBED PARCELS:

## PARCEL C5-A-013:

THAT PART OF THE NORTH 53 FEET OF LOT 5 IN BLOCK 8 IN FRACTIONAL SECTION 15 ADDITION TO CHICAGO IN SECTION 15, TOWNSHIP 39 NORTH, RANGE 14 EAST OF THE THIRD PRINCIPAL MERIDIAN, BOUNDED AND DESCRIBED AS FOLLOWS:

COMMENCING AT THE NORTHEAST CORNER OF LOT 5 AFORESAID, THENCE SOUTH 89 DEGREES 30 MINUTES 10 SECONDS WEST, ALONG THE NORTH LINE OF SAID LOT 5, A DISTANCE OF 1.25 FEET TO THE POINT OF BEGINNING OF THE FOLLOWING DESCRIBED PARCEL; THENCE SOUTH 0 DEGREES 00 MINUTES, 18 SECONDS WEST, ALONG A LINE DRAWN 1.25 FEET (AS MEASURED PERPENDICULARLY) WEST OF AND PARALLEL WITH THE EAST LINE OF SAID LOT 5, BEING ALSO THE WEST LINE OF SOUTH MICHIGAN AVENUE, 53.00 FEET; THENCE SOUTH 89 DEGREES 30 MINUTES 10 SECONDS WEST, 64.90 FEET; THENCE NORTH 41 DEGREES 18 MINUTES 25 SECONDS EAST, 4.04 FEET TO A POINT, SAID POINT BEING 3.01 FEET (AS

**UNOFFICIAL COPY**

MEASURED PERPENDICULARLY) NORTH OF THE SOUTH LINE OF THE NORTH 53.00 FEET OF LOT 5 AFORESAID; THENCE NORTH 0 DEGREES 02 MINUTES 18 SECONDS EAST, 46.66 FEET TO A POINT, SAID POINT BEING 3.33 FEET (AS MEASURED PERPENDICULARLY) SOUTH OF THE NORTH LINE OF LOT 5 AFORESAID; THENCE NORTH 41 DEGREES 13 MINUTES 48 SECONDS WEST, 4.39 FEET; THENCE NORTH 89 DEGREES 30 MINUTES 10 SECONDS EAST, ALONG SAID NORTH LINE, 65.11 FEET TO THE HEREINABOVE DESIGNATED POINT OF BEGINNING;

SAID PARCEL HAVING AS A LOWER LIMIT A HORIZONTAL PLANE OF ELEVATION +62.10 FEET (CHICAGO CITY DATUM) AND HAVING AS AN UPPER LIMIT A HORIZONTAL PLANE OF ELEVATION +73.20 FEET (CHICAGO CITY DATUM);

**PARCEL C5-G-013:**

THE EAST 1.25 FEET (AS MEASURED PERPENDICULARLY) OF THAT PART OF THE NORTH 53 FEET OF LOT 5 IN BLOCK 8 IN FRACTIONAL SECTION 15 ADDITION TO CHICAGO IN SECTION 15, TOWNSHIP 39 NORTH, RANGE 14 EAST OF THE THIRD PRINCIPAL MERIDIAN,

SAID PARCEL HAVING AS A LOWER LIMIT A HORIZONTAL PLANE OF ELEVATION +62.10 FEET (CHICAGO CITY DATUM) AND HAVING AS AN UPPER LIMIT A HORIZONTAL PLANE OF ELEVATION +73.20 FEET (CHICAGO CITY DATUM);  
IN COOK COUNTY, ILLINOIS.  
AREA = 5,737.7 SQUARE FEET OR 0.1317 ACRES.

**PARCEL C6-H-013:**

THAT PART OF THE NORTH 53 FEET OF LOT 5 IN BLOCK 8 IN FRACTIONAL SECTION 15 ADDITION TO CHICAGO IN SECTION 15, TOWNSHIP 39 NORTH, RANGE 14 EAST OF THE THIRD PRINCIPAL MERIDIAN;

SAID PARCEL HAVING AS A LOWER LIMIT A HORIZONTAL PLANE OF ELEVATION +73.20 FEET (CHICAGO CITY DATUM) AND HAVING AS AN UPPER LIMIT A HORIZONTAL PLANE OF ELEVATION +84.30 FEET (CHICAGO CITY DATUM);

EXCEPTING THEREFROM THE FOLLOWING DESCRIBED PARCELS:

**PARCEL C6-A-013:**

THAT PART OF THE NORTH 53 FEET OF LOT 5 IN BLOCK 8 IN FRACTIONAL SECTION 15 ADDITION TO CHICAGO IN SECTION 15, TOWNSHIP 39 NORTH, RANGE 14 EAST OF THE THIRD PRINCIPAL MERIDIAN, BOUNDED AND DESCRIBED AS FOLLOWS:

COMMENCING AT THE NORTHEAST CORNER OF LOT 5 AFORESAID, THENCE SOUTH 89 DEGREES 30 MINUTES 10 SECONDS WEST, ALONG THE NORTH LINE OF SAID LOT 5, A DISTANCE OF 1.25 FEET TO THE POINT OF BEGINNING OF THE FOLLOWING DESCRIBED PARCEL, THENCE SOUTH 0 DEGREES 50 MINUTES, 18 SECONDS WEST, ALONG A LINE DRAWN 1.25 FEET (AS MEASURED PERPENDICULARLY) WEST OF AND PARALLEL WITH THE EAST LINE OF SAID LOT 5, BEING ALSO THE WEST LINE OF SOUTH MICHIGAN AVENUE, 53.00 FEET; THENCE SOUTH 89 DEGREES 30 MINUTES 10 SECONDS WEST, 64.90 FEET; THENCE NORTH 41 DEGREES 18 MINUTES 25 SECONDS EAST, 4.76 FEET TO A POINT, SAID POINT BEING 3.55 FEET (AS MEASURED PERPENDICULARLY) NORTH OF THE SOUTH LINE OF THE NORTH 53.00 FEET OF LOT 5 AFORESAID; THENCE NORTH 0 DEGREES 02 MINUTES 18 SECONDS EAST, 45.57 FEET TO A POINT, SAID POINT BEING 3.88 FEET (AS MEASURED PERPENDICULARLY) SOUTH OF THE NORTH LINE OF LOT 5 AFORESAID; THENCE NORTH 41 DEGREES 13 MINUTES 48 SECONDS WEST, 5.12 FEET; THENCE NORTH 89 DEGREES 30 MINUTES 10 SECONDS EAST, ALONG SAID NORTH LINE, 65.11 FEET TO THE HEREINABOVE DESIGNATED POINT OF BEGINNING;

SAID PARCEL HAVING AS A LOWER LIMIT A HORIZONTAL PLANE OF ELEVATION +73.20 FEET (CHICAGO CITY DATUM) AND HAVING AS AN UPPER LIMIT A HORIZONTAL PLANE OF ELEVATION +84.30 FEET (CHICAGO CITY DATUM);

**UNOFFICIAL COPY****PARCEL C6-G-013:**

THE EAST 1.25 FEET (AS MEASURED PERPENDICULARLY) OF THAT PART OF THE NORTH 53 FEET OF LOT 5 IN BLOCK 8 IN FRACTIONAL SECTION 15 ADDITION TO CHICAGO IN SECTION 15, TOWNSHIP 39 NORTH, RANGE 14 EAST OF THE THIRD PRINCIPAL MERIDIAN,

SAID PARCEL HAVING AS A LOWER LIMIT A HORIZONTAL PLANE OF ELEVATION +73.20 FEET (CHICAGO CITY DATUM) AND HAVING AS AN UPPER LIMIT A HORIZONTAL PLANE OF ELEVATION +84.30 FEET (CHICAGO CITY DATUM);

IN COOK COUNTY, ILLINOIS.

AREA = 5,759.7 SQUARE FEET OR 0.1353 ACRES.

**PARCEL C7-H-013:**

THAT PART OF THE NORTH 53 FEET OF LOT 5 IN BLOCK 8 IN FRACTIONAL SECTION 15 ADDITION TO CHICAGO IN SECTION 15, TOWNSHIP 39 NORTH, RANGE 14 EAST OF THE THIRD PRINCIPAL MERIDIAN, BOUNDED AND DESCRIBED AS FOLLOWS:

COMMENCING AT THE NORTHEAST CORNER OF LOT 5 AFORESAID, THENCE SOUTH 89 DEGREES 30 MINUTES 10 SECONDS WEST, ALONG THE NORTH LINE OF SAID LOT 5, A DISTANCE OF 65.93 FEET TO THE POINT OF BEGINNING OF THE FOLLOWING DESCRIBED PARCEL; THENCE CONTINUING SOUTH 89 DEGREES 30 MINUTES 10 SECONDS WEST, ALONG SAID NORTH LINE, 15.01 FEET; THENCE SOUTH 0 DEGREES 02 MINUTES 18 SECONDS WEST, 53.00 FEET TO THE SOUTH LINE OF THE NORTH 53.00 FEET OF LOT 5 AFORESAID; THENCE NORTH 89 DEGREES 30 MINUTES 10 SECONDS EAST, ALONG SAID SOUTH LINE, 14.80 FEET; THENCE NORTH 41 DEGREES 18 MINUTES 25 SECONDS EAST, 4.04 FEET TO A POINT, SAID POINT BEING 3.01 FEET (AS MEASURED PERPENDICULARLY) NORTH OF THE SOUTH LINE OF THE NORTH 53.00 FEET OF LOT 5 AFORESAID; THENCE NORTH 0 DEGREES 02 MINUTES 18 SECONDS EAST, 47.17 FEET TO A POINT, SAID POINT BEING 2.82 FEET (AS MEASURED PERPENDICULARLY) SOUTH OF THE NORTH LINE OF LOT 5 AFORESAID; THENCE NORTH 41 DEGREES 13 MINUTES 48 SECONDS WEST, 3.73 FEET TO THE HEREINABOVE DESIGNATED POINT OF BEGINNING;

SAID PARCEL HAVING AS A LOWER LIMIT A HORIZONTAL PLANE OF ELEVATION +84.30 FEET (CHICAGO CITY DATUM) AND HAVING AS AN UPPER LIMIT A HORIZONTAL PLANE OF ELEVATION +100.56 FEET (CHICAGO CITY DATUM);

ALSO;

THAT PART OF THE NORTH 53 FEET OF LOT 5 IN BLOCK 8 IN FRACTIONAL SECTION 15 ADDITION TO CHICAGO IN SECTION 15, TOWNSHIP 39 NORTH, RANGE 14 EAST OF THE THIRD PRINCIPAL MERIDIAN, BOUNDED AND DESCRIBED AS FOLLOWS:

COMMENCING AT THE NORTHEAST CORNER OF LOT 5 AFORESAID, THENCE SOUTH 89 DEGREES 30 MINUTES 10 SECONDS WEST, ALONG THE NORTH LINE OF SAID LOT 5, A DISTANCE OF 80.93 FEET TO THE POINT OF BEGINNING OF THE FOLLOWING DESCRIBED PARCEL; THENCE CONTINUING SOUTH 89 DEGREES 30 MINUTES 10 SECONDS WEST, ALONG SAID NORTH LINE, 55.57 FEET; THENCE SOUTH 0 DEGREES 02 MINUTES 18 SECONDS WEST, 53.00 FEET TO THE SOUTH LINE OF THE NORTH 53.00 FEET OF LOT 5 AFORESAID; THENCE NORTH 89 DEGREES 30 MINUTES 10 SECONDS EAST, ALONG SAID SOUTH LINE, 55.57 FEET; THENCE NORTH 0 DEGREES 02 MINUTES 18 SECONDS EAST, 53.00 FEET TO THE HEREINABOVE DESIGNATED POINT OF BEGINNING;

SAID PARCEL HAVING AS A LOWER LIMIT A HORIZONTAL PLANE OF ELEVATION +84.30 FEET (CHICAGO CITY DATUM) AND HAVING AS AN UPPER LIMIT A HORIZONTAL PLANE OF ELEVATION +97.00 FEET (CHICAGO CITY DATUM);

ALSO;

THAT PART OF THE NORTH 53 FEET OF LOT 5 IN BLOCK 8 IN FRACTIONAL SECTION 15 ADDITION TO CHICAGO IN SECTION 15, TOWNSHIP 39 NORTH, RANGE 14 EAST OF THE THIRD PRINCIPAL MERIDIAN,

**UNOFFICIAL COPY**

BOUNDED AND DESCRIBED AS FOLLOWS:

COMMENCING AT THE NORTHEAST CORNER OF LOT 5 AFORESAID, THENCE SOUTH 89 DEGREES 30 MINUTES 10 SECONDS WEST, ALONG THE NORTH LINE OF SAID LOT 5, A DISTANCE OF 136.50 FEET TO THE POINT OF BEGINNING OF THE FOLLOWING DESCRIBED PARCEL; THENCE SOUTH 0 DEGREES 02 MINUTES 18 SECONDS WEST, 53.00 FEET TO THE SOUTH LINE OF THE NORTH 53.00 FEET OF LOT 5 AFORESAID; THENCE SOUTH 89 DEGREES 30 MINUTES 10 SECONDS WEST, ALONG SAID SOUTH LINE, 35.39 FEET TO THE EAST LINE OF THE WEST 9.00 FEET OF LOT 5 AFORESAID, BEING ALSO THE EAST LINE OF AN 18-FOOT PUBLIC ALLEY; THENCE NORTH 0 DEGREES 01 MINUTES 34 SECONDS EAST, 53.00 FEET TO THE NORTH LINE OF LOT 5 AFORESAID; THENCE NORTH 89 DEGREES 30 MINUTES 10 SECONDS EAST, ALONG SAID NORTH LINE, 35.40 FEET TO THE HEREIN ABOVE DESIGNATED POINT OF BEGINNING;

SAID PARCEL HAVING AS A LOWER LIMIT A HORIZONTAL PLANE OF ELEVATION +84.30 FEET (CHICAGO CITY DATUM) AND HAVING AS AN UPPER LIMIT A HORIZONTAL PLANE OF ELEVATION +100.56 FEET (CHICAGO CITY DATUM);  
IN COOK COUNTY, ILLINOIS  
AREA = 5,739.0 SQUARE FEET OR 0.1317 ACRES.

PARCEL S1-A2-012-N:

THAT PART OF LOTS 1 THROUGH 5 AND THE NORTH-SOUTH 10-FOOT PRIVATE ALLEY IN THE SUPERIOR COURT PARTITION OF LOT 1 IN BLOCK 8 OF FRACTIONAL SECTION 15 ADDITION TO CHICAGO (SUPERIOR COURT DECREE ENTERED APRIL 8, 1871) AND LOT 4 IN BLOCK 8 IN FRACTIONAL SECTION 15 ADDITION TO CHICAGO, ALL IN SECTION 15, TOWNSHIP 39 NORTH, RANGE 14 EAST OF THE THIRD PRINCIPAL MERIDIAN, BOUNDED AND DESCRIBED AS FOLLOWS:

A RIGHT CIRCULAR CYLINDER WHOSE ALTITUDE IS 10.0 FEET HAVING A RADIUS OF 5.49 FEET AND WHOSE CENTER POINT IS 81.16 FEET (AS MEASURED PERPENDICULARLY) NORTH OF A VERTICAL PLANE PASSING THROUGH THE SOUTH LINE OF LOT 4, IN FRACTIONAL SECTION 15 ADDITION TO CHICAGO AFORESAID AND 52.37 FEET (AS MEASURED PERPENDICULARLY) EAST OF A VERTICAL PLANE PASSING THROUGH THE WEST LINE OF LOT 5, AFORESAID, BEING ALSO THE EAST LINE OF AN 18-FOOT PUBLIC ALLEY IN BLOCK 8 AFORESAID, OPENED BY ORDINANCE CONFIRMED MAY 26, 1851;  
SAID PARCEL HAVING ITS LOWER CIRCULAR BASE ON A HORIZONTAL PLANE OF ELEVATION (-)46.56 FEET (CHICAGO CITY DATUM) AND HAVING ITS UPPER CIRCULAR BASE ON A HORIZONTAL PLANE OF ELEVATION (-)36.56 FEET (CHICAGO CITY DATUM);

EXCEPT THAT PART THEREOF LYING WITHIN LOT 4 IN BLOCK 8 IN FRACTIONAL SECTION 15 ADDITION TO CHICAGO, AFORESAID;  
IN COOK COUNTY, ILLINOIS.  
AREA = 56.1 SQUARE FEET OR 0.0013 ACRES.

PARCEL B4-A1-012-N:

THAT PART OF LOTS 1 THROUGH 5 AND THE NORTH-SOUTH 10-FOOT PRIVATE ALLEY IN THE SUPERIOR COURT PARTITION OF LOT 1 IN BLOCK 8 OF FRACTIONAL SECTION 15 ADDITION TO CHICAGO (SUPERIOR COURT DECREE ENTERED APRIL 8, 1871) AND LOT 4 IN BLOCK 8 IN FRACTIONAL SECTION 15 ADDITION TO CHICAGO, ALL IN SECTION 15, TOWNSHIP 39 NORTH, RANGE 14 EAST OF THE THIRD PRINCIPAL MERIDIAN, BOUNDED AND DESCRIBED AS FOLLOWS:

COMMENCING AT THE POINT OF INTERSECTION OF THE NORTH LINE OF SAID BLOCK 8 AND THE WEST LINE LOT 5 AFORESAID, SAID WEST LINE BEING ALSO THE EAST LINE OF AN 18-FOOT PUBLIC ALLEY OPENED BY ORDINANCE CONFIRMED MAY 26, 1851; THENCE NORTH 89 DEGREES 33 MINUTES 04 SECONDS EAST, ALONG SAID NORTH LINE, 8.92 FEET TO THE POINT OF BEGINNING OF THE FOLLOWING DESCRIBED PARCEL; THENCE SOUTH 0 DEGREES 02 MINUTES 18 SECONDS WEST, 12.61 FEET; THENCE SOUTH 89 DEGREES 57 MINUTES 42 SECONDS EAST, PERPENDICULAR TO THE LAST DESCRIBED LINE, 3.08 FEET; THENCE SOUTH 0 DEGREES 02 MINUTES 18 SECONDS WEST, 53.59 FEET; THENCE NORTH 89 DEGREES 57 MINUTES 42 SECONDS WEST, 11.99 FEET TO THE EAST LINE OF AN 18-FOOT PUBLIC ALLEY OPENED BY ORDINANCE CONFIRMED MAY 26, 1851; THENCE SOUTH 0 DEGREES 01 MINUTE 34 SECONDS WEST ALONG

## UNOFFICIAL COPY

SAID EAST LINE, 63.70 FEET; THENCE SOUTH 89 DEGREES 57 MINUTES 42 SECONDS EAST, 19.98 FEET TO A POINT, SAID POINT BEING 30.76 FEET (AS MEASURED PERPENDICULARLY) NORTH OF THE SOUTH LINE OF LOT 5, IN BLOCK 8 IN FRACTIONAL SECTION 15 ADDITION TO CHICAGO, AFORESAID; THENCE NORTH 0 DEGREES 02 MINUTES 18 SECONDS EAST, PERPENDICULAR TO THE LAST DESCRIBED LINE, 117.29 FEET; THENCE SOUTH 89 DEGREES 57 MINUTES 42 SECONDS EAST, 2.42 FEET; THENCE NORTH 0 DEGREES 02 MINUTES 18 SECONDS EAST, 12.72 FEET TO THE NORTH LINE OF BLOCK 8, AFORESAID; THENCE SOUTH 89 DEGREES 33 MINUTES 04 SECONDS WEST, ALONG SAID NORTH LINE, 13.50 FEET TO THE HEREINABOVE DESIGNATED POINT OF BEGINNING;

SAID PARCEL HAVING AS A LOWER LIMIT A HORIZONTAL PLANE OF ELEVATION (-)36.56 FEET (CHICAGO CITY DATUM) AND HAVING AS AN UPPER LIMIT A HORIZONTAL PLANE OF ELEVATION (-)27.58 FEET (CHICAGO CITY DATUM);

EXCEPT THAT PART THEREOF LYING WITHIN LOT 4 IN BLOCK 8 IN FRACTIONAL SECTION 15 ADDITION TO CHICAGO, AFORESAID;

IN COOK COUNTY, ILL. 013.

AREA = 883.0 SQUARE FEET OR 0.0203 ACRES.

**PARCEL B4-A2-012-N:**

THAT PART OF LOTS 1 THROUGH 5 AND THE NORTH-SOUTH 10-FOOT PRIVATE ALLEY IN THE SUPERIOR COURT PARTITION OF LOT 1 IN BLOCK 8 OF FRACTIONAL SECTION 15 ADDITION TO CHICAGO (SUPERIOR COURT DECREE ENTERED APRIL 8, 1871) AND LOT 4 IN BLOCK 8 IN FRACTIONAL SECTION 15 ADDITION TO CHICAGO, ALL IN SECTION 15, TOWNSHIP 39 NORTH, RANGE 14 EAST OF THE THIRD PRINCIPAL MERIDIAN, BOUNDED AND DESCRIBED AS FOLLOWS:

A RIGHT CIRCULAR CYLINDER WHOSE ALTITUDE IS 10.00 FEET HAVING A RADIUS OF 5.49 FEET AND WHOSE CENTER POINT IS 81.16 FEET (AS MEASURED PERPENDICULARLY) NORTH OF A VERTICAL PLANE PASSING THROUGH THE SOUTH LINE OF LOT 4, IN FRACTIONAL SECTION 15 ADDITION TO CHICAGO AFORESAID AND 52.37 FEET (AS MEASURED PERPENDICULARLY) EAST OF A VERTICAL PLANE PASSING THROUGH THE WEST LINE OF LOT 5, AFORESAID, BEING ALSO THE EAST LINE OF AN 18-FOOT PUBLIC ALLEY IN BLOCK 8 AFORESAID, OPENED BY ORDINANCE CONFIRMED MAY 26, 1851;

SAID PARCEL HAVING ITS LOWER CIRCULAR BASE ON A HORIZONTAL PLANE OF ELEVATION (-)36.56 FEET (CHICAGO CITY DATUM) AND HAVING ITS UPPER CIRCULAR BASE ON A HORIZONTAL PLANE OF ELEVATION (-)27.58 FEET (CHICAGO CITY DATUM);

EXCEPT THAT PART THEREOF LYING WITHIN LOT 4 IN BLOCK 8 IN FRACTIONAL SECTION 15 ADDITION TO CHICAGO, AFORESAID;

IN COOK COUNTY, ILLINOIS.

AREA = 56.1 SQUARE FEET OR 0.0013 ACRES.

**PARCEL B3-A2-012-N:**

THAT PART OF LOTS 1 THROUGH 5 AND THE NORTH-SOUTH 10-FOOT PRIVATE ALLEY IN THE SUPERIOR COURT PARTITION OF LOT 1 IN BLOCK 8 OF FRACTIONAL SECTION 15 ADDITION TO CHICAGO (SUPERIOR COURT DECREE ENTERED APRIL 8, 1871) AND LOT 4 IN BLOCK 8 IN FRACTIONAL SECTION 15 ADDITION TO CHICAGO, ALL IN SECTION 15, TOWNSHIP 39 NORTH, RANGE 14 EAST OF THE THIRD PRINCIPAL MERIDIAN, BOUNDED AND DESCRIBED AS FOLLOWS:

BEGINNING AT THE POINT OF INTERSECTION OF THE NORTH LINE OF SAID BLOCK 8 AND THE WEST LINE OF LOT 5 AFORESAID, SAID WEST LINE BEING ALSO THE EAST LINE OF AN 18-FOOT PUBLIC ALLEY OPENED BY ORDINANCE CONFIRMED MAY 26, 1851; THENCE NORTH 89 DEGREES 33 MINUTES 04 SECONDS EAST, ALONG SAID NORTH LINE, BEING ALSO THE SOUTH LINE OF EAST JACKSON BOULEVARD, 27.42 FEET; THENCE SOUTH 0 DEGREES 02 MINUTES 18 SECONDS WEST, 51.68 FEET; THENCE NORTH 89 DEGREES 57 MINUTES 42 SECONDS EAST, PERPENDICULAR TO THE LAST DESCRIBED LINE, 51.00 FEET; THENCE SOUTH 0 DEGREES 02 MINUTES 18 SECONDS WEST, 54.29 FEET TO A POINT, SAID POINT BEING 54.30 FEET (AS MEASURED PERPENDICULARLY) NORTH OF THE SOUTH LINE OF LOT 4, IN BLOCK 8 IN FRACTIONAL SECTION 15 ADDITION TO CHICAGO, AFORESAID AND 93.47 FEET (AS MEASURED PERPENDICULARLY) WEST OF THE EAST LINE OF SAID LOT 4; THENCE SOUTH 9 DEGREES 04 MINUTES 47 SECONDS WEST, 30.76 FEET TO

## UNOFFICIAL COPY

A POINT, SAID POINT BEING 98.32 FEET (AS MEASURED PERPENDICULARLY) WEST OF THE EAST LINE OF LOT 4, IN BLOCK 8 IN FRACTIONAL SECTION 15 ADDITION TO CHICAGO, AFORESAID; THENCE SOUTH 0 DEGREES 02 MINUTES 18 SECONDS WEST, 23.97 FEET TO THE SOUTH LINE OF LOT 4, IN BLOCK 8 IN FRACTIONAL SECTION 15 ADDITION TO CHICAGO, AFORESAID; THENCE NORTH 89 DEGREES 30 MINUTES 10 SECONDS EAST, 73.56 FEET TO THE EAST LINE OF AN 18-FOOT PUBLIC ALLEY OPENED BY ORDINANCE CONFIRMED MAY 26, 1851; THENCE NORTH 0 DEGREES 01 MINUTES 34 SECONDS EAST ALONG SAID EAST LINE, 160.77 FEET TO THE HEREBY ABOVE DESIGNATED POINT OF BEGINNING;

SAID PARCEL HAVING AS A LOWER LIMIT A HORIZONTAL PLANE OF ELEVATION (-)27.58 FEET (CHICAGO CITY DATUM) AND HAVING AS AN UPPER LIMIT A HORIZONTAL PLANE OF ELEVATION (-)14.07 FEET (CHICAGO CITY DATUM);

EXCEPT THAT PART THEREOF LYING WITHIN LOT 4 IN BLOCK 8 IN FRACTIONAL SECTION 15 ADDITION TO CHICAGO, AFORESAID, IN COOK COUNTY, ILLINOIS.  
AREA = 3,655.1 SQUARE FEET OR 0.0839 ACRES.

PARCEL B2-A1-012-N:

THAT PART OF LOTS 1 THROUGH 5 AND THE NORTH-SOUTH 10-FOOT PRIVATE ALLEY IN THE SUPERIOR COURT PARTITION OF LOT 1 IN BLOCK 8 OF FRACTIONAL SECTION 15 ADDITION TO CHICAGO (SUPERIOR COURT DECREE ENTERED APRIL 8, 1871), IN SECTION 15, TOWNSHIP 39 NORTH, RANGE 14 EAST OF THE THIRD PRINCIPAL MERIDIAN;

SAID PARCEL HAVING AS A LOWER LIMIT A HORIZONTAL PLANE OF ELEVATION (-)14.07 FEET (CHICAGO CITY DATUM) AND HAVING AS AN UPPER LIMIT A HORIZONTAL PLANE OF ELEVATION +1.24 FEET (CHICAGO CITY DATUM);  
IN COOK COUNTY, ILLINOIS.  
AREA = 13,806.9 SQUARE FEET OR 0.3170 ACRES.

PARCEL B1-A1-012-N:

THAT PART OF LOTS 1 THROUGH 5 AND THE NORTH-SOUTH 10-FOOT PRIVATE ALLEY IN THE SUPERIOR COURT PARTITION OF LOT 1 IN BLOCK 8 OF FRACTIONAL SECTION 15 ADDITION TO CHICAGO (SUPERIOR COURT DECREE ENTERED APRIL 8, 1871), IN SECTION 15, TOWNSHIP 39 NORTH, RANGE 14 EAST OF THE THIRD PRINCIPAL MERIDIAN;

SAID PARCEL HAVING AS A LOWER LIMIT A HORIZONTAL PLANE OF ELEVATION +1.24 FEET (CHICAGO CITY DATUM) AND HAVING AS AN UPPER LIMIT A HORIZONTAL PLANE OF ELEVATION +15.79 FEET (CHICAGO CITY DATUM);

EXCEPTING THEREFROM THE FOLLOWING DESCRIBED PARCELS:

PARCEL B1-A2-012:

THAT PART OF LOTS 1 THROUGH 5 AND THE NORTH-SOUTH 10-FOOT PRIVATE ALLEY IN THE SUPERIOR COURT PARTITION OF LOT 1 IN BLOCK 8 OF FRACTIONAL SECTION 15 ADDITION TO CHICAGO (SUPERIOR COURT DECREE ENTERED APRIL 8, 1871), IN SECTION 15, TOWNSHIP 39 NORTH, RANGE 14 EAST OF THE THIRD PRINCIPAL MERIDIAN, BOUNDED AND DESCRIBED AS FOLLOWS:  
COMMENCING AT THE NORTHEAST CORNER OF SAID LOT 1, THENCE SOUTH 89 DEGREES 33 MINUTES 04 SECONDS WEST, ALONG THE NORTH LINE OF LOT 1 AFORESAID, BEING ALSO THE SOUTH LINE OF EAST JACKSON BOULEVARD, 45.89 FEET TO THE POINT OF BEGINNING OF THE FOLLOWING DESCRIBED PARCEL; THENCE CONTINUING SOUTH 89 DEGREES 33 MINUTES 04 SECONDS WEST, ALONG SAID NORTH LINE, 9.01 FEET; THENCE SOUTH 0 DEGREES 02 MINUTES 18 SECONDS WEST, 53.61 FEET; THENCE NORTH 89 DEGREES 57 MINUTES 42 SECONDS WEST, PERPENDICULAR TO THE LAST DESCRIBED LINE, 32.56 FEET TO A POINT.

## UNOFFICIAL COPY

SAID POINT BEING 53.33 FEET (AS MEASURED PERPENDICULARLY) SOUTH OF THE NORTH LINE OF LOT 1 AFORESAID; THENCE SOUTH 0 DEGREES 02 MINUTES 18 SECONDS WEST, 18.00 FEET; THENCE SOUTH 89 DEGREES 57 MINUTES 42 SECONDS EAST, 27.70 FEET; THENCE NORTH 0 DEGREES 02 MINUTES 18 SECONDS EAST, 12.30 FEET; THENCE SOUTH 89 DEGREES 57 MINUTES 42 SECONDS EAST, 14.23 FEET TO A POINT, SAID POINT BEING 45.66 FEET (AS MEASURED PERPENDICULARLY) WEST OF THE EAST LINE OF BLOCK 8, AFORESAID; THENCE NORTH 0 DEGREES 02 MINUTES 18 SECONDS EAST, 38.80 FEET; THENCE SOUTH 89 DEGREES 57 MINUTES 42 SECONDS EAST, 2.30 FEET; THENCE NORTH 0 DEGREES 02 MINUTES 18 SECONDS EAST, 16.00 FEET; THENCE NORTH 89 DEGREES 57 MINUTES 42 SECONDS WEST, 2.56 FEET; THENCE NORTH 0 DEGREES 02 MINUTES 18 SECONDS EAST, 4.58 FEET TO THE HEREINABOVE DESIGNATED POINT OF BEGINNING;

SAID PARCEL HAVING AS A LOWER LIMIT A HORIZONTAL PLANE OF ELEVATION +1.24 FEET (CHICAGO CITY DATUM) AND HAVING AS AN UPPER LIMIT A HORIZONTAL PLANE OF ELEVATION +15.79 FEET (CHICAGO CITY DATUM);

## PARCEL B1-B1-012-N:

THAT PART OF LOTS 1 THROUGH 5 AND THE NORTH-SOUTH 10-FOOT PRIVATE ALLEY IN THE SUPERIOR COURT PARTITION OF LOT 1 IN BLOCK 8 OF FRACTIONAL SECTION 15 ADDITION TO CHICAGO (SUPERIOR COURT DECREE ENTERED APRIL 8, 1871) AND LOT 4 IN BLOCK 8 IN FRACTIONAL SECTION 15 ADDITION TO CHICAGO, ALL IN SECTION 15, TOWNSHIP 9 NORTH, RANGE 14 EAST OF THE THIRD PRINCIPAL MERIDIAN, BOUNDED AND DESCRIBED AS FOLLOWS:

BEGINNING AT THE NORTHEAST CORNER OF SAID BLOCK 8, THENCE SOUTH 0 DEGREES 00 MINUTES 18 SECONDS WEST, ALONG THE EAST LINE OF BLOCK 8 AFORESAID, SAID EAST LINE BEING ALSO THE WEST LINE OF SOUTH MICHIGAN AVENUE, 160.62 FEET TO THE SOUTHEAST CORNER OF LOT 4, IN BLOCK 8 IN FRACTIONAL SECTION 15 ADDITION TO CHICAGO, AFORESAID; THENCE SOUTH 89 DEGREES 30 MINUTES 10 SECONDS WEST, ALONG THE SOUTH LINE OF LOT 4, IN BLOCK 8 IN FRACTIONAL SECTION 15 ADDITION TO CHICAGO, AFORESAID, 60.58 FEET; THENCE NORTH 0 DEGREES 02 MINUTES 18 SECONDS EAST, 25.31 FEET; THENCE NORTH 89 DEGREES 57 MINUTES 42 SECONDS WEST, PERPENDICULAR TO THE LAST DESCRIBED LINE, 12.99 FEET; THENCE NORTH 0 DEGREES 02 MINUTES 18 SECONDS EAST, 20.06 FEET; THENCE SOUTH 89 DEGREES 57 MINUTES 42 SECONDS EAST, 5.29 FEET; THENCE NORTH 0 DEGREES 02 MINUTES 18 SECONDS EAST, 9.99 FEET; THENCE SOUTH 89 DEGREES 57 MINUTES 42 SECONDS EAST, 6.38 FEET; THENCE NORTH 0 DEGREES 02 MINUTES 18 SECONDS EAST, 9.35 FEET TO A POINT, SAID POINT BEING 61.86 FEET (AS MEASURED PERPENDICULARLY) WEST OF THE EAST LINE OF LOT 4, IN BLOCK 8 IN FRACTIONAL SECTION 15 ADDITION TO CHICAGO, AFORESAID; THENCE NORTH 89 DEGREES 57 MINUTES 42 SECONDS WEST, 3.60 FEET; THENCE SOUTH 0 DEGREES 02 MINUTES 18 SECONDS WEST, 0.38 FEET; THENCE NORTH 89 DEGREES 57 MINUTES 42 SECONDS WEST, 24.63 FEET; THENCE SOUTH 0 DEGREES 02 MINUTES 18 SECONDS WEST, 8.73 FEET; THENCE SOUTH 89 DEGREES 57 MINUTES 42 SECONDS EAST, 3.08 FEET; THENCE SOUTH 0 DEGREES 02 MINUTES 18 SECONDS WEST, 10.23 FEET; THENCE SOUTH 89 DEGREES 57 MINUTES 42 SECONDS EAST, 5.29 FEET; THENCE SOUTH 0 DEGREES 02 MINUTES 18 SECONDS WEST, 12.01 FEET TO A POINT, SAID POINT BEING 35.46 FEET (AS MEASURED PERPENDICULARLY) NORTH OF THE SOUTH LINE OF LOT 4, IN BLOCK 8 IN FRACTIONAL SECTION 15 ADDITION TO CHICAGO, AFORESAID; THENCE NORTH 89 DEGREES 57 MINUTES 42 SECONDS WEST, 29.59 FEET; THENCE NORTH 0 DEGREES 02 MINUTES 18 SECONDS EAST, 11.24 FEET; THENCE NORTH 89 DEGREES 57 MINUTES 42 SECONDS WEST, 24.68 FEET TO A POINT, SAID POINT BEING 45.30 FEET (AS MEASURED PERPENDICULARLY) NORTH OF THE SOUTH LINE OF LOT 4, IN BLOCK 8 IN FRACTIONAL SECTION 15 ADDITION TO CHICAGO, AFORESAID AND 35.86 FEET (AS MEASURED PERPENDICULARLY) EAST OF THE EAST LINE OF AN 18-FOOT PUBLIC ALLEY IN BLOCK 8 AFORESAID, OPENED BY ORDINANCE CONFIRMED MAY 26, 1851; THENCE NORTH 0 DEGREES 02 MINUTES 18 SECONDS EAST, 6.24 FEET; THENCE NORTH 89 DEGREES 57 MINUTES 42 SECONDS WEST, 0.38 FEET; THENCE NORTH 0 DEGREES 02 MINUTES 18 SECONDS EAST, 109.20 FEET TO THE NORTH LINE OF BLOCK 8 AFORESAID; THENCE NORTH 89 DEGREES 33 MINUTES 04 SECONDS EAST, ALONG SAID NORTH LINE, 81.42 FEET; THENCE SOUTH 0 DEGREES 02 MINUTES 18 SECONDS WEST, 53.61 FEET; THENCE NORTH 89 DEGREES 57 MINUTES 42 SECONDS WEST, 32.66 FEET TO A POINT, SAID POINT BEING 53.33 FEET (AS MEASURED PERPENDICULARLY) SOUTH OF THE NORTH LINE OF BLOCK 8 AFORESAID; THENCE SOUTH 0 DEGREES 02 MINUTES 18 SECONDS WEST, 18.00 FEET; THENCE SOUTH 89 DEGREES 57 MINUTES 42 SECONDS EAST, 27.70 FEET; THENCE NORTH 0 DEGREES 02 MINUTES 18 SECONDS EAST, 12.30 FEET; THENCE SOUTH 89 DEGREES 57 MINUTES 42 SECONDS EAST, 14.23 FEET TO A



# UNOFFICIAL COPY

POINT, SAID POINT BEING 45.66 FEET (AS MEASURED PERPENDICULARLY) WEST OF THE EAST LINE OF BLOCK 8 AFORESAID; THENCE NORTH 0 DEGREES 02 MINUTES 18 SECONDS EAST, 38.80 FEET; THENCE SOUTH 89 DEGREES 57 MINUTES 42 SECONDS EAST, 2.30 FEET; THENCE NORTH 0 DEGREES 02 MINUTES 18 SECONDS EAST, 16.00 FEET; THENCE NORTH 89 DEGREES 57 MINUTES 42 SECONDS WEST, 2.56 FEET; THENCE NORTH 0 DEGREES 02 MINUTES 18 SECONDS EAST, 4.58 FEET TO THE NORTH LINE OF BLOCK 8 AFORESAID, SAID POINT BEING 45.89 FEET (AS MEASURED ALONG SAID NORTH LINE) WEST OF THE NORTHEAST CORNER OF BLOCK 8 AFORESAID; THENCE NORTH 89 DEGREES 33 MINUTES 04 SECONDS EAST, ALONG SAID NORTH LINE, BEING ALSO THE SOUTH LINE OF EAST JACKSON BOULEVARD, 45.89 FEET TO THE HEREINABOVE DESIGNATED POINT OF BEGINNING;

SAID PARCEL HAVING AS A LOWER LIMIT A HORIZONTAL PLANE OF ELEVATION +1.24 FEET (CHICAGO CITY DATUM) AND HAVING AS AN UPPER LIMIT A HORIZONTAL PLANE OF ELEVATION +15.79 FEET (CHICAGO CITY DATUM).

EXCEPT THAT PART THEREOF LYING WITHIN LOT 4 IN BLOCK 8 IN FRACTIONAL SECTION 15 ADDITION TO CHICAGO, AFORESAID;  
IN COOK COUNTY, ILLINOIS.  
AREA = 2,853.5 SQUARE FEET OR 0.0655 ACRES.

PARCEL B1-A2-012:

THAT PART OF LOTS 1 THROUGH 5 AND THE NORTH-SOUTH 10-FOOT PRIVATE ALLEY IN THE SUPERIOR COURT PARTITION OF LOT 1 IN BLOCK 8 OF FRACTIONAL SECTION 15 ADDITION TO CHICAGO (SUPERIOR COURT DECREE ENTERED APRIL 8, 1871), IN SECTION 15, TOWNSHIP 39 NORTH, RANGE 14 EAST OF THE THIRD PRINCIPAL MERIDIAN, BOUNDED AND DESCRIBED AS FOLLOWS:  
COMMENCING AT THE NORTHEAST CORNER OF SAID LOT 7, THENCE SOUTH 89 DEGREES 33 MINUTES 04 SECONDS WEST, ALONG THE NORTH LINE OF LOT 1 AFORESAID, BEING ALSO THE SOUTH LINE OF EAST JACKSON BOULEVARD, 45.89 FEET TO THE POINT OF BEGINNING OF THE FOLLOWING DESCRIBED PARCEL; THENCE CONTINUING SOUTH 89 DEGREES 33 MINUTES 04 SECONDS WEST, ALONG SAID NORTH LINE, 9.01 FEET; THENCE SOUTH 0 DEGREES 02 MINUTES 18 SECONDS WEST, 53.61 FEET; THENCE NORTH 89 DEGREES 57 MINUTES 42 SECONDS WEST, PERPENDICULAR TO THE LAST DESCRIBED LINE, 32.66 FEET TO A POINT, SAID POINT BEING 53.33 FEET (AS MEASURED PERPENDICULARLY) SOUTH OF THE NORTH LINE OF LOT 1 AFORESAID; THENCE SOUTH 0 DEGREES 02 MINUTES 18 SECONDS WEST, 18.00 FEET; THENCE SOUTH 89 DEGREES 57 MINUTES 42 SECONDS EAST, 27.70 FEET; THENCE NORTH 0 DEGREES 02 MINUTES 18 SECONDS EAST, 12.30 FEET; THENCE SOUTH 89 DEGREES 57 MINUTES 42 SECONDS EAST, 14.23 FEET TO A POINT, SAID POINT BEING 45.66 FEET (AS MEASURED PERPENDICULARLY) WEST OF THE EAST LINE OF BLOCK 8, AFORESAID; THENCE NORTH 0 DEGREES 02 MINUTES 18 SECONDS EAST, 38.80 FEET; THENCE SOUTH 89 DEGREES 57 MINUTES 42 SECONDS EAST, 2.30 FEET; THENCE NORTH 0 DEGREES 02 MINUTES 18 SECONDS EAST, 16.00 FEET; THENCE NORTH 89 DEGREES 57 MINUTES 42 SECONDS WEST, 2.56 FEET; THENCE NORTH 0 DEGREES 02 MINUTES 18 SECONDS EAST, 4.58 FEET TO THE HEREINABOVE DESIGNATED POINT OF BEGINNING;

SAID PARCEL HAVING AS A LOWER LIMIT A HORIZONTAL PLANE OF ELEVATION +1.24 FEET (CHICAGO CITY DATUM) AND HAVING AS AN UPPER LIMIT A HORIZONTAL PLANE OF ELEVATION +15.79 FEET (CHICAGO CITY DATUM);  
IN COOK COUNTY, ILLINOIS.  
AREA = 1,112.7 SQUARE FEET OR 0.0255 ACRES.

PARCEL C1-A-012-N:

THAT PART OF LOTS 1 THROUGH 5 AND THE NORTH-SOUTH 10-FOOT PRIVATE ALLEY IN THE SUPERIOR COURT PARTITION OF LOT 1 IN BLOCK 8 OF FRACTIONAL SECTION 15 ADDITION TO CHICAGO (SUPERIOR COURT DECREE ENTERED APRIL 8, 1871), IN SECTION 15, TOWNSHIP 39 NORTH, RANGE 14 EAST OF THE THIRD PRINCIPAL MERIDIAN;  
SAID PARCEL HAVING AS A LOWER LIMIT A HORIZONTAL PLANE OF ELEVATION +15.79 FEET (CHICAGO

## UNOFFICIAL COPY

CITY DATUM) AND HAVING AS AN UPPER LIMIT A HORIZONTAL PLANE OF ELEVATION +30.14 FEET (CHICAGO CITY DATUM); EXCEPTING THEREFROM THE FOLLOWING DESCRIBED PARCELS:

## PARCEL R1-B1-012:

THAT PART OF LOTS 1 THROUGH 5 AND THE NORTH-SOUTH 10-FOOT PRIVATE ALLEY IN THE SUPERIOR COURT PARTITION OF LOT 1 IN BLOCK 8 OF FRACTIONAL SECTION 15 ADDITION TO CHICAGO (SUPERIOR COURT DECREE ENTERED APRIL 8, 1871), IN SECTION 15, TOWNSHIP 39 NORTH, RANGE 14 EAST OF THE THIRD PRINCIPAL MERIDIAN, BOUNDED AND DESCRIBED AS FOLLOWS: BEGINNING AT THE POINT OF INTERSECTION OF THE SOUTH LINE OF THE NORTH 1.25 FEET OF SAID BLOCK 8 AND 1<sup>ST</sup> WEST LINE OF THE EAST 1.25 FEET OF BLOCK 8, AFORESAID; THENCE SOUTH 0 DEGREES 00 MINUTES 18 SECONDS WEST, ALONG SAID WEST LINE, 53.26 FEET; THENCE NORTH 89 DEGREES 57 DEGREES 02 MINUTE 18 SECONDS WEST, 4.76 FEET; THENCE NORTH 89 DEGREES 57 MINUTES 42 SECONDS WEST, 22.72 FEET; THENCE SOUTH 0 DEGREES 02 MINUTES 18 SECONDS WEST, 4.92 FEET; THENCE NORTH 89 DEGREES 57 MINUTES 42 SECONDS WEST, 11.28 FEET; THENCE NORTH 0 DEGREES 01 MINUTE 46 SECONDS EAST, 37.29 FEET; THENCE NORTH 89 DEGREES 57 MINUTES 42 SECONDS WEST, 2.57 FEET; THENCE NORTH 0 DEGREES 01 MINUTE 46 SECONDS EAST, 24.84 FEET TO THE SOUTH LINE OF THE NORTH 1.25 FEET OF BLOCK 8, AFORESAID; THENCE NORTH 89 DEGREES 33 MINUTES 04 SECONDS EAST, ALONG SAID SOUTH LINE, 95.18 FEET TO THE HEREINABOVE DESIGNATED POINT OF BEGINNING; SAID PARCEL HAVING AS A LOWER LIMIT A HORIZONTAL PLANE OF ELEVATION +15.79 FEET (CHICAGO CITY DATUM) AND HAVING AS AN UPPER LIMIT A HORIZONTAL PLANE OF ELEVATION +30.14 FEET (CHICAGO CITY DATUM);

## PARCEL R1-B2-012-N:

THAT PART OF LOTS 1 THROUGH 5 AND THE NORTH-SOUTH 10-FOOT PRIVATE ALLEY IN THE SUPERIOR COURT PARTITION OF LOT 1 IN BLOCK 8 OF FRACTIONAL SECTION 15 ADDITION TO CHICAGO (SUPERIOR COURT DECREE ENTERED APRIL 8, 1871) AND LOT 4 IN BLOCK 8 IN FRACTIONAL SECTION 15 ADDITION TO CHICAGO, ALL IN SECTION 15, TOWNSHIP 39 NORTH, RANGE 14 EAST OF THE THIRD PRINCIPAL MERIDIAN, BOUNDED AND DESCRIBED AS FOLLOWS: COMMENCING AT THE POINT OF INTERSECTION OF THE SOUTH LINE OF THE NORTH 1.25 FEET OF SAID BLOCK 8 AND THE WEST LINE OF THE EAST 1.25 FEET OF BLOCK 8 AFORESAID; THENCE SOUTH 0 DEGREES 00 MINUTES 18 SECONDS WEST, ALONG SAID WEST LINE, 53.26 FEET TO THE POINT OF BEGINNING OF THE FOLLOWING DESCRIBED PARCEL; THENCE CONTINUING SOUTH 0 DEGREES 00 MINUTES 18 SECONDS WEST, ALONG SAID WEST LINE AND ALONG THE WEST LINE OF THE EAST 1.25 FEET OF LOT 4, IN BLOCK 8 IN FRACTIONAL SECTION 15 ADDITION TO CHICAGO, AFORESAID, 67.95 FEET; THENCE NORTH 89 DEGREES 59 MINUTES 48 SECONDS WEST, 13.60 FEET; THENCE NORTH 0 DEGREES 02 MINUTE 18 SECONDS EAST, 0.78 FEET; THENCE NORTH 89 DEGREES 57 MINUTES 42 SECONDS WEST, 6.00 FEET; THENCE NORTH 0 DEGREES 02 MINUTES 18 SECONDS EAST, 0.62 FEET; THENCE NORTH 89 DEGREES 57 MINUTES 42 SECONDS WEST, 46.81 FEET TO A POINT, SAID POINT BEING 40.14 FEET (AS MEASURED PERPENDICULARLY) NORTH OF THE SOUTH LINE OF LOT 4, IN BLOCK 8 IN FRACTIONAL SECTION 15 ADDITION TO CHICAGO, AFORESAID; THENCE NORTH 0 DEGREES 02 MINUTES 18 SECONDS EAST, 14.52 FEET; THENCE SOUTH 89 DEGREES 57 MINUTES 42 SECONDS EAST, PERPENDICULAR TO THE LAST DESCRIBED LINE, 5.79 FEET; THENCE NORTH 0 DEGREES 02 MINUTES 18 SECONDS EAST, 10.67 FEET; THENCE NORTH 89 DEGREES 57 MINUTES 42 SECONDS WEST, 28.48 FEET; THENCE SOUTH 0 DEGREES 02 MINUTES 18 SECONDS WEST, 10.16 FEET; THENCE NORTH 89 DEGREES 57 MINUTES 42 SECONDS WEST, 3.58 FEET TO A POINT, SAID POINT BEING 55.42 FEET (AS MEASURED PERPENDICULARLY) NORTH OF THE SOUTH LINE OF LOT 4, IN BLOCK 8 IN FRACTIONAL SECTION 15 ADDITION TO CHICAGO, AFORESAID AND 77.94 FEET (AS MEASURED PERPENDICULARLY) EAST OF THE EAST LINE OF AN 18-FOOT PUBLIC ALLEY IN BLOCK 8 AFORESAID, OPENED BY ORDINANCE CONFIRMED MAY 26, 1851; THENCE NORTH 0 DEGREES 01 MINUTES 46 SECONDS EAST, 30.71 FEET; THENCE SOUTH 89 DEGREES 57 MINUTES 42 SECONDS EAST, 7.56 FEET; THENCE NORTH 0 DEGREES 04 MINUTES 38 SECONDS WEST, 3.32 FEET; THENCE SOUTH 89 DEGREES 56 MINUTES 53 SECONDS EAST, 26.46 FEET; THENCE NORTH 0 DEGREES 02 MINUTES 18 SECONDS EAST, 17.53 FEET; THENCE SOUTH 89 DEGREES 57 MINUTES 42 SECONDS EAST, 58.63 FEET TO THE HEREINABOVE DESIGNATED POINT OF BEGINNING; SAID PARCEL HAVING AS A LOWER LIMIT A HORIZONTAL PLANE OF ELEVATION +15.79 FEET (CHICAGO CITY DATUM) AND HAVING AS AN UPPER LIMIT A HORIZONTAL PLANE OF ELEVATION +30.14 FEET

**UNOFFICIAL COPY****(CHICAGO CITY DATUM);****EXCEPT THAT PART THEREOF LYING WITHIN LOT 4 IN BLOCK 8 IN FRACTIONAL SECTION 15 ADDITION TO CHICAGO, AFORESAID;****PARCEL R1-B4-012-N:****THAT PART OF LOTS 1 THROUGH 5 AND THE NORTH-SOUTH 10-FOOT PRIVATE ALLEY IN THE SUPERIOR COURT PARTITION OF LOT 1 IN BLOCK 8 OF FRACTIONAL SECTION 15 ADDITION TO CHICAGO (SUPERIOR COURT DECREE ENTERED APRIL 8, 1871) AND LOT 4 IN BLOCK 8 IN FRACTIONAL SECTION 15 ADDITION TO CHICAGO, ALL IN SECTION 15, TOWNSHIP 39 NORTH, RANGE 14 EAST OF THE THIRD PRINCIPAL MERIDIAN, BOUNDED AND DESCRIBED AS FOLLOWS:****COMMENCING AT THE POINT OF INTERSECTION OF THE SOUTH LINE OF THE NORTH 1.25 FEET OF SAID BLOCK 8 AND THE WEST LINE OF THE EAST 1.25 FEET OF BLOCK 8 AFORESAID; THENCE SOUTH 89 DEGREES 35 MINUTES 04 SECONDS WEST, ALONG SAID SOUTH LINE, 102.40 FEET TO THE POINT OF BEGINNING OF THE FOLLOWING DESCRIBED PARCEL; THENCE CONTINUING SOUTH 89 DEGREES 33 MINUTES 04 SECONDS WEST, ALONG SAID SOUTH LINE, 36.01 FEET; THENCE SOUTH 0 DEGREES 02 MINUTES 18 SECONDS EAST, 85.92 FEET TO A POINT, SAID POINT BEING 26.16 FEET (AS MEASURED PERPENDICULARLY) EAST OF THE EAST LINE OF AN 18-FOOT PUBLIC ALLEY IN BLOCK 8 AFORESAID, OPENED BY ORDINANCE CONFIRMED MAY 26, 1851; THENCE SOUTH 89 DEGREES 57 MINUTES 42 SECONDS EAST, 33.87 FEET; THENCE NORTH 0 DEGREES 01 MINUTES 46 SECONDS EAST, 10.50 FEET; THENCE SOUTH 89 DEGREES 57 MINUTES 42 SECONDS EAST, 2.45 FEET; THENCE NORTH 0 DEGREES 01 MINUTES 46 SECONDS EAST, 24.73 FEET TO THE****HEREINABOVE DESIGNATED POINT OF BEGINNING; SAID PARCEL HAVING AS A LOWER LIMIT A HORIZONTAL PLANE OF ELEVATION +13.79 FEET (CHICAGO CITY DATUM) AND HAVING AS AN UPPER LIMIT A HORIZONTAL PLANE OF ELEVATION +30.14 FEET (CHICAGO CITY DATUM);****EXCEPT THAT PART THEREOF LYING WITHIN LOT 4 IN BLOCK 8 IN FRACTIONAL SECTION 15 ADDITION TO CHICAGO, AFORESAID;****PARCEL C1-D-012-N:****THE NORTH 1.25 FEET OF THAT PART OF LOTS 1, 4 AND 5 AND THE NORTH 1.25 FEET OF THAT PART OF THE NORTH-SOUTH 10-FOOT PRIVATE ALLEY, ALSO, THE EAST 1.25 FEET OF THAT PART OF LOTS 1, 2 AND 3, ALSO, THE WEST 1.25 FEET OF THAT PART OF LOT 5, ALL IN THE SUPERIOR COURT PARTITION OF LOT 1 IN BLOCK 8 OF FRACTIONAL SECTION 15 ADDITION TO CHICAGO (SUPERIOR COURT DECREE ENTERED APRIL 8, 1871), IN SECTION 15, TOWNSHIP 39 NORTH, RANGE 14 EAST OF THE THIRD PRINCIPAL MERIDIAN;****SAID PARCEL HAVING AS A LOWER LIMIT A HORIZONTAL PLANE OF ELEVATION +15.79 FEET (CHICAGO CITY DATUM) AND HAVING AS AN UPPER LIMIT A HORIZONTAL PLANE OF ELEVATION +30.14 FEET (CHICAGO CITY DATUM);****IN COOK COUNTY, ILLINOIS.****AREA = 3,693.6 SQUARE FEET OR 0.0848 ACRES.****PARCEL C2-6-A-012-N:****THAT PART OF LOTS 1 THROUGH 5 AND THE NORTH-SOUTH 10-FOOT PRIVATE ALLEY IN THE SUPERIOR COURT PARTITION OF LOT 1 IN BLOCK 8 OF FRACTIONAL SECTION 15 ADDITION TO CHICAGO (SUPERIOR COURT DECREE ENTERED APRIL 8, 1871), IN SECTION 15, TOWNSHIP 39 NORTH, RANGE 14 EAST OF THE THIRD PRINCIPAL MERIDIAN;****SAID PARCEL HAVING AS A LOWER LIMIT A HORIZONTAL PLANE OF ELEVATION +30.14 FEET (CHICAGO CITY DATUM) AND HAVING AS AN UPPER LIMIT A HORIZONTAL PLANE OF ELEVATION +98.20 FEET (CHICAGO CITY DATUM);****EXCEPTING THEREFROM THE FOLLOWING DESCRIBED PARCEL:****PART OF PARCEL C2-6-D-012:****THE NORTH 1.25 FEET OF THAT PART OF LOTS 1, 4 AND 5 AND THE NORTH 1.25 FEET OF THAT PART OF THE NORTH-SOUTH 10-FOOT PRIVATE ALLEY, ALSO, THE EAST 1.25 FEET OF THAT PART OF LOTS 1, 2 AND 3, ALSO, THE WEST 1.25 FEET OF THAT PART OF LOT 5, ALL IN THE SUPERIOR COURT PARTITION OF LOT 1 IN**

# UNOFFICIAL COPY

BLOCK 8 OF FRACTIONAL SECTION 15 ADDITION TO CHICAGO (SUPERIOR COURT DECREE ENTERED APRIL 8, 1871), IN SECTION 15, TOWNSHIP 39 NORTH, RANGE 14 EAST OF THE THIRD PRINCIPAL MERIDIAN; SAID PARCEL HAVING AS A LOWER LIMIT A HORIZONTAL PLANE OF ELEVATION +30.14 FEET (CHICAGO CITY DATUM) AND HAVING AS AN UPPER LIMIT A HORIZONTAL PLANE OF ELEVATION +98.20 FEET (CHICAGO CITY DATUM);  
IN COOK COUNTY, ILLINOIS.  
AREA = 13,594.4 SQUARE FEET OR 0.3075 ACRES

**PARCEL C7-21-A-012-N:**

THAT PART OF LOTS 2 THROUGH 5 AND THE NORTH-SOUTH 10-FOOT PRIVATE ALLEY IN THE SUPERIOR COURT PARTITION OF LOT 1 IN BLOCK 8 OF FRACTIONAL SECTION 15 ADDITION TO CHICAGO (SUPERIOR COURT DECREE ENTERED APRIL 8, 1871), IN SECTION 15, TOWNSHIP 39 NORTH, RANGE 14 EAST OF THE THIRD PRINCIPAL MERIDIAN; SAID PARCEL HAVING AS A LOWER LIMIT A HORIZONTAL PLANE OF ELEVATION +98.20 FEET (CHICAGO CITY DATUM) AND HAVING AS AN UPPER LIMIT A HORIZONTAL PLANE OF ELEVATION +277.44 FEET (CHICAGO CITY DATUM);

EXCEPTING THEREFROM THE FOLLOWING DESCRIBED PARCELS:

**PARCEL C7-21-A1\*012-N:**

THAT PART OF LOTS 1 THROUGH 5 AND THE NORTH-SOUTH 10-FOOT PRIVATE ALLEY IN THE SUPERIOR COURT PARTITION OF LOT 1 IN BLOCK 8 OF FRACTIONAL SECTION 15 ADDITION TO CHICAGO (SUPERIOR COURT DECREE ENTERED APRIL 8, 1871) AND LOT 4 II (BLOCK 8 IN FRACTIONAL SECTION 15 ADDITION TO CHICAGO, ALL IN SECTION 15, TOWNSHIP 39 NORTH, RANGE 14 EAST OF THE THIRD PRINCIPAL MERIDIAN, BOUNDED AND DESCRIBED AS FOLLOWS:

COMMENCING AT THE NORTHEAST CORNER OF BLOCK 8 AFORESAID, THENCE SOUTH 0 DEGREES 00 MINUTES 18 SECONDS WEST, ALONG THE EAST LINE OF BLOCK 8 AFORESAID, 65.33 FEET; THENCE NORTH 89 DEGREES 59 MINUTES 42 SECONDS WEST, PERPENDICULAR TO THE LAST DESCRIBED LINE, 61.95 FEET TO THE POINT OF BEGINNING OF THE FOLLOWING DESCRIBED PARCEL, THENCE SOUTH 0 DEGREES 02 MINUTES 18 SECONDS WEST, 30.67 FEET TO A POINT, SAID POINT BEING 55.17 FEET (AS MEASURED PERPENDICULARLY) NORTH OF THE SOUTH LINE OF LOT 4, IN BLOCK 8 IN FRACTIONAL SECTION 15 ADDITION TO CHICAGO, AFORESAID AND 61.97 FEET (AS MEASURED PERPENDICULARLY) WEST OF THE EAST LINE OF SAID LOT 4; THENCE NORTH 89 DEGREES 57 MINUTES 42 SECONDS WEST, PERPENDICULAR TO THE LAST DESCRIBED LINE, 32.91 FEET; THENCE SOUTH 0 DEGREES 02 MINUTES 18 SECONDS WEST, 9.52 FEET; THENCE NORTH 89 DEGREES 57 MINUTES 42 SECONDS WEST, 23.73 FEET TO A POINT, SAID POINT BEING 56.18 FEET (AS MEASURED PERPENDICULARLY) NORTH OF THE SOUTH LINE OF LOT 4, IN BLOCK 8 IN FRACTIONAL SECTION 15 ADDITION TO CHICAGO, AFORESAID AND 53.25 FEET (AS MEASURED PERPENDICULARLY) EAST OF THE EAST LINE OF AN 18-FOOT PUBLIC ALLEY OPENED BY ORDINANCE CONFIRMED MAY 26, 1851; THENCE NORTH 0 DEGREES 02 MINUTES 18 SECONDS EAST, 50.30 FEET TO A POINT, SAID POINT BEING 54.24 FEET (AS MEASURED PERPENDICULARLY) SOUTH OF THE NORTH LINE OF LOT 1 AFORESAID AND 53.26 FEET (AS MEASURED PERPENDICULARLY) EAST OF THE EAST LINE OF AN 18-FOOT PUBLIC ALLEY OPENED BY ORDINANCE CONFIRMED MAY 26, 1851; THENCE SOUTH 89 DEGREES 57 MINUTES 42 SECONDS EAST, 23.65 FEET; THENCE SOUTH 0 DEGREES 02 MINUTES 18 SECONDS WEST, 10.12 FEET; THENCE SOUTH 89 DEGREES 57 MINUTES 42 SECONDS EAST, 32.59 FEET TO THE HEREINABOVE DESIGNATED POINT OF BEGINNING;

SAID PARCEL HAVING AS A LOWER LIMIT A HORIZONTAL PLANE OF ELEVATION +98.20 FEET (CHICAGO CITY DATUM) AND HAVING AS AN UPPER LIMIT A HORIZONTAL PLANE OF ELEVATION +277.44 FEET (CHICAGO CITY DATUM);

EXCEPT THAT PART THEREOF LYING WITHIN LOT 4 IN BLOCK 8 IN FRACTIONAL SECTION 15 ADDITION TO CHICAGO, AFORESAID;

**PARCEL C7-21-D-012-N:**

THE NORTH 1.25 FEET OF THAT PART OF LOTS 1, 4 AND 5 AND THE NORTH 1.25 FEET OF THAT PART OF THE NORTH-SOUTH 10-FOOT PRIVATE ALLEY, ALSO, THE EAST 1.25 FEET OF THAT PART OF LOTS 1, 2 AND 3,

## UNOFFICIAL COPY

ALSO, THE WEST 1.25 FEET OF THAT PART OF LOT 5, ALL IN THE SUPERIOR COURT PARTITION OF LOT 1 IN BLOCK 8 OF FRACTIONAL SECTION 15 ADDITION TO CHICAGO (SUPERIOR COURT DECREE ENTERED APRIL 8, 1871), IN SECTION 15, TOWNSHIP 39 NORTH, RANGE 14 EAST OF THE THIRD PRINCIPAL MERIDIAN; SAID PARCEL HAVING AS A LOWER LIMIT A HORIZONTAL PLANE OF ELEVATION +98.20 FEET (CHICAGO CITY DATUM) AND HAVING AS AN UPPER LIMIT A HORIZONTAL PLANE OF ELEVATION +277.44 FEET (CHICAGO CITY DATUM);  
IN COOK COUNTY, ILLINOIS.  
AREA = 11,131.8 SQUARE FEET OR 0.2556 ACRES.

PARCEL C7-21-A1\*-01-N:

THAT PART OF LOTS 1 THROUGH 5 AND THE NORTH-SOUTH 10-FOOT PRIVATE ALLEY IN THE SUPERIOR COURT PARTITION OF LOT 1 IN BLOCK 8 OF FRACTIONAL SECTION 15 ADDITION TO CHICAGO (SUPERIOR COURT DECREE ENTERED APRIL 8, 1871) AND LOT 4 IN BLOCK 8 IN FRACTIONAL SECTION 15 ADDITION TO CHICAGO, ALL IN SECTION 15, TOWNSHIP 39 NORTH, RANGE 14 EAST OF THE THIRD PRINCIPAL MERIDIAN, BOUNDED AND DESCRIBED AS FOLLOWS:  
COMMENCING AT THE NORTHEAST CORNER OF BLOCK 8 AFORESAID, THENCE SOUTH 0 DEGREES 00 MINUTES 18 SECONDS WEST, ALONG THE EAST LINE OF BLOCK 8 AFORESAID, 65.33 FEET; THENCE NORTH 89 DEGREES 59 MINUTES 42 SECONDS WEST, PERPENDICULAR TO THE LAST DESCRIBED LINE, 61.95 FEET TO THE POINT OF BEGINNING OF THE FOLLOWING DESCRIBED PARCEL; THENCE SOUTH 0 DEGREES 02 MINUTES 18 SECONDS WEST, 30.67 FEET TO A POINT, SAID POINT BEING 65.17 FEET (AS MEASURED PERPENDICULARLY) NORTH OF THE SOUTH LINE OF LOT 4, IN BLOCK 8 IN FRACTIONAL SECTION 15 ADDITION TO CHICAGO, AFORESAID AND 61.97 FEET (AS MEASURED PERPENDICULARLY) WEST OF THE EAST LINE OF SAID LOT 4; THENCE NORTH 89 DEGREES 57 MINUTES 42 SECONDS WEST, PERPENDICULAR TO THE LAST DESCRIBED LINE, 32.91 FEET; THENCE SOUTH 0 DEGREES 02 MINUTES 18 SECONDS WEST, 9.52 FEET; THENCE NORTH 89 DEGREES 57 MINUTES 42 SECONDS WEST, 23.73 FEET TO A POINT, SAID POINT BEING 56.18 FEET (AS MEASURED PERPENDICULARLY) NORTH OF THE SOUTH LINE OF LOT 4, IN BLOCK 8 IN FRACTIONAL SECTION 15 ADDITION TO CHICAGO, AFORESAID AND 53.25 FEET (AS MEASURED PERPENDICULARLY) EAST OF THE EAST LINE OF AN 18-FOOT PUBLIC ALLEY OPENED BY ORDINANCE CONFIRMED MAY 26, 1851; THENCE NORTH 0 DEGREES 02 MINUTES 18 SECONDS EAST, 50.30 FEET TO A POINT, SAID POINT BEING 54.24 FEET (AS MEASURED PERPENDICULARLY) SOUTH OF THE NORTH LINE OF LOT 1 AFORESAID AND 53.26 FEET (AS MEASURED PERPENDICULARLY) EAST OF THE EAST LINE OF AN 18-FOOT PUBLIC ALLEY OPENED BY ORDINANCE CONFIRMED MAY 26, 1851; THENCE SOUTH 89 DEGREES 57 MINUTES 42 SECONDS EAST, 23.65 FEET; THENCE SOUTH 0 DEGREES 02 MINUTES 18 SECONDS WEST, 10.12 FEET; THENCE SOUTH 89 DEGREES 57 MINUTES 42 SECONDS EAST, 32.99 FEET TO THE HEREINABOVE DESIGNATED POINT OF BEGINNING;  
SAID PARCEL HAVING AS A LOWER LIMIT A HORIZONTAL PLANE OF ELEVATION +98.20 FEET (CHICAGO CITY DATUM) AND HAVING AS AN UPPER LIMIT A HORIZONTAL PLANE OF ELEVATION +277.44 FEET (CHICAGO CITY DATUM);  
EXCEPT THAT PART THEREOF LYING WITHIN LOT 4 IN BLOCK 8 IN FRACTIONAL SECTION 15 ADDITION TO CHICAGO, AFORESAID;  
IN COOK COUNTY, ILLINOIS.  
AREA = 1,131.3 SQUARE FEET OR 0.0260 ACRES.  
\*PARCEL IS AIR RIGHTS

PARCEL C22-A-012-N:

THAT PART OF LOTS 1 THROUGH 5 AND THE NORTH-SOUTH 10-FOOT PRIVATE ALLEY IN THE SUPERIOR COURT PARTITION OF LOT 1 IN BLOCK 8 OF FRACTIONAL SECTION 15 ADDITION TO CHICAGO (SUPERIOR COURT DECREE ENTERED APRIL 8, 1871) IN BLOCK 8 IN FRACTIONAL SECTION 15 ADDITION TO CHICAGO, ALL IN SECTION 15, TOWNSHIP 39 NORTH, RANGE 14 EAST OF THE THIRD PRINCIPAL MERIDIAN; SAID PARCEL HAVING AS A LOWER LIMIT A HORIZONTAL PLANE OF ELEVATION +277.44 FEET (CHICAGO CITY DATUM) AND HAVING AS AN UPPER LIMIT A HORIZONTAL PLANE OF ELEVATION +290.04 FEET (CHICAGO CITY DATUM);

## UNOFFICIAL COPY

EXCEPTING THEREFROM THE FOLLOWING DESCRIBED PARCELS:

PARCEL C22-A1\*-012:

THAT PART OF LOTS 1 THROUGH 5 AND THE NORTH-SOUTH 10-FOOT PRIVATE ALLEY IN THE SUPERIOR COURT PARTITION OF LOT 1 IN BLOCK 8 OF FRACTIONAL SECTION 15 ADDITION TO CHICAGO (SUPERIOR COURT DECREE ENTERED APRIL 8, 1871) AND LOT 4 IN BLOCK 8 IN FRACTIONAL SECTION 15 ADDITION TO CHICAGO, ALL IN SECTION 15, TOWNSHIP 39 NORTH, RANGE 14 EAST OF THE THIRD PRINCIPAL MERIDIAN, BOUNDED AND DESCRIBED AS FOLLOWS:

COMMENCING AT THE NORTHEAST CORNER OF BLOCK 8 AFORESAID, THENCE SOUTH 0 DEGREES 00 MINUTES 18 SECONDS WEST, ALONG THE EAST LINE OF BLOCK 8 AFORESAID, 65.33 FEET; THENCE NORTH 89 DEGREES 59 MINUTES 42 SECONDS WEST, PERPENDICULAR TO THE LAST DESCRIBED LINE, 61.25 FEET TO THE POINT OF BEGINNING OF THE FOLLOWING DESCRIBED PARCEL; THENCE SOUTH 0 DEGREES 02 MINUTES 18 SECONDS WEST, 30.67 FEET TO A POINT, SAID POINT BEING 65.17 FEET (AS MEASURED PERPENDICULARLY) NORTH OF THE SOUTH LINE OF LOT 4, IN BLOCK 8 IN FRACTIONAL SECTION 15 ADDITION TO CHICAGO, AFORESAID AND 61.97 FEET (AS MEASURED PERPENDICULARLY) WEST OF THE EAST LINE OF LOT 4, IN BLOCK 8 IN FRACTIONAL SECTION 15 ADDITION TO CHICAGO, AFORESAID; THENCE NORTH 89 DEGREES 57 MINUTES 42 SECONDS WEST, PERPENDICULAR TO THE LAST DESCRIBED LINE, 32.91 FEET; THENCE SOUTH 0 DEGREES 02 MINUTES 18 SECONDS WEST, 9.52 FEET; THENCE NORTH 89 DEGREES 57 MINUTES 42 SECONDS WEST, 23.73 FEET TO A POINT, SAID POINT BEING 56.18 FEET (AS MEASURED PERPENDICULARLY) NORTH OF THE SOUTH LINE OF LOT 4, IN BLOCK 8 IN FRACTIONAL SECTION 15 ADDITION TO CHICAGO, AFORESAID AND 53.25 FEET (AS MEASURED PERPENDICULARLY) EAST OF THE EAST LINE OF THE EAST LINE OF AN 18-FOOT PUBLIC ALLEY OPENED BY ORDINANCE CONFIRMED MAY 26, 1851; THENCE NORTH 0 DEGREES 02 MINUTES 18 SECONDS EAST, 50.30 FEET TO A POINT, SAID POINT BEING 54.24 FEET (AS MEASURED PERPENDICULARLY) SOUTH OF THE NORTH LINE OF BLOCK 8 AFORESAID AND 53.26 FEET (AS MEASURED PERPENDICULARLY) EAST OF THE EAST LINE OF AN 18-FOOT PUBLIC ALLEY OPENED BY ORDINANCE CONFIRMED MAY 26, 1851; THENCE SOUTH 89 DEGREES 57 MINUTES 42 SECONDS EAST, 23.65 FEET; THENCE SOUTH 0 DEGREES 02 MINUTES 18 SECONDS WEST, 10.12 FEET; THENCE SOUTH 89 DEGREES 57 MINUTES 42 SECONDS EAST, 32.99 FEET TO THE HEREINABOVE DESIGNATED POINT OF BEGINNING;

SAID PARCEL HAVING AS A LOWER LIMIT A HORIZONTAL PLANE OF ELEVATION +277.44 FEET (CHICAGO CITY DATUM) AND HAVING AS AN UPPER LIMIT A HORIZONTAL PLANE OF ELEVATION +290.04 FEET (CHICAGO CITY DATUM);

EXCEPT THAT PART THEREOF LYING WITHIN LOT 4 IN BLOCK 8 IN FRACTIONAL SECTION 15 ADDITION TO CHICAGO, AFORESAID;

PARCEL C22-A2\*-012:

THAT PART OF LOTS 1 THROUGH 5 AND THE NORTH-SOUTH 10-FOOT PRIVATE ALLEY IN THE SUPERIOR COURT PARTITION OF LOT 1 IN BLOCK 8 OF FRACTIONAL SECTION 15 ADDITION TO CHICAGO (SUPERIOR COURT DECREE ENTERED APRIL 8, 1871), IN SECTION 15, TOWNSHIP 39 NORTH, RANGE 14 EAST OF THE THIRD PRINCIPAL MERIDIAN, BOUNDED AND DESCRIBED AS FOLLOWS:

COMMENCING AT THE NORTHEAST CORNER OF BLOCK 8 AFORESAID, THENCE SOUTH 89 DEGREES 33 MINUTES 04 SECONDS WEST, ALONG THE NORTH LINE OF BLOCK 8 AFORESAID, 61.32 FEET; THENCE SOUTH 0 DEGREES 26 MINUTES 56 SECONDS WEST, PERPENDICULAR TO THE LAST DESCRIBED LINE, 1.25 FEET TO THE POINT OF BEGINNING OF THE FOLLOWING DESCRIBED PARCEL; THENCE SOUTH 0 DEGREES 02 MINUTES 18 SECONDS WEST, 9.13 FEET; THENCE NORTH 89 DEGREES 57 MINUTES 42 SECONDS WEST, PERPENDICULAR TO THE LAST DESCRIBED LINE, 106.23 FEET; THENCE SOUTH 0 DEGREES 02 MINUTES 18 SECONDS WEST, 3.54 FEET; THENCE NORTH 89 DEGREES 57 MINUTES 42 SECONDS WEST, 1.68 FEET TO A POINT, SAID POINT BEING

2.62 FEET (AS MEASURED PERPENDICULARLY) EAST OF THE EAST LINE OF AN 18-FOOT PUBLIC ALLEY OPENED BY ORDINANCE CONFIRMED MAY 26, 1851; THENCE NORTH 0 DEGREES 02 MINUTES 18 SECONDS EAST, PERPENDICULAR TO THE LAST DESCRIBED LINE, 11.75 FEET TO A LINE DRAWN 1.25 FEET (AS MEASURED PERPENDICULARLY) SOUTH OF AND PARALLEL WITH THE NORTH LINE OF BLOCK 8 AFORESAID; THENCE NORTH 89 DEGREES 33 MINUTES 04 SECONDS EAST, ALONG SAID NORTH LINE, 107.91 FEET TO THE HEREINABOVE DESIGNATED POINT OF BEGINNING;

SAID PARCEL HAVING AS A LOWER LIMIT A HORIZONTAL PLANE OF ELEVATION +277.44 FEET (CHICAGO

# UNOFFICIAL COPY

CITY DATUM) AND HAVING AS AN UPPER LIMIT A HORIZONTAL PLANE OF ELEVATION +290.04 FEET (CHICAGO CITY DATUM);

**PARCEL C22-D-012-N:**

THE NORTH 1.25 FEET OF THAT PART OF LOTS 1, 4 AND 5 AND THE NORTH 1.25 FEET OF THAT PART OF THE NORTH-SOUTH 10-FOOT PRIVATE ALLEY, ALSO, THE EAST 1.25 FEET OF THAT PART OF LOTS 1, 2 AND 3, ALSO, THE WEST 1.25 FEET OF THAT PART OF LOT 5, ALL IN THE SUPERIOR COURT PARTITION OF LOT 1 IN BLOCK 8 OF FRACTIONAL SECTION 15 ADDITION TO CHICAGO (SUPERIOR COURT DECREE ENTERED APRIL 8, 1871), IN SECTION 15, TOWNSHIP 39 NORTH, RANGE 14 EAST OF THE THIRD PRINCIPAL MERIDIAN; SAID PARCEL HAVING AS A LOWER LIMIT A HORIZONTAL PLANE OF ELEVATION +277.44 FEET (CHICAGO CITY DATUM) AND HAVING AS AN UPPER LIMIT A HORIZONTAL PLANE OF ELEVATION +290.04 FEET (CHICAGO CITY DATUM);  
IN COOK COUNTY, ILLINOIS.  
AREA = 11,321.4 SQUARE FEET OR 0.2599 ACRES.

**PARCEL C22-A1\*-012-N:**

THAT PART OF LOTS 1 THROUGH 5 AND THE NORTH-SOUTH 10-FOOT PRIVATE ALLEY IN THE SUPERIOR COURT PARTITION OF LOT 1 IN BLOCK 8 OF FRACTIONAL SECTION 15 ADDITION TO CHICAGO (SUPERIOR COURT DECREE ENTERED APRIL 8, 1871) AND LOT 4 IN BLOCK 8 IN FRACTIONAL SECTION 15 ADDITION TO CHICAGO, ALL IN SECTION 15, TOWNSHIP 39 NORTH, RANGE 14 EAST OF THE THIRD PRINCIPAL MERIDIAN, BOUNDED AND DESCRIBED AS FOLLOWS:

COMMENCING AT THE NORTHEAST CORNER OF BLOCK 8 AFORESAID, THENCE SOUTH 0 DEGREES 00 MINUTES 18 SECONDS WEST, ALONG THE EAST LINE OF BLOCK 8 AFORESAID, 65.33 FEET; THENCE NORTH 89 DEGREES 59 MINUTES 42 SECONDS WEST, PERPENDICULAR TO THE LAST DESCRIBED LINE, 61.95 FEET TO THE POINT OF BEGINNING OF THE FOLLOWING DESCRIBED PARCEL; THENCE SOUTH 0 DEGREES 02 MINUTES 18 SECONDS WEST, 30.67 FEET TO A POINT, SAID POINT BEING 65.17 FEET (AS MEASURED PERPENDICULARLY) NORTH OF THE SOUTH LINE OF LOT 4, IN BLOCK 8 IN FRACTIONAL SECTION 15 ADDITION TO CHICAGO, AFORESAID AND 61.97 FEET (AS MEASURED PERPENDICULARLY) WEST OF THE EAST LINE OF SAID LOT 4; THENCE NORTH 89 DEGREES 57 MINUTES 42 SECONDS WEST, PERPENDICULAR TO THE LAST DESCRIBED LINE, 32.91 FEET; THENCE SOUTH 0 DEGREES 02 MINUTES 18 SECONDS WEST, 9.52 FEET; THENCE NORTH 89 DEGREES 57 MINUTES 42 SECONDS WEST, 23.73 FEET TO A POINT, SAID POINT BEING 56.18 FEET (AS MEASURED PERPENDICULARLY) NORTH OF THE SOUTH LINE OF LOT 4, IN BLOCK 8 IN FRACTIONAL SECTION 15 ADDITION TO CHICAGO, AFORESAID AND 50.27 FEET (AS MEASURED PERPENDICULARLY) EAST OF THE EAST LINE OF THE EAST LINE OF AN 18-FOOT PUBLIC ALLEY OPENED BY ORDINANCE CONFIRMED MAY 26, 1851; THENCE NORTH 0 DEGREES 02 MINUTES 18 SECONDS EAST, 50.30 FEET TO A POINT, SAID POINT BEING 54.24 FEET (AS MEASURED PERPENDICULARLY) SOUTH OF THE NORTH LINE OF LOT 1 AFORESAID AND 53.26 FEET (AS MEASURED PERPENDICULARLY) EAST OF THE EAST LINE OF AN 18-FOOT PUBLIC ALLEY OPENED BY ORDINANCE CONFIRMED MAY 26, 1851; THENCE SOUTH 89 DEGREES 57 MINUTES 42 SECONDS EAST, 23.65 FEET; THENCE SOUTH 0 DEGREES 02 MINUTES 18 SECONDS WEST, 10.12 FEET; THENCE SOUTH 89 DEGREES 57 MINUTES 42 SECONDS EAST, 32.99 FEET TO THE HEREINABOVE DESIGNATED POINT OF BEGINNING;

SAID PARCEL HAVING AS A LOWER LIMIT A HORIZONTAL PLANE OF ELEVATION +277.44 FEET (CHICAGO CITY DATUM) AND HAVING AS AN UPPER LIMIT A HORIZONTAL PLANE OF ELEVATION +290.04 FEET (CHICAGO CITY DATUM);

EXCEPT THAT PART THEREOF LYING WITHIN LOT 4 IN BLOCK 8 IN FRACTIONAL SECTION 15 ADDITION TO CHICAGO, AFORESAID;

IN COOK COUNTY, ILLINOIS.

AREA = 1,131.3 SQUARE FEET OR 0.0260 ACRES.

\*PARCEL IS AIR RIGHTS

**PARCEL C22-A2\*-012:**

THAT PART OF LOTS 1 THROUGH 5 AND THE NORTH-SOUTH 10-FOOT PRIVATE ALLEY IN THE SUPERIOR

## UNOFFICIAL COPY

COURT PARTITION OF LOT 1 IN BLOCK 8 OF FRACTIONAL SECTION 15 ADDITION TO CHICAGO (SUPERIOR COURT DECREE ENTERED APRIL 8, 1871), IN SECTION 15, TOWNSHIP 39 NORTH, RANGE 14 EAST OF THE THIRD PRINCIPAL MERIDIAN, BOUNDED AND DESCRIBED AS FOLLOWS:

COMMENCING AT THE NORTHEAST CORNER OF BLOCK 8 AFORESAID, THENCE SOUTH 89 DEGREES 33 MINUTES 04 SECONDS WEST, ALONG THE NORTH LINE OF BLOCK 8 AFORESAID, 61.32 FEET; THENCE SOUTH 0 DEGREES 26 MINUTES 56 SECONDS WEST, PERPENDICULAR TO THE LAST DESCRIBED LINE, 1.25 FEET TO THE POINT OF BEGINNING OF THE FOLLOWING DESCRIBED PARCEL; THENCE SOUTH 0 DEGREES 02 MINUTES 18 SECONDS WEST, 9.13 FEET; THENCE NORTH 89 DEGREES 57 MINUTES 42 SECONDS WEST, PERPENDICULAR TO THE LAST DESCRIBED LINE, 106.23 FEET; THENCE SOUTH 0 DEGREES 02 MINUTES 18 SECONDS WEST, 3.54 FEET; THENCE NORTH 89 DEGREES 57 MINUTES 42 SECONDS WEST, 1.68 FEET TO A POINT, SAID POINT BEING 2.62 FEET (AS MEASURED PERPENDICULARLY) EAST OF THE EAST LINE OF AN 18-FOOT PUBLIC ALLEY OPENED BY ORDINANCE CONFIRMED MAY 26, 1851; THENCE NORTH 0 DEGREES 02 MINUTES 18 SECONDS EAST, PERPENDICULAR TO THE LAST DESCRIBED LINE, 11.75 FEET TO A LINE DRAWN 1.25 FEET (AS MEASURED PERPENDICULARLY) SOUTH OF AND PARALLEL WITH THE NORTH LINE OF BLOCK 8 AFORESAID; THENCE NORTH 89 DEGREES 33 MINUTES 04 SECONDS EAST, ALONG SAID NORTH LINE, 107.91 FEET TO THE HEREINABOVE DESIGNATED POINT OF BEGINNING;

SAID PARCEL HAVING AS A LOWER LIMIT A HORIZONTAL PLANE OF ELEVATION +277.44 FEET (CHICAGO CITY DATUM) AND HAVING AS AN UPPER LIMIT A HORIZONTAL PLANE OF ELEVATION +290.04 FEET (CHICAGO CITY DATUM);

IN COOK COUNTY, ILLINOIS.

AREA = 941.7 SQUARE FEET OR 0.0216 ACRES.

\*PARCEL IS AIR RIGHTS

## PARCEL C23-A-012-N:

THAT PART OF LOTS 1 THROUGH 5 AND THE NORTH-SOUTH 10-FOOT PRIVATE ALLEY IN THE SUPERIOR COURT PARTITION OF LOT 1 IN BLOCK 8 OF FRACTIONAL SECTION 15 ADDITION TO CHICAGO (SUPERIOR COURT DECREE ENTERED APRIL 8, 1871) AND LOT 4 IN BLOCK 8 OF FRACTIONAL SECTION 15 ADDITION TO CHICAGO, ALL IN SECTION 15, TOWNSHIP 39 NORTH, RANGE 14 EAST OF THE THIRD PRINCIPAL MERIDIAN, BOUNDED AND DESCRIBED AS FOLLOWS:

BEGINNING AT THE POINT OF INTERSECTION OF A LINE DRAWN 1.25 FEET (AS MEASURED PERPENDICULARLY) SOUTH OF AND PARALLEL WITH THE NORTH LINE OF BLOCK 8, AFORESAID AND A LINE DRAWN 1.25 FEET (AS MEASURED PERPENDICULARLY) WEST OF AND PARALLEL WITH THE EAST LINE OF BLOCK 8, AFORESAID; THENCE SOUTH 0 DEGREES 00 MINUTES 18 SECONDS WEST, ALONG THE LAST DESCRIBED PARALLEL LINE, 158.12 FEET TO THE NORTH LINE OF THE SOUTH 1.25 FEET (AS MEASURED PERPENDICULARLY) OF LOT 4, IN BLOCK 8 IN FRACTIONAL SECTION 15 ADDITION TO CHICAGO, AFORESAID; THENCE SOUTH 89 DEGREES 30 MINUTES 10 SECONDS WEST, ALONG SAID NORTH LINE, 169.39 FEET TO A LINE DRAWN 1.25 FEET (AS MEASURED PERPENDICULARLY) EAST OF THE EAST LINE OF AN 18-FOOT PUBLIC ALLEY IN BLOCK 8 AFORESAID; THENCE NORTH 0 DEGREES 01 MINUTES 34 SECONDS EAST, ALONG SAID PARALLEL LINE, 46.28 FEET; THENCE SOUTH 89 DEGREES 55 MINUTES 23 SECONDS EAST, 52.00 FEET TO A POINT, SAID POINT BEING 47.01 FEET (AS MEASURED PERPENDICULARLY) NORTH OF THE SOUTH LINE OF LOT 4, IN BLOCK 8 IN FRACTIONAL SECTION 15 ADDITION TO CHICAGO, AFORESAID; THENCE NORTH 0 DEGREES 02 MINUTES 18 SECONDS EAST, 8.64 FEET; THENCE SOUTH 89 DEGREES 57 MINUTES 42 SECONDS EAST, PERPENDICULAR TO THE LAST DESCRIBED LINE, 23.09 FEET; THENCE NORTH 0 DEGREES 02 MINUTES 18 SECONDS EAST, 12.25 FEET; THENCE SOUTH 89 DEGREES 57 MINUTES 42 SECONDS EAST, 8.05 FEET; THENCE SOUTH 0 DEGREES 02 MINUTES 18 SECONDS WEST, 2.20 FEET; THENCE SOUTH 89 DEGREES 57 MINUTES 42 SECONDS EAST, 21.00 FEET; THENCE NORTH 0 DEGREES 02 MINUTES 18 SECONDS EAST, 5.29 FEET; THENCE SOUTH 89 DEGREES 57 MINUTES 42 SECONDS EAST, 4.33 FEET TO A POINT, SAID POINT BEING 70.46 FEET (AS MEASURED PERPENDICULARLY) NORTH OF THE SOUTH LINE OF LOT 4, IN BLOCK 8 IN FRACTIONAL SECTION 15 ADDITION TO CHICAGO, AFORESAID AND 62.12 FEET (AS MEASURED PERPENDICULARLY) WEST OF THE EAST LINE OF BLOCK 8, AFORESAID; THENCE NORTH 0 DEGREES 02 MINUTES 18 SECONDS EAST, PERPENDICULAR TO THE LAST DESCRIBED LINE, 88.96 FEET TO A LINE DRAWN 1.25 FEET (AS MEASURED PERPENDICULARLY) SOUTH OF AND PARALLEL WITH THE NORTH LINE OF BLOCK 8, AFORESAID; THENCE NORTH 89 DEGREES 33 MINUTES 04 SECONDS EAST, ALONG SAID PARALLEL



## UNOFFICIAL COPY

LINE, 60.82 FEET TO THE HEREINABOVE DESIGNATED POINT OF BEGINNING;  
 SAID PARCEL HAVING AS A LOWER LIMIT A HORIZONTAL PLANE OF ELEVATION +290.04 FEET (CHICAGO  
 CITY DATUM) AND HAVING AS AN UPPER LIMIT A HORIZONTAL PLANE OF ELEVATION +302.43 FEET  
 (CHICAGO CITY DATUM);  
 EXCEPT THAT PART THEREOF LYING WITHIN LOT 4 IN BLOCK 8 IN FRACTIONAL SECTION 15 ADDITION TO  
 CHICAGO, AFORESAID;  
 IN COOK COUNTY, ILLINOIS.  
 AREA = 4,811.2 SQUARE FEET OR 0.1104 ACRES.

## PARCEL C23-A27-4-12-N:

THAT PART OF LOTS 1 THROUGH 5 AND THE NORTH-SOUTH 10-FOOT PRIVATE ALLEY IN THE SUPERIOR  
 COURT PARTITION OF LOT 1 IN BLOCK 8 OF FRACTIONAL SECTION 15 ADDITION TO CHICAGO (SUPERIOR  
 COURT DECREE ENTERED APRIL 8, 1871) IN BLOCK 8 IN FRACTIONAL SECTION 15 ADDITION TO CHICAGO,  
 ALL IN SECTION 15, TOWNSHIP 39 NORTH, RANGE 14 EAST OF THE THIRD PRINCIPAL MERIDIAN;  
 SAID PARCEL HAVING AS A LOWER LIMIT A HORIZONTAL PLANE OF ELEVATION +290.04 FEET (CHICAGO  
 CITY DATUM) AND HAVING AS AN UPPER LIMIT A HORIZONTAL PLANE OF ELEVATION +302.43 FEET  
 (CHICAGO CITY DATUM);

EXCEPTING THEREFROM THE FOLLOWING DESCRIBED PARCELS:

## PARCEL C23-A-012-N:

THAT PART OF LOTS 1 THROUGH 5 AND THE NORTH-SOUTH 10-FOOT PRIVATE ALLEY IN THE SUPERIOR  
 COURT PARTITION OF LOT 1 IN BLOCK 8 OF FRACTIONAL SECTION 15 ADDITION TO CHICAGO (SUPERIOR  
 COURT DECREE ENTERED APRIL 8, 1871) AND LOT 4 IN BLOCK 8 IN FRACTIONAL SECTION 15 ADDITION TO  
 CHICAGO, ALL IN SECTION 15, TOWNSHIP 39 NORTH, RANGE 14 EAST OF THE THIRD PRINCIPAL MERIDIAN,  
 BOUNDED AND DESCRIBED AS FOLLOWS:  
 BEGINNING AT THE POINT OF INTERSECTION OF A LINE DRAWN 1.25 FEET (AS MEASURED  
 PERPENDICULARLY) SOUTH OF AND PARALLEL WITH THE NORTH LINE OF BLOCK 8, AFORESAID AND A  
 LINE DRAWN 1.25 FEET (AS MEASURED PERPENDICULARLY) WEST OF AND PARALLEL WITH THE EAST LINE  
 OF BLOCK 8, AFORESAID; THENCE SOUTH 0 DEGREES 00 MINUTES 12 SECONDS WEST, ALONG THE LAST  
 DESCRIBED PARALLEL LINE, 158.12 FEET TO THE NORTH LINE OF THE SOUTH 1.25 FEET (AS MEASURED  
 PERPENDICULARLY) OF LOT 4, IN BLOCK 8 IN FRACTIONAL SECTION 15 ADDITION TO CHICAGO,  
 AFORESAID; THENCE SOUTH 89 DEGREES 20 MINUTES 10 SECONDS WEST, ALONG SAID NORTH LINE, 169.39  
 FEET TO A LINE DRAWN 1.25 FEET (AS MEASURED PERPENDICULARLY) EAST OF THE EAST LINE OF AN 18-  
 FOOT PUBLIC ALLEY IN BLOCK 8 AFORESAID; THENCE NORTH 0 DEGREES 01 MINUTES 24 SECONDS EAST,  
 ALONG SAID PARALLEL LINE, 46.28 FEET; THENCE SOUTH 89 DEGREES 55 MINUTES 23 SECONDS EAST, 52.00  
 FEET TO A POINT, SAID POINT BEING 47.01 FEET (AS MEASURED PERPENDICULARLY) NORTH OF THE  
 SOUTH LINE OF LOT 4, IN BLOCK 8 IN FRACTIONAL SECTION 15 ADDITION TO CHICAGO, AFORESAID;  
 THENCE NORTH 0 DEGREES 02 MINUTES 18 SECONDS EAST, 8.64 FEET; THENCE SOUTH 89 DEGREES 57  
 MINUTES 42 SECONDS EAST, PERPENDICULAR TO THE LAST DESCRIBED LINE, 23.09 FEET; THENCE NORTH 0  
 DEGREES 02 MINUTES 18 SECONDS EAST, 12.25 FEET; THENCE SOUTH 89 DEGREES 57 MINUTES 42 SECONDS  
 EAST, 8.05 FEET; THENCE SOUTH 0 DEGREES 02 MINUTES 18 SECONDS WEST, 2.20 FEET; THENCE SOUTH 89  
 DEGREES 57 MINUTES 42 SECONDS EAST, 21.00 FEET; THENCE NORTH 0 DEGREES 02 MINUTES 18 SECONDS  
 EAST, 5.29 FEET; THENCE SOUTH 89 DEGREES 57 MINUTES 42 SECONDS EAST, 4.33 FEET TO A POINT, SAID  
 POINT BEING 70.46 FEET (AS MEASURED PERPENDICULARLY) NORTH OF THE SOUTH LINE OF LOT 4, IN  
 BLOCK 8 IN FRACTIONAL SECTION 15 ADDITION TO CHICAGO, AFORESAID AND 62.12 FEET (AS MEASURED  
 PERPENDICULARLY) WEST OF THE EAST LINE OF BLOCK 8, AFORESAID; THENCE NORTH 0 DEGREES 02  
 MINUTES 18 SECONDS EAST, PERPENDICULAR TO THE LAST DESCRIBED LINE, 58.96 FEET TO A LINE DRAWN  
 1.25 FEET (AS MEASURED PERPENDICULARLY) SOUTH OF AND PARALLEL WITH THE NORTH LINE OF  
 BLOCK 8, AFORESAID; THENCE NORTH 89 DEGREES 33 MINUTES 04 SECONDS EAST, ALONG SAID PARALLEL  
 LINE, 60.82 FEET TO THE HEREINABOVE DESIGNATED POINT OF BEGINNING;  
 SAID PARCEL HAVING AS A LOWER LIMIT A HORIZONTAL PLANE OF ELEVATION +290.04 FEET (CHICAGO  
 CITY DATUM) AND HAVING AS AN UPPER LIMIT A HORIZONTAL PLANE OF ELEVATION +302.43 FEET  
 (CHICAGO CITY DATUM);

# UNOFFICIAL COPY

EXCEPT THAT PART THEREOF LYING WITHIN LOT 4 IN BLOCK 8 IN FRACTIONAL SECTION 15 ADDITION TO CHICAGO, AFORESAID;

**PARCEL C23-D-012-N:**

THE NORTH 1.25 FEET OF THAT PART OF LOTS 1, 4 AND 5 AND THE NORTH 1.25 FEET OF THAT PART OF THE NORTH-SOUTH 10-FOOT PRIVATE ALLEY, ALSO, THE EAST 1.25 FEET OF THAT PART OF LOTS 1, 2 AND 3, ALSO, THE WEST 1.25 FEET OF THAT PART OF LOT 5, ALL IN THE SUPERIOR COURT PARTITION OF LOT 1 IN BLOCK 8 OF FRACTIONAL SECTION 15 ADDITION TO CHICAGO (SUPERIOR COURT DECREE ENTERED APRIL 8, 1871), IN SECTION 15, TOWNSHIP 39 NORTH, RANGE 14 EAST OF THE THIRD PRINCIPAL MERIDIAN; SAID PARCEL HAVING AS A LOWER LIMIT A HORIZONTAL PLANE OF ELEVATION +290.04 FEET (CHICAGO CITY DATUM) AND HAVING AS AN UPPER LIMIT A HORIZONTAL PLANE OF ELEVATION +302.43 FEET (CHICAGO CITY DATUM);  
IN COOK COUNTY, ILLINOIS  
AREA = 8,583.2 SQUARE FEET OR 0.1970 ACRES.  
\*PARCEL IS AIR RIGHTS

**PARCEL C24-27-A-012-N:**

THAT PART OF LOTS 1 THROUGH 5 AND THE NORTH-SOUTH 10-FOOT PRIVATE ALLEY IN THE SUPERIOR COURT PARTITION OF LOT 1 IN BLOCK 8 OF FRACTIONAL SECTION 15 ADDITION TO CHICAGO (SUPERIOR COURT DECREE ENTERED APRIL 8, 1871) AND LOTS 1 THROUGH 5 IN BLOCK 8 IN FRACTIONAL SECTION 15 ADDITION TO CHICAGO, ALL IN SECTION 15, TOWNSHIP 39 NORTH, RANGE 14 EAST OF THE THIRD PRINCIPAL MERIDIAN, BOUNDED AND DESCRIBED AS FOLLOWS:

COMMENCING AT THE NORTHEAST CORNER OF BLOCK 8 AFORESAID, THENCE SOUTH 0 DEGREES 00 MINUTES 18 SECONDS WEST, ALONG THE EAST LINE OF BLOCK 8 AFORESAID, 41.68 FEET; THENCE NORTH 89 DEGREES 59 MINUTES 42 SECONDS WEST, PERPENDICULAR TO THE LAST DESCRIBED LINE, 2.63 FEET TO THE POINT OF BEGINNING OF THE FOLLOWING DESCRIBED PARCEL; THENCE SOUTH 0 DEGREES 00 MINUTES 15 SECONDS EAST, 77.51 FEET TO A POINT, SAID POINT BEING 41.46 FEET (AS MEASURED PERPENDICULARLY) NORTH OF THE SOUTH LINE OF LOT 4, IN BLOCK 8 IN FRACTIONAL SECTION 15 ADDITION TO CHICAGO, AFORESAID AND 2.63 FEET (AS MEASURED PERPENDICULARLY) WEST OF THE EAST LINE OF SAID LOT 4; THENCE NORTH 89 DEGREES 55 MINUTES 59 SECONDS WEST, 58.20 FEET TO A POINT, SAID POINT BEING 42.03 FEET (AS MEASURED PERPENDICULARLY) NORTH OF THE SOUTH LINE OF LOT 4, IN BLOCK 8 IN FRACTIONAL SECTION 15 ADDITION TO CHICAGO, AFORESAID; THENCE NORTH 0 DEGREES 04 MINUTES 10 SECONDS EAST, 23.37 FEET; THENCE NORTH 89 DEGREES 57 MINUTES 42 SECONDS WEST, 4.52 FEET; THENCE SOUTH 0 DEGREES 02 MINUTES 18 SECONDS WEST, 10.14 FEET TO A POINT, SAID POINT BEING 55.29 FEET (AS MEASURED PERPENDICULARLY) NORTH OF THE SOUTH LINE OF LOT 4, IN BLOCK 8 IN FRACTIONAL SECTION 15 ADDITION TO CHICAGO, AFORESAID; THENCE NORTH 89 DEGREES 57 MINUTES 42 SECONDS WEST, 25.49 FEET TO A POINT, SAID POINT BEING 55.53 FEET (AS MEASURED PERPENDICULARLY) NORTH OF THE SOUTH LINE OF LOT 4, IN BLOCK 8 IN FRACTIONAL SECTION 15 ADDITION TO CHICAGO, AFORESAID AND 81.05 FEET (AS MEASURED PERPENDICULARLY) EAST OF THE EAST LINE OF AN 18-FOOT PUBLIC ALLEY OPENED BY ORDINANCE CONFIRMED MAY 26, 1851; THENCE NORTH 0 DEGREES 02 MINUTES 18 SECONDS EAST, 12.11 FEET; THENCE SOUTH 89 DEGREES 57 MINUTES 42 SECONDS EAST, 2.37 FEET; THENCE NORTH 0 DEGREES 02 MINUTES 18 SECONDS EAST, 3.91 FEET; THENCE SOUTH 89 DEGREES 57 MINUTES 42 SECONDS EAST, 21.44 FEET; THENCE SOUTH 0 DEGREES 02 MINUTES 18 SECONDS WEST, 0.99 FEET; THENCE SOUTH 89 DEGREES 57 MINUTES 42 SECONDS EAST, 6.20 FEET; THENCE NORTH 0 DEGREES 04 MINUTES 10 SECONDS EAST, 49.23 FEET TO A POINT, SAID POINT BEING 41.16 FEET (AS MEASURED PERPENDICULARLY) SOUTH OF THE NORTH LINE OF BLOCK 8 AFORESAID; THENCE SOUTH 89 DEGREES 57 MINUTES 19 SECONDS EAST, 58.10 FEET TO THE HEREINABOVE DESIGNATED POINT OF BEGINNING;

SAID PARCEL HAVING AS A LOWER LIMIT A HORIZONTAL PLANE OF ELEVATION +302.43 FEET (CHICAGO CITY DATUM) AND HAVING AS AN UPPER LIMIT A HORIZONTAL PLANE OF ELEVATION +361.62 FEET (CHICAGO CITY DATUM);

EXCEPT THAT PART THEREOF LYING WITHIN LOT 4 IN BLOCK 8 IN FRACTIONAL SECTION 15 ADDITION TO CHICAGO, AFORESAID;

**UNOFFICIAL COPY**

IN COOK COUNTY, ILLINOIS.  
AREA - 2,262.2 SQUARE FEET OR 0.0519 ACRES.

PARCEL C24-27-A2-012-N:

THAT PART OF LOTS 1 THROUGH 5 AND THE NORTH-SOUTH 10-FOOT PRIVATE ALLEY IN THE SUPERIOR COURT PARTITION OF LOT 1 IN BLOCK 8 OF FRACTIONAL SECTION 15 ADDITION TO CHICAGO (SUPERIOR COURT DECREE ENTERED APRIL 8, 1871) IN BLOCK 8 IN FRACTIONAL SECTION 15 ADDITION TO CHICAGO, ALL IN SECTION 15, TOWNSHIP 39 NORTH, RANGE 14 EAST OF THE THIRD PRINCIPAL MERIDIAN; SAID PARCEL HAVING AS A LOWER LIMIT A HORIZONTAL PLANE OF ELEVATION +302.43 FEET (CHICAGO CITY DATUM) AND HAVING AS AN UPPER LIMIT A HORIZONTAL PLANE OF ELEVATION +361.62 FEET (CHICAGO CITY DATUM);

EXCEPTING THEREFROM THE FOLLOWING DESCRIBED PARCELS:

PARCEL C24-27-A-012-N:

THAT PART OF LOTS 1 THROUGH 5 AND THE NORTH-SOUTH 10-FOOT PRIVATE ALLEY IN THE SUPERIOR COURT PARTITION OF LOT 1 IN BLOCK 8 OF FRACTIONAL SECTION 15 ADDITION TO CHICAGO (SUPERIOR COURT DECREE ENTERED APRIL 8, 1871) AND LOT 4 IN BLOCK 8 IN FRACTIONAL SECTION 15 ADDITION TO CHICAGO, ALL IN SECTION 15, TOWNSHIP 39 NORTH, RANGE 14 EAST OF THE THIRD PRINCIPAL MERIDIAN, BOUNDED AND DESCRIBED AS FOLLOWS:

COMMENCING AT THE NORTHEAST CORNER OF BLOCK 8 AFORESAID, THENCE SOUTH 0 DEGREES 00 MINUTES 18 SECONDS WEST, ALONG THE EAST LINE OF BLOCK 8 AFORESAID, 41.68 FEET; THENCE NORTH 89 DEGREES 59 MINUTES 42 SECONDS WEST, PERPENDICULAR TO THE LAST DESCRIBED LINE, 2.63 FEET TO THE POINT OF BEGINNING OF THE FOLLOWING DESCRIBED PARCEL; THENCE SOUTH 0 DEGREES 00 MINUTES 15 SECONDS EAST, 77.51 FEET TO A POINT, SAID POINT BEING 41.46 FEET (AS MEASURED PERPENDICULARLY) NORTH OF THE SOUTH LINE OF LOT 4 IN BLOCK 8 IN FRACTIONAL SECTION 15 ADDITION TO CHICAGO, AFORESAID AND 2.62 FEET (AS MEASURED PERPENDICULARLY) WEST OF THE EAST LINE OF SAID LOT 4; THENCE NORTH 89 DEGREES 55 MINUTES 50 SECONDS WEST, 58.20 FEET TO A POINT, SAID POINT BEING 42.03 FEET (AS MEASURED PERPENDICULARLY) NORTH OF THE SOUTH LINE OF LOT 4, IN BLOCK 8 IN FRACTIONAL SECTION 15 ADDITION TO CHICAGO, AFORESAID; THENCE NORTH 0 DEGREES 04 MINUTES 10 SECONDS EAST, 23.37 FEET; THENCE NORTH 89 DEGREES 57 MINUTES 42 SECONDS WEST, 4.52 FEET; THENCE SOUTH 0 DEGREES 02 MINUTES 18 SECONDS WEST, 10.14 FEET TO A POINT, SAID POINT BEING 55.29 FEET (AS MEASURED PERPENDICULARLY) NORTH OF THE SOUTH LINE OF LOT 4, IN BLOCK 8 IN FRACTIONAL SECTION 15 ADDITION TO CHICAGO, AFORESAID; THENCE NORTH 89 DEGREES 57 MINUTES 42 SECONDS WEST, 25.49 FEET TO A POINT, SAID POINT BEING 55.33 FEET (AS MEASURED PERPENDICULARLY) NORTH OF THE SOUTH LINE OF LOT 4, IN BLOCK 8 IN FRACTIONAL SECTION 15 ADDITION TO CHICAGO, AFORESAID AND 81.05 FEET (AS MEASURED PERPENDICULARLY) EAST OF THE EAST LINE OF AN 18-FOOT PUBLIC ALLEY OPENED BY ORDINANCE CONFIRMED MAY 26, 1871; THENCE NORTH 0 DEGREES 02 MINUTES 18 SECONDS EAST, 12.11 FEET; THENCE SOUTH 89 DEGREES 57 MINUTES 42 SECONDS EAST, 2.37 FEET; THENCE NORTH 0 DEGREES 02 MINUTES 18 SECONDS EAST, 3.91 FEET; THENCE SOUTH 89 DEGREES 57 MINUTES 42 SECONDS EAST, 21.44 FEET; THENCE SOUTH 0 DEGREES 02 MINUTES 18 SECONDS WEST, 0.99 FEET; THENCE SOUTH 89 DEGREES 57 MINUTES 42 SECONDS EAST, 6.20 FEET; THENCE NORTH 0 DEGREES 04 MINUTES 10 SECONDS EAST, 49.23 FEET TO A POINT, SAID POINT BEING 41.16 FEET (AS MEASURED PERPENDICULARLY) SOUTH OF THE NORTH LINE OF BLOCK 8 AFORESAID; THENCE SOUTH 89 DEGREES 57 MINUTES 19 SECONDS EAST, 58.10 FEET TO THE HEREINABOVE DESIGNATED POINT OF BEGINNING;

SAID PARCEL HAVING AS A LOWER LIMIT A HORIZONTAL PLANE OF ELEVATION +302.43 FEET (CHICAGO CITY DATUM) AND HAVING AS AN UPPER LIMIT A HORIZONTAL PLANE OF ELEVATION +361.62 FEET (CHICAGO CITY DATUM);

EXCEPT THAT PART THEREOF LYING WITHIN LOT 4 IN BLOCK 8 IN FRACTIONAL SECTION 15 ADDITION TO CHICAGO, AFORESAID;

PARCEL C24-27-D-012-N:

## UNOFFICIAL COPY

THAT PART OF LOTS 1 THROUGH 5 AND THE NORTH-SOUTH 10-FOOT PRIVATE ALLEY IN THE SUPERIOR COURT PARTITION OF LOT 1 IN BLOCK 8 OF FRACTIONAL SECTION 15 ADDITION TO CHICAGO (SUPERIOR COURT DECREE ENTERED APRIL 8, 1871) AND LOT 4 IN BLOCK 8 IN FRACTIONAL SECTION 15 ADDITION TO CHICAGO, ALL IN SECTION 15, TOWNSHIP 39 NORTH, RANGE 14 EAST OF THE THIRD PRINCIPAL MERIDIAN, BOUNDED AND DESCRIBED AS FOLLOWS:

COMMENCING AT THE NORTHEAST CORNER OF BLOCK 8 AFORESAID, THENCE SOUTH 0 DEGREES 00 MINUTES 18 SECONDS WEST, ALONG THE EAST LINE OF BLOCK 8 AFORESAID, 40.43 FEET; THENCE NORTH 89 DEGREES 59 MINUTES 42 SECONDS WEST, PERPENDICULAR TO THE LAST DESCRIBED LINE, 1.38 FEET TO THE POINT OF BEGINNING OF THE FOLLOWING DESCRIBED PARCEL; THENCE NORTH 89 DEGREES 57 MINUTES 19 SECONDS WEST, 60.50 FEET TO A POINT, SAID POINT BEING 39.89 FEET (AS MEASURED PERPENDICULARLY) SOUTH OF THE NORTH LINE OF BLOCK 8 AFORESAID; THENCE SOUTH 0 DEGREES 04 MINUTES 10 SECONDS WEST, 50.48 FEET; THENCE SOUTH 89 DEGREES 57 MINUTES 42 SECONDS EAST, 1.25 FEET; THENCE NORTH 0 DEGREES 04 MINUTES 10 SECONDS EAST, 49.23 FEET TO A POINT, SAID POINT BEING 41.16 FEET (AS MEASURED PERPENDICULARLY) SOUTH OF THE NORTH LINE OF BLOCK 8 AFORESAID; THENCE SOUTH 89 DEGREES 57 MINUTES 19 SECONDS EAST, 58.10 FEET TO A POINT, SAID POINT BEING 2.63 FEET (AS MEASURED PERPENDICULARLY) WEST OF THE EAST LINE OF BLOCK 8 AFORESAID; THENCE SOUTH 0 DEGREES 00 MINUTES 15 SECONDS EAST, 77.51 FEET TO A POINT, SAID POINT BEING 41.46 FEET (AS MEASURED PERPENDICULARLY) NORTH OF THE SOUTH LINE OF LOT 4, IN BLOCK 8 IN FRACTIONAL SECTION 15 ADDITION TO CHICAGO, AFORESAID AND 2.62 FEET (AS MEASURED PERPENDICULARLY) WEST OF THE EAST LINE OF SAID LOT 4; THENCE NORTH 89 DEGREES 55 MINUTES 59 SECONDS WEST, 58.20 FEET TO A POINT, SAID POINT BEING 42.03 FEET (AS MEASURED PERPENDICULARLY) NORTH OF THE SOUTH LINE OF LOT 4, IN BLOCK 8 IN FRACTIONAL SECTION 15 ADDITION TO CHICAGO, AFORESAID; THENCE NORTH 0 DEGREES 04 MINUTES 10 SECONDS EAST, 23.37 FEET; THENCE NORTH 89 DEGREES 57 MINUTES 42 SECONDS WEST, 1.25 FEET; THENCE SOUTH 0 DEGREES 04 MINUTES 10 SECONDS WEST, 24.62 FEET TO A POINT, SAID POINT BEING 40.79 FEET (AS MEASURED PERPENDICULARLY) NORTH OF THE SOUTH LINE OF LOT 4, IN BLOCK 8 IN FRACTIONAL SECTION 15 ADDITION TO CHICAGO, AFORESAID; THENCE SOUTH 89 DEGREES 55 MINUTES 59 SECONDS EAST, 60.71 FEET TO A POINT, SAID POINT BEING 1.37 FEET (AS MEASURED PERPENDICULARLY) WEST OF THE EAST LINE OF LOT 4, IN BLOCK 8 IN FRACTIONAL SECTION 15 ADDITION TO CHICAGO, AFORESAID; THENCE NORTH 0 DEGREES 00 MINUTES 15 SECONDS WEST, 80.01 FEET TO THE HEREINABOVE DESIGNATED POINT OF BEGINNING;

SAID PARCEL HAVING AS A LOWER LIMIT A HORIZONTAL PLANE OF ELEVATION +302.43 FEET (CHICAGO CITY DATUM) AND HAVING AS AN UPPER LIMIT A HORIZONTAL PLANE OF ELEVATION +361.62 FEET (CHICAGO CITY DATUM);

EXCEPT THAT PART THEREOF LYING WITHIN LOT 4 IN BLOCK 8 IN FRACTIONAL SECTION 15 ADDITION TO CHICAGO, AFORESAID;

IN COOK COUNTY, ILLINOIS.

AREA = 11,371.7 SQUARE FEET OR 0.2611 ACRES.

\*PARCEL IS AIR RIGHTS

PARCEL C28-A-012-N:

THAT PART OF LOTS 1 THROUGH 5 AND THE NORTH-SOUTH 10-FOOT PRIVATE ALLEY IN THE SUPERIOR COURT PARTITION OF LOT 1 IN BLOCK 8 OF FRACTIONAL SECTION 15 ADDITION TO CHICAGO (SUPERIOR COURT DECREE ENTERED APRIL 8, 1871) AND LOT 4 IN BLOCK 8 IN FRACTIONAL SECTION 15 ADDITION TO CHICAGO, ALL IN SECTION 15, TOWNSHIP 39 NORTH, RANGE 14 EAST OF THE THIRD PRINCIPAL MERIDIAN, BOUNDED AND DESCRIBED AS FOLLOWS:

COMMENCING AT THE NORTHEAST CORNER OF BLOCK 8 AFORESAID, THENCE SOUTH 0 DEGREES 00 MINUTES 18 SECONDS WEST, ALONG THE EAST LINE OF BLOCK 8 AFORESAID, 48.31 FEET; THENCE NORTH 89 DEGREES 59 MINUTES 42 SECONDS WEST, PERPENDICULAR TO THE LAST DESCRIBED LINE, 6.12 FEET TO THE POINT OF BEGINNING OF THE FOLLOWING DESCRIBED PARCEL; THENCE SOUTH 0 DEGREES 03 MINUTES 03 SECONDS WEST, 63.13 FEET TO A POINT, SAID POINT BEING 48.73 FEET (AS MEASURED PERPENDICULARLY) NORTH OF THE SOUTH LINE OF LOT 4, IN BLOCK 8 IN FRACTIONAL SECTION 15 ADDITION TO CHICAGO, AFORESAID AND 6.17 FEET (AS MEASURED PERPENDICULARLY) WEST OF THE EAST LINE OF SAID LOT 4; THENCE SOUTH 89 DEGREES 55 MINUTES 21 SECONDS WEST, 51.17 FEET TO A POINT, SAID POINT BEING 49.11 FEET (AS MEASURED PERPENDICULARLY) NORTH OF THE SOUTH LINE OF

## UNOFFICIAL COPY

LOT 4, IN BLOCK 8 IN FRACTIONAL SECTION 15 ADDITION TO CHICAGO, AFORESAID; THENCE NORTH 0 DEGREES 05 MINUTES 24 SECONDS EAST, 17.18 FEET; THENCE NORTH 89 DEGREES 57 MINUTES 42 SECONDS WEST, 8.01 FEET; THENCE SOUTH 0 DEGREES 02 MINUTES 18 SECONDS WEST, 11.07 FEET TO A POINT, SAID POINT BEING 55.29 FEET (AS MEASURED PERPENDICULARLY) NORTH OF THE SOUTH LINE OF LOT 4, IN BLOCK 8 IN FRACTIONAL SECTION 15 ADDITION TO CHICAGO, AFORESAID; THENCE NORTH 89 DEGREES 57 MINUTES 42 SECONDS WEST, 25.49 FEET TO A POINT, SAID POINT BEING 55.53 FEET (AS MEASURED PERPENDICULARLY) NORTH OF THE SOUTH LINE OF LOT 4, IN BLOCK 8 IN FRACTIONAL SECTION 15 ADDITION TO CHICAGO, AFORESAID AND 81.05 FEET (AS MEASURED PERPENDICULARLY) EAST OF THE EAST LINE OF AN 18-FOOT PUBLIC ALLEY OPENED BY ORDINANCE CONFIRMED MAY 26, 1851; THENCE NORTH 0 DEGREE 02 MINUTES 18 SECONDS EAST, 12.11 FEET; THENCE SOUTH 89 DEGREES 57 MINUTES 42 SECONDS EAST, 2.17 FEET; THENCE NORTH 0 DEGREES 02 MINUTES 18 SECONDS EAST, 3.91 FEET; THENCE SOUTH 89 DEGREES 57 MINUTES 42 SECONDS WEST, 21.44 FEET; THENCE SOUTH 0 DEGREES 02 MINUTES 18 SECONDS WEST, 0.21 FEET; THENCE SOUTH 89 DEGREES 57 MINUTES 42 SECONDS EAST, 9.69 FEET; THENCE NORTH 0 DEGREES 05 MINUTES 24 SECONDS EAST, 41.29 FEET TO A POINT, SAID POINT BEING 48.39 FEET (AS MEASURED PERPENDICULARLY) SOUTH OF THE NORTH LINE OF BLOCK 8 AFORESAID; THENCE NORTH 89 DEGREES 57 MINUTES 52 SECONDS EAST, 51.13 FEET TO THE HEREINABOVE DESIGNATED POINT OF BEGINNING;

SAID PARCEL HAVING AS A LOWER LIMIT A HORIZONTAL PLANE OF ELEVATION +361.62 FEET (CHICAGO CITY DATUM) AND HAVING AS AN UPPER LIMIT A HORIZONTAL PLANE OF ELEVATION +373.58 FEET (CHICAGO CITY DATUM);

EXCEPT THAT PART THEREOF LYING WITHIN LOT 4 IN BLOCK 8 IN FRACTIONAL SECTION 15 ADDITION TO CHICAGO, AFORESAID;

IN COOK COUNTY, ILLINOIS.

AREA = 1,623.3 SQUARE FEET OR 0.0373 ACRES.

PARCEL C28-A2\*-012-N:

THAT PART OF LOTS 1 THROUGH 5 AND THE NORTH-SOUTH 10-FOOT PRIVATE ALLEY IN THE SUPERIOR COURT PARTITION OF LOT 1 IN BLOCK 8 OF FRACTIONAL SECTION 15 ADDITION TO CHICAGO (SUPERIOR COURT DECREE ENTERED APRIL 8, 1871) IN BLOCK 8 IN FRACTIONAL SECTION 15 ADDITION TO CHICAGO, ALL IN SECTION 15, TOWNSHIP 39 NORTH, RANGE 14 EAST OF THE THIRD PRINCIPAL MERIDIAN; SAID PARCEL HAVING AS A LOWER LIMIT A HORIZONTAL PLANE OF ELEVATION +361.62 FEET (CHICAGO CITY DATUM) AND HAVING AS AN UPPER LIMIT A HORIZONTAL PLANE OF ELEVATION +373.58 FEET (CHICAGO CITY DATUM);

EXCEPTING THEREFROM THE FOLLOWING DESCRIBED PARCELS:

PARCEL C28-A-012-N:

THAT PART OF LOTS 1 THROUGH 5 AND THE NORTH-SOUTH 10-FOOT PRIVATE ALLEY IN THE SUPERIOR COURT PARTITION OF LOT 1 IN BLOCK 8 OF FRACTIONAL SECTION 15 ADDITION TO CHICAGO (SUPERIOR COURT DECREE ENTERED APRIL 8, 1871) AND LOT 4 IN BLOCK 8 IN FRACTIONAL SECTION 15 ADDITION TO CHICAGO, ALL IN SECTION 15, TOWNSHIP 39 NORTH, RANGE 14 EAST OF THE THIRD PRINCIPAL MERIDIAN, BOUNDED AND DESCRIBED AS FOLLOWS:

COMMENCING AT THE NORTHEAST CORNER OF BLOCK 8 AFORESAID, THENCE SOUTH 0 DEGREES 00 MINUTES 18 SECONDS WEST, ALONG THE EAST LINE OF BLOCK 8 AFORESAID, 48.81 FEET; THENCE NORTH 89 DEGREES 59 MINUTES 42 SECONDS WEST, PERPENDICULAR TO THE LAST DESCRIBED LINE, 6.12 FEET TO THE POINT OF BEGINNING OF THE FOLLOWING DESCRIBED PARCEL; THENCE SOUTH 0 DEGREES 03 MINUTES 03 SECONDS WEST, 63.13 FEET TO A POINT, SAID POINT BEING 48.73 FEET (AS MEASURED PERPENDICULARLY) NORTH OF THE SOUTH LINE OF LOT 4, IN BLOCK 8 IN FRACTIONAL SECTION 15 ADDITION TO CHICAGO, AFORESAID AND 6.17 FEET (AS MEASURED PERPENDICULARLY) WEST OF THE EAST LINE OF SAID LOT 4; THENCE SOUTH 89 DEGREES 55 MINUTES 21 SECONDS WEST, 51.17 FEET TO A POINT, SAID POINT BEING 49.11 FEET (AS MEASURED PERPENDICULARLY) NORTH OF THE SOUTH LINE OF LOT 4, IN BLOCK 8 IN FRACTIONAL SECTION 15 ADDITION TO CHICAGO, AFORESAID; THENCE NORTH 0 DEGREES 05 MINUTES 24 SECONDS EAST, 17.18 FEET; THENCE NORTH 89 DEGREES 57 MINUTES 42 SECONDS WEST, 8.01 FEET; THENCE SOUTH 0 DEGREES 02 MINUTES 18 SECONDS WEST, 11.07 FEET TO A POINT, SAID

## UNOFFICIAL COPY

POINT BEING 55.29 FEET (AS MEASURED PERPENDICULARLY) NORTH OF THE SOUTH LINE OF LOT 4, IN BLOCK 8 IN FRACTIONAL SECTION 15 ADDITION TO CHICAGO, AFORESAID; THENCE NORTH 89 DEGREES 57 MINUTES 42 SECONDS WEST, 25.49 FEET TO A POINT, SAID POINT BEING 55.53 FEET (AS MEASURED PERPENDICULARLY) NORTH OF THE SOUTH LINE OF LOT 4, IN BLOCK 8 IN FRACTIONAL SECTION 15 ADDITION TO CHICAGO, AFORESAID AND 81.05 FEET (AS MEASURED PERPENDICULARLY) EAST OF THE EAST LINE OF AN 18-FOOT PUBLIC ALLEY OPENED BY ORDINANCE CONFIRMED MAY 26, 1851; THENCE NORTH 0 DEGREES 02 MINUTES 18 SECONDS EAST, 12.11 FEET; THENCE SOUTH 89 DEGREES 57 MINUTES 42 SECONDS EAST, 2.37 FEET; THENCE NORTH 0 DEGREES 02 MINUTES 18 SECONDS EAST, 3.91 FEET; THENCE SOUTH 89 DEGREES 57 MINUTES 42 SECONDS EAST, 21.44 FEET; THENCE SOUTH 0 DEGREES 02 MINUTES 18 SECONDS WEST, 0.26 FEET; THENCE SOUTH 89 DEGREES 57 MINUTES 42 SECONDS EAST, 9.69 FEET; THENCE NORTH 0 DEGREES 02 MINUTES 15 SECONDS EAST, 41.29 FEET TO A POINT, SAID POINT BEING 48.39 FEET (AS MEASURED PERPENDICULARLY) SOUTH OF THE NORTH LINE OF BLOCK 8 AFORESAID; THENCE NORTH 89 DEGREES 57 MINUTES 58 SECONDS EAST, 51.13 FEET TO THE HEREINABOVE DESIGNATED POINT OF BEGINNING;

SAID PARCEL HAVING AS A LOWER LIMIT A HORIZONTAL PLANE OF ELEVATION +361.62 FEET (CHICAGO CITY DATUM) AND HAVING AS AN UPPER LIMIT A HORIZONTAL PLANE OF ELEVATION +373.58 FEET (CHICAGO CITY DATUM);

EXCEPT THAT PART THEREOF LYING WITHIN LOT 4 IN BLOCK 8 IN FRACTIONAL SECTION 15 ADDITION TO CHICAGO, AFORESAID;

PARCEL C273D-012-N:

THAT PART OF LOTS 1 THROUGH 5 AND THE NORTH-SOUTH 10-FOOT PRIVATE ALLEY IN THE SUPERIOR COURT PARTITION OF LOT 1 IN BLOCK 8 OF FRACTIONAL SECTION 15 ADDITION TO CHICAGO (SUPERIOR COURT DECREE ENTERED APRIL 8, 1871) AND LOT 4 IN BLOCK 8 IN FRACTIONAL SECTION 15 ADDITION TO CHICAGO, ALL IN SECTION 15, TOWNSHIP 39 NORTH RANGE 14 EAST OF THE THIRD PRINCIPAL MERIDIAN, BOUNDED AND DESCRIBED AS FOLLOWS:

COMMENCING AT THE NORTHEAST CORNER OF BLOCK 8 AFORESAID, THENCE SOUTH 0 DEGREES 00 MINUTES 18 SECONDS WEST, ALONG THE EAST LINE OF BLOCK 8 AFORESAID, 48.11 FEET; THENCE NORTH 89 DEGREES 59 MINUTES 42 SECONDS WEST, PERPENDICULAR TO THE LAST DESCRIBED LINE, 5.42 FEET TO THE POINT OF BEGINNING OF THE FOLLOWING DESCRIBED PARCEL; THENCE SOUTH 89 DEGREES 57 MINUTES 58 SECONDS WEST, 52.53 FEET TO A POINT, SAID POINT BEING 47.69 FEET (AS MEASURED PERPENDICULARLY) SOUTH OF THE NORTH LINE OF BLOCK 8 AFORESAID; THENCE SOUTH 0 DEGREES 05 MINUTES 24 SECONDS WEST, 41.99 FEET; THENCE SOUTH 89 DEGREES 57 MINUTES 42 SECONDS EAST, 0.70 FEET; THENCE NORTH 0 DEGREES 05 MINUTES 24 SECONDS EAST, 41.29 FEET TO A POINT, SAID POINT BEING 48.39 FEET (AS MEASURED PERPENDICULARLY) SOUTH OF THE NORTH LINE OF BLOCK 8 AFORESAID; THENCE NORTH 89 DEGREES 57 MINUTES 58 SECONDS EAST, 51.13 FEET TO A POINT, SAID POINT BEING 6.12 FEET (AS MEASURED PERPENDICULARLY) WEST OF THE EAST LINE OF BLOCK 8 AFORESAID; THENCE SOUTH 0 DEGREES 03 MINUTES 03 SECONDS WEST, 63.15 FEET TO A POINT, SAID POINT BEING 48.73 FEET (AS MEASURED PERPENDICULARLY) NORTH OF THE SOUTH LINE OF LOT 4, IN BLOCK 8 IN FRACTIONAL SECTION 15 ADDITION TO CHICAGO, AFORESAID AND 6.17 FEET (AS MEASURED PERPENDICULARLY) WEST OF THE EAST LINE OF LOT 4, IN BLOCK 8 IN FRACTIONAL SECTION 15 ADDITION TO CHICAGO, AFORESAID; THENCE SOUTH 89 DEGREES 55 MINUTES 21 SECONDS WEST, 51.17 FEET TO A POINT, SAID POINT BEING 49.13 FEET (AS MEASURED PERPENDICULARLY) NORTH OF THE SOUTH LINE OF LOT 4, IN BLOCK 8 IN FRACTIONAL SECTION 15 ADDITION TO CHICAGO, AFORESAID; THENCE NORTH 0 DEGREES 05 MINUTES 24 SECONDS EAST, 17.18 FEET; THENCE NORTH 89 DEGREES 57 MINUTES 42 SECONDS WEST, 0.70 FEET; THENCE SOUTH 0 DEGREES 05 MINUTES 24 SECONDS WEST, 17.88 FEET TO A POINT, SAID POINT BEING 48.41 FEET (AS MEASURED PERPENDICULARLY) NORTH OF THE SOUTH LINE OF LOT 4, IN BLOCK 8 IN FRACTIONAL SECTION 15 ADDITION TO CHICAGO, AFORESAID; THENCE NORTH 89 DEGREES 55 MINUTES 21 SECONDS EAST, 52.57 FEET TO A POINT, SAID POINT BEING 48.73 FEET (AS MEASURED PERPENDICULARLY) NORTH OF THE SOUTH LINE OF LOT 4, IN BLOCK 8 IN FRACTIONAL SECTION 15 ADDITION TO CHICAGO, AFORESAID AND 5.47 FEET (AS MEASURED PERPENDICULARLY) WEST OF THE EAST LINE OF LOT 4, IN BLOCK 8 IN FRACTIONAL SECTION 15 ADDITION TO CHICAGO, AFORESAID; THENCE NORTH 0 DEGREES 03 MINUTES 03 SECONDS EAST, 64.53 FEET TO THE HEREINABOVE DESIGNATED POINT OF BEGINNING;

SAID PARCEL HAVING AS A LOWER LIMIT A HORIZONTAL PLANE OF ELEVATION +361.62 FEET (CHICAGO CITY DATUM) AND HAVING AS AN UPPER LIMIT A HORIZONTAL PLANE OF ELEVATION +373.58 FEET (CHICAGO CITY DATUM);

## UNOFFICIAL COPY

EXCEPT THAT PART THEREOF LYING WITHIN LOT 4 IN BLOCK 8 IN FRACTIONAL SECTION 15 ADDITION TO CHICAGO, AFORESAID;  
 IN COOK COUNTY, ILLINOIS.  
 AREA = 12,102.5 SQUARE FEET OR 0.2778 ACRES.  
 \*PARCEL IS AIR RIGHTS

PARCEL C29-A-012-N:

THAT PART OF LOTS 1 THROUGH 5 AND THE NORTH-SOUTH 10-FOOT PRIVATE ALLEY IN THE SUPERIOR COURT PARTITION OF LOT 1 IN BLOCK 8 OF FRACTIONAL SECTION 15 ADDITION TO CHICAGO (SUPERIOR COURT DECREE ENTERED APRIL 8, 1871) AND LOT 4 IN BLOCK 8 IN FRACTIONAL SECTION 15 ADDITION TO CHICAGO, ALL IN SECTION 15, TOWNSHIP 39 NORTH, RANGE 14 EAST OF THE THIRD PRINCIPAL MERIDIAN, BOUNDED AND DESCRIBED AS FOLLOWS:  
 COMMENCING AT THE NORTHEAST CORNER OF BLOCK 8 AFORESAID, THENCE SOUTH 0 DEGREES 00 MINUTES 18 SECONDS WEST, ALONG THE EAST LINE OF BLOCK 8 AFORESAID, 49.36 FEET; THENCE NORTH 89 DEGREES 59 MINUTES 42 SECONDS WEST, PERPENDICULAR TO THE LAST DESCRIBED LINE, 6.67 FEET TO THE POINT OF BEGINNING OF THE FOLLOWING DESCRIBED PARCEL; THENCE SOUTH 0 DEGREES 03 MINUTES 03 SECONDS WEST, 62.01 FEET TO A POINT, SAID POINT BEING 49.29 FEET (AS MEASURED PERPENDICULARLY) NORTH OF THE SOUTH LINE OF LOT 4 AFORESAID AND 6.72 FEET (AS MEASURED PERPENDICULARLY) WEST OF THE EAST LINE OF LOT 4, IN BLOCK 8 IN FRACTIONAL SECTION 15 ADDITION TO CHICAGO, AFORESAID; THENCE SOUTH 79 DEGREES 55 MINUTES 21 SECONDS WEST, 50.07 FEET TO A POINT, SAID POINT BEING 49.65 FEET (AS MEASURED PERPENDICULARLY) NORTH OF THE SOUTH LINE OF LOT 4, IN BLOCK 8 IN FRACTIONAL SECTION 15 ADDITION TO CHICAGO, AFORESAID; THENCE NORTH 0 DEGREES 05 MINUTES 24 SECONDS EAST, 16.06 FEET; THENCE NORTH 89 DEGREES 57 MINUTES 42 SECONDS WEST, 8.56 FEET; THENCE SOUTH 0 DEGREES 02 MINUTES 18 SECONDS WEST, 10.50 FEET TO A POINT, SAID POINT BEING 55.29 FEET (AS MEASURED PERPENDICULARLY) NORTH OF THE SOUTH LINE OF LOT 4, IN BLOCK 8 IN FRACTIONAL SECTION 15 ADDITION TO CHICAGO, AFORESAID; THENCE NORTH 89 DEGREES 57 MINUTES 42 SECONDS WEST, 25.49 FEET TO A POINT, SAID POINT BEING 55.53 FEET (AS MEASURED PERPENDICULARLY) NORTH OF THE SOUTH LINE OF LOT 4, IN BLOCK 8 IN FRACTIONAL SECTION 15 ADDITION TO CHICAGO, AFORESAID AND 81.05 FEET (AS MEASURED PERPENDICULARLY) EAST OF THE EAST LINE OF AN 18-FOOT PUBLIC ALLEY OPENED BY ORDINANCE CONFIRMED MAY 26, 1851; THENCE NORTH 0 DEGREES 02 MINUTES 18 SECONDS EAST, 12.11 FEET; THENCE SOUTH 89 DEGREES 57 MINUTES 42 SECONDS EAST, 2.37 FEET; THENCE NORTH 0 DEGREES 02 MINUTES 18 SECONDS EAST, 3.91 FEET; THENCE SOUTH 89 DEGREES 57 MINUTES 42 SECONDS EAST, 21.44 FEET; THENCE SOUTH 0 DEGREES 02 MINUTES 18 SECONDS WEST, 0.26 FEET; THENCE SOUTH 89 DEGREES 57 MINUTES 42 SECONDS WEST, 10.24 FEET; THENCE NORTH 0 DEGREES 05 MINUTES 24 SECONDS EAST, 40.74 FEET TO A POINT, SAID POINT BEING 48.95 FEET (AS MEASURED PERPENDICULARLY) SOUTH OF THE NORTH LINE OF BLOCK 8 AFORESAID, THENCE NORTH 89 DEGREES 57 MINUTES 58 SECONDS EAST, 50.03 FEET TO THE HEREINABOVE DESIGNATED POINT OF BEGINNING;

SAID PARCEL HAVING AS A LOWER LIMIT A HORIZONTAL PLANE OF ELEVATION +373.58 FEET (CHICAGO CITY DATUM) AND HAVING AS AN UPPER LIMIT A HORIZONTAL PLANE OF ELEVATION +384.00 FEET (CHICAGO CITY DATUM);

EXCEPT THAT PART THEREOF LYING WITHIN LOT 4 IN BLOCK 8 IN FRACTIONAL SECTION 15 ADDITION TO CHICAGO, AFORESAID;  
 IN COOK COUNTY, ILLINOIS.  
 AREA = 1,560.8 SQUARE FEET OR 0.0358 ACRES.

PARCEL C29-A2\*-012-N:

THAT PART OF LOTS 1 THROUGH 5 AND THE NORTH-SOUTH 10-FOOT PRIVATE ALLEY IN THE SUPERIOR COURT PARTITION OF LOT 1 IN BLOCK 8 OF FRACTIONAL SECTION 15 ADDITION TO CHICAGO (SUPERIOR COURT DECREE ENTERED APRIL 8, 1871), IN SECTION 15, TOWNSHIP 39 NORTH, RANGE 14 EAST OF THE THIRD PRINCIPAL MERIDIAN;  
 SAID PARCEL HAVING AS A LOWER LIMIT A HORIZONTAL PLANE OF ELEVATION +373.58 FEET (CHICAGO

**UNOFFICIAL COPY**

CITY DATUM) AND HAVING AS AN UPPER LIMIT A HORIZONTAL PLANE OF ELEVATION +388.05 FEET (CHICAGO CITY DATUM);

EXCEPTING THEREFROM THE FOLLOWING DESCRIBED PARCELS:

**PARCEL C29-A-012-N:**

THAT PART OF LOTS 1 THROUGH 5 AND THE NORTH-SOUTH 10-FOOT PRIVATE ALLEY IN THE SUPERIOR COURT PARTITION OF LOT 1 IN BLOCK 8 OF FRACTIONAL SECTION 15 ADDITION TO CHICAGO (SUPERIOR COURT DECREE ENTERED APRIL 8, 1871) AND LOT 4 IN BLOCK 8 IN FRACTIONAL SECTION 15 ADDITION TO CHICAGO, ALL IN SECTION 15, TOWNSHIP 39 NORTH, RANGE 14 EAST OF THE THIRD PRINCIPAL MERIDIAN, BOUNDED AND DESCRIBED AS FOLLOWS:

COMMENCING AT THE NORTHEAST CORNER OF BLOCK 8 AFORESAID, THENCE SOUTH 0 DEGREES 00 MINUTES 18 SECONDS WEST, ALONG THE EAST LINE OF BLOCK 8 AFORESAID, 49.36 FEET; THENCE NORTH 89 DEGREES 59 MINUTES 42 SECONDS WEST, PERPENDICULAR TO THE LAST DESCRIBED LINE, 6.67 FEET TO THE POINT OF BEGINNING OF THE FOLLOWING DESCRIBED PARCEL; THENCE SOUTH 0 DEGREES 03 MINUTES 03 SECONDS WEST, 6.43 FEET TO A POINT, SAID POINT BEING 49.29 FEET (AS MEASURED PERPENDICULARLY) NORTH OF THE SOUTH LINE OF LOT 4 AFORESAID AND 672 FEET (AS MEASURED PERPENDICULARLY) WEST OF THE EAST LINE OF LOT 4, IN BLOCK 8 IN FRACTIONAL SECTION 15 ADDITION TO CHICAGO, AFORESAID; THENCE SOUTH 89 DEGREES 55 MINUTES 21 SECONDS WEST, 50.07 FEET TO A POINT, SAID POINT BEING 49.65 FEET (AS MEASURED PERPENDICULARLY) NORTH OF THE SOUTH LINE OF LOT 4, IN BLOCK 8 IN FRACTIONAL SECTION 15 ADDITION TO CHICAGO, AFORESAID; THENCE NORTH 0 DEGREES 05 MINUTES 24 SECONDS EAST, 16.55 FEET; THENCE NORTH 89 DEGREES 57 MINUTES 42 SECONDS WEST, 8.56 FEET; THENCE SOUTH 0 DEGREES 02 MINUTES 18 SECONDS WEST, 10.50 FEET TO A POINT, SAID POINT BEING 55.29 FEET (AS MEASURED PERPENDICULARLY) NORTH OF THE SOUTH LINE OF LOT 4, IN BLOCK 8 IN FRACTIONAL SECTION 15 ADDITION TO CHICAGO, AFORESAID; THENCE NORTH 89 DEGREES 57 MINUTES 42 SECONDS WEST, 25.49 FEET TO A POINT, SAID POINT BEING 55.53 FEET (AS MEASURED PERPENDICULARLY) NORTH OF THE SOUTH LINE OF LOT 4, IN BLOCK 8 IN FRACTIONAL SECTION 15 ADDITION TO CHICAGO, AFORESAID AND 81.05 FEET (AS MEASURED PERPENDICULARLY) EAST OF THE EAST LINE OF AN 18-FOOT PUBLIC ALLEY OPENED BY ORDINANCE CONFIRMED MAY 26, 1851; THENCE NORTH 0 DEGREES 02 MINUTES 18 SECONDS EAST, 12.11 FEET; THENCE SOUTH 89 DEGREES 57 MINUTES 42 SECONDS EAST, 2.37 FEET; THENCE NORTH 0 DEGREES 02 MINUTES 18 SECONDS EAST, 3.91 FEET; THENCE SOUTH 89 DEGREES 57 MINUTES 42 SECONDS EAST, 21.44 FEET; THENCE SOUTH 0 DEGREES 02 MINUTES 18 SECONDS WEST, 0.26 FEET; THENCE SOUTH 89 DEGREES 57 MINUTES 42 SECONDS EAST, 10.24 FEET; THENCE NORTH 0 DEGREES 05 MINUTES 24 SECONDS EAST, 40.74 FEET TO A POINT, SAID POINT BEING 48.95 FEET (AS MEASURED PERPENDICULARLY) SOUTH OF THE NORTH LINE OF BLOCK 8 AFORESAID; THENCE NORTH 89 DEGREES 57 MINUTES 58 SECONDS EAST, 50.03 FEET TO THE HEREINABOVE DESIGNATED POINT OF BEGINNING;

SAID PARCEL HAVING AS A LOWER LIMIT A HORIZONTAL PLANE OF ELEVATION +37.57 FEET (CHICAGO CITY DATUM) AND HAVING AS AN UPPER LIMIT A HORIZONTAL PLANE OF ELEVATION +388.05 FEET (CHICAGO CITY DATUM);

EXCEPT THAT PART THEREOF LYING WITHIN LOT 4 IN BLOCK 8 IN FRACTIONAL SECTION 15 ADDITION TO CHICAGO, AFORESAID;

**PARCEL C29-D-012-N:**

THAT PART OF LOTS 1 THROUGH 5 AND THE NORTH-SOUTH 10-FOOT PRIVATE ALLEY IN THE SUPERIOR COURT PARTITION OF LOT 1 IN BLOCK 8 OF FRACTIONAL SECTION 15 ADDITION TO CHICAGO (SUPERIOR COURT DECREE ENTERED APRIL 8, 1871) AND LOT 4 IN BLOCK 8 IN FRACTIONAL SECTION 15 ADDITION TO CHICAGO, ALL IN SECTION 15, TOWNSHIP 39 NORTH, RANGE 14 EAST OF THE THIRD PRINCIPAL MERIDIAN, BOUNDED AND DESCRIBED AS FOLLOWS:

COMMENCING AT THE NORTHEAST CORNER OF BLOCK 8 AFORESAID, THENCE SOUTH 0 DEGREES 00 MINUTES 18 SECONDS WEST, ALONG THE EAST LINE OF BLOCK 8 AFORESAID, 48.11 FEET; THENCE NORTH 89 DEGREES 59 MINUTES 42 SECONDS WEST, PERPENDICULAR TO THE LAST DESCRIBED LINE, 5.42 FEET TO THE POINT OF BEGINNING OF THE FOLLOWING DESCRIBED PARCEL; THENCE SOUTH 89 DEGREES 57 MINUTES 58 SECONDS WEST, 52.53 FEET TO A POINT, SAID POINT BEING 47.69 FEET (AS MEASURED PERPENDICULARLY) SOUTH OF THE NORTH LINE OF BLOCK 8 AFORESAID; THENCE SOUTH 0 DEGREES 05 MINUTES 24 SECONDS WEST, 41.99 FEET; THENCE SOUTH 89 DEGREES 57 MINUTES 42 SECONDS EAST, 1.25



## UNOFFICIAL COPY

FEET; THENCE NORTH 0 DEGREES 05 MINUTES 24 SECONDS EAST, 40.74 FEET TO A POINT, SAID POINT BEING 48.95 FEET (AS MEASURED PERPENDICULARLY) SOUTH OF THE NORTH LINE OF BLOCK 8 AFORESAID; THENCE NORTH 89 DEGREES 57 MINUTES 58 SECONDS EAST, 54.03 FEET TO A POINT, SAID POINT BEING 6.67 FEET (AS MEASURED PERPENDICULARLY) WEST OF THE EAST LINE OF BLOCK 8 AFORESAID; THENCE SOUTH 0 DEGREES 03 MINUTES 03 SECONDS WEST, 62.03 FEET TO A POINT, SAID POINT BEING 49.29 FEET (AS MEASURED PERPENDICULARLY) NORTH OF THE SOUTH LINE OF LOT 4 AFORESAID AND 6.72 FEET (AS MEASURED PERPENDICULARLY) WEST OF THE EAST LINE OF LOT 4, IN BLOCK 8 IN FRACTIONAL SECTION 15 ADDITION TO CHICAGO, AFORESAID; THENCE SOUTH 89 DEGREES 55 MINUTES 21 SECONDS WEST, 50.07 FEET TO A POINT, SAID POINT BEING 49.65 FEET (AS MEASURED PERPENDICULARLY) NORTH OF THE SOUTH LINE OF LOT 4, IN BLOCK 8 IN FRACTIONAL SECTION 15 ADDITION TO CHICAGO, AFORESAID; THENCE NORTH 0 DEGREES 05 MINUTES 24 SECONDS EAST, 16.06 FEET; THENCE NORTH 89 DEGREES 57 MINUTES 42 SECONDS WEST, 1.25 FEET; THENCE SOUTH 0 DEGREES 05 MINUTES 24 SECONDS WEST, 17.31 FEET TO A POINT, SAID POINT BEING 48.41 FEET (AS MEASURED PERPENDICULARLY) NORTH OF THE SOUTH LINE OF LOT 4, IN BLOCK 8 IN FRACTIONAL SECTION 15 ADDITION TO CHICAGO, AFORESAID; THENCE NORTH 89 DEGREES 55 MINUTES 21 SECONDS EAST, 52.57 FEET TO A POINT, SAID POINT BEING 48.03 FEET (AS MEASURED PERPENDICULARLY) NORTH OF THE SOUTH LINE OF LOT 4, IN BLOCK 8 IN FRACTIONAL SECTION 15 ADDITION TO CHICAGO, AFORESAID AND 5.47 FEET (AS MEASURED PERPENDICULARLY) WEST OF THE EAST LINE OF SAID LOT 4; THENCE NORTH 0 DEGREES 03 MINUTES 03 SECONDS EAST, 64.53 FEET TO THE POINT ABOVE DESIGNATED POINT OF BEGINNING; SAID PARCEL HAVING AS A LOWER LIMIT A HORIZONTAL PLANE OF ELEVATION +373.58 FEET (CHICAGO CITY DATUM) AND HAVING AS AN UPPER LIMIT A HORIZONTAL PLANE OF ELEVATION +388.05 FEET (CHICAGO CITY DATUM);

EXCEPT THAT PART THEREOF LYING WITHIN LOT 4 IN BLOCK 8 IN FRACTIONAL SECTION 15 ADDITION TO CHICAGO, AFORESAID;  
IN COOK COUNTY, ILLINOIS.

AREA = 12,102.5 SQUARE FEET OR 0.2778 ACRES.

\*PARCEL IS AIR RIGHTS

PARCEL C30-A-012-N:

THAT PART OF LOTS 1 THROUGH 5 AND THE NORTH-SOUTH 10-FOOT PRIVATE ALLEY IN THE SUPERIOR COURT PARTITION OF LOT 1 IN BLOCK 8 OF FRACTIONAL SECTION 15 ADDITION TO CHICAGO (SUPERIOR COURT DECREE ENTERED APRIL 8, 1871) AND LOT 4 IN BLOCK 8 IN FRACTIONAL SECTION 15 ADDITION TO CHICAGO, ALL IN SECTION 15, TOWNSHIP 39 NORTH, RANGE 14 EAST OF THE THIRD PRINCIPAL MERIDIAN, BOUNDED AND DESCRIBED AS FOLLOWS:

COMMENCING AT THE NORTHEAST CORNER OF BLOCK 8 AFORESAID, THENCE SOUTH 0 DEGREES 00 MINUTES 18 SECONDS WEST, ALONG THE EAST LINE OF BLOCK 8 AFORESAID, 53.13 FEET; THENCE NORTH 89 DEGREES 59 MINUTES 42 SECONDS WEST, PERPENDICULAR TO THE LAST DESCRIBED LINE, 9.0 FEET TO THE POINT OF BEGINNING OF THE FOLLOWING DESCRIBED PARCEL; THENCE SOUTH 0 DEGREES 03 MINUTES 50 SECONDS WEST, 34.51 FEET TO A POINT, SAID POINT BEING 53.06 FEET (AS MEASURED PERPENDICULARLY) NORTH OF THE SOUTH LINE OF LOT 4, IN BLOCK 8 IN FRACTIONAL SECTION 15 ADDITION TO CHICAGO, AFORESAID AND 9.05 FEET (AS MEASURED PERPENDICULARLY) WEST OF THE EAST LINE OF SAID LOT 4; THENCE SOUTH 89 DEGREES 55 MINUTES 21 SECONDS WEST, 45.55 FEET TO A POINT, SAID POINT BEING 53.39 FEET (AS MEASURED PERPENDICULARLY) NORTH OF THE SOUTH LINE OF LOT 4, IN BLOCK 8 IN FRACTIONAL SECTION 15 ADDITION TO CHICAGO, AFORESAID; THENCE NORTH 0 DEGREES 03 MINUTES 50 SECONDS EAST, 11.96 FEET; THENCE NORTH 89 DEGREES 57 MINUTES 42 SECONDS WEST, 10.73 FEET; THENCE SOUTH 0 DEGREES 02 MINUTES 18 SECONDS WEST, 11.07 FEET TO A POINT, SAID POINT BEING 54.38 FEET (AS MEASURED PERPENDICULARLY) NORTH OF THE SOUTH LINE OF LOT 4, IN BLOCK 8 IN FRACTIONAL SECTION 15 ADDITION TO CHICAGO, AFORESAID; THENCE NORTH 89 DEGREES 57 MINUTES 42 SECONDS WEST, 25.49 FEET TO A POINT, SAID POINT BEING 54.62 FEET (AS MEASURED PERPENDICULARLY) NORTH OF THE SOUTH LINE OF LOT 4, IN BLOCK 8 IN FRACTIONAL SECTION 15 ADDITION TO CHICAGO, AFORESAID AND 81.05 FEET (AS MEASURED PERPENDICULARLY) EAST OF THE EAST LINE OF AN 18-FOOT PUBLIC ALLEY OPENED BY ORDINANCE CONFIRMED MAY 26, 1851; THENCE NORTH 0 DEGREES 02 MINUTES 18 SECONDS EAST, 12.11 FEET; THENCE SOUTH 89 DEGREES 57 MINUTES 42 SECONDS WEST, 1.37 FEET; THENCE NORTH 0 DEGREES 02 MINUTES 18 SECONDS EAST, 3.91 FEET; THENCE

**UNOFFICIAL COPY**

SOUTH 89 DEGREES 57 MINUTES 42 SECONDS EAST, 21.44 FEET; THENCE SOUTH 0 DEGREES 02 MINUTES 18 SECONDS WEST, 0.26 FEET; THENCE SOUTH 89 DEGREES 57 MINUTES 42 SECONDS EAST, 12.41 FEET; THENCE NORTH 0 DEGREES 03 MINUTES 50 SECONDS EAST, 37.90 FEET TO A POINT, SAID POINT BEING 52.73 FEET (AS MEASURED PERPENDICULARLY) SOUTH OF THE NORTH LINE OF BLOCK 8 AFORESAID; THENCE NORTH 89 DEGREES 57 MINUTES 58 SECONDS EAST, 45.55 FEET TO THE HEREINABOVE DESIGNATED POINT OF BEGINNING;

SAID PARCEL HAVING AS A LOWER LIMIT A HORIZONTAL PLANE OF ELEVATION +388.05 FEET (CHICAGO CITY DATUM) AND HAVING AS AN UPPER LIMIT A HORIZONTAL PLANE OF ELEVATION +396.37 FEET (CHICAGO CITY DATUM);

EXCEPT THAT PART THEREOF LYING WITHIN LOT 4 IN BLOCK 8 IN FRACTIONAL SECTION 15 ADDITION TO CHICAGO, AFORESAID;

IN COOK COUNTY, ILLINOIS.

AREA = 1,249.9 SQUARE FEET OR 0.0287 ACRES.

PARCEL C30-A2\*-012-N:

THAT PART OF LOTS 1 THROUGH 5 AND THE NORTH-SOUTH 12-FOOT PRIVATE ALLEY IN THE SUPERIOR COURT PARTITION OF LOT 1 IN BLOCK 8 OF FRACTIONAL SECTION 15 ADDITION TO CHICAGO (SUPERIOR COURT DECREE ENTERED APRIL 8, 1871) IN SECTION 15, TOWNSHIP 39 NORTH, RANGE 14 EAST OF THE THIRD PRINCIPAL MERIDIAN;

SAID PARCEL HAVING AS A LOWER LIMIT A HORIZONTAL PLANE OF ELEVATION +388.05 FEET (CHICAGO CITY DATUM) AND HAVING AS AN UPPER LIMIT A HORIZONTAL PLANE OF ELEVATION +396.37 FEET (CHICAGO CITY DATUM);

EXCEPTING THEREFROM THE FOLLOWING DESCRIBED PARCELS:

PARCEL C30-A-012-N:

THAT PART OF LOTS 1 THROUGH 5 AND THE NORTH-SOUTH 12-FOOT PRIVATE ALLEY IN THE SUPERIOR COURT PARTITION OF LOT 1 IN BLOCK 8 OF FRACTIONAL SECTION 15 ADDITION TO CHICAGO (SUPERIOR COURT DECREE ENTERED APRIL 8, 1871) AND LOT 4 IN BLOCK 8 IN FRACTIONAL SECTION 15 ADDITION TO CHICAGO, ALL IN SECTION 15, TOWNSHIP 39 NORTH, RANGE 14 EAST OF THE THIRD PRINCIPAL MERIDIAN, BOUNDED AND DESCRIBED AS FOLLOWS:

COMMENCING AT THE NORTHEAST CORNER OF BLOCK 8 AFORESAID, THENCE SOUTH 0 DEGREES 00 MINUTES 18 SECONDS WEST, ALONG THE EAST LINE OF BLOCK 8 AFORESAID, 75.13 FEET; THENCE NORTH 89 DEGREES 59 MINUTES 42 SECONDS WEST, PERPENDICULAR TO THE LAST DESCRIBED LINE, 9.00 FEET TO THE POINT OF BEGINNING OF THE FOLLOWING DESCRIBED PARCEL; THENCE SOUTH 0 DEGREES 03 MINUTES 50 SECONDS WEST, 54.51 FEET TO A POINT, SAID POINT BEING 53.06 FEET (AS MEASURED PERPENDICULARLY) NORTH OF THE SOUTH LINE OF LOT 4, IN BLOCK 8 IN FRACTIONAL SECTION 15 ADDITION TO CHICAGO, AFORESAID AND 9.05 FEET (AS MEASURED PERPENDICULARLY) WEST OF THE EAST LINE OF SAID LOT 4; THENCE SOUTH 89 DEGREES 55 MINUTES 21 SECONDS WEST, 45.55 FEET TO A POINT, SAID POINT BEING 53.59 FEET (AS MEASURED PERPENDICULARLY) NORTH OF THE SOUTH LINE OF LOT 4, IN BLOCK 8 IN FRACTIONAL SECTION 15 ADDITION TO CHICAGO, AFORESAID; THENCE NORTH 0 DEGREES 03 MINUTES 50 SECONDS EAST, 11.96 FEET; THENCE NORTH 89 DEGREES 57 MINUTES 42 SECONDS WEST, 10.73 FEET; THENCE SOUTH 0 DEGREES 02 MINUTES 18 SECONDS WEST, 11.07 FEET TO A POINT, SAID POINT BEING 54.38 FEET (AS MEASURED PERPENDICULARLY) NORTH OF THE SOUTH LINE OF LOT 4, IN BLOCK 8 IN FRACTIONAL SECTION 15 ADDITION TO CHICAGO, AFORESAID; THENCE NORTH 89 DEGREES 57 MINUTES 42 SECONDS WEST, 25.49 FEET TO A POINT, SAID POINT BEING 54.62 FEET (AS MEASURED PERPENDICULARLY) NORTH OF THE SOUTH LINE OF LOT 4, IN BLOCK 8 IN FRACTIONAL SECTION 15 ADDITION TO CHICAGO, AFORESAID AND 81.05 FEET (AS MEASURED PERPENDICULARLY) EAST OF THE EAST LINE OF AN 18-FOOT PUBLIC ALLEY OPENED BY ORDINANCE CONFIRMED MAY 26, 1851; THENCE NORTH 0 DEGREES 02 MINUTES 18 SECONDS EAST, 12.11 FEET; THENCE SOUTH 89 DEGREES 57 MINUTES 42 SECONDS EAST, 2.37 FEET; THENCE NORTH 0 DEGREES 02 MINUTES 18 SECONDS EAST, 3.91 FEET; THENCE SOUTH 89 DEGREES 57 MINUTES 42 SECONDS EAST, 21.44 FEET; THENCE SOUTH 0 DEGREES 02 MINUTES 18 SECONDS WEST, 0.26 FEET; THENCE SOUTH 89 DEGREES 57 MINUTES 42 SECONDS EAST, 12.41 FEET; THENCE NORTH 0 DEGREES 03 MINUTES 50 SECONDS EAST, 37.90 FEET TO A POINT, SAID POINT BEING 52.73 FEET (AS MEASURED PERPENDICULARLY) SOUTH OF THE NORTH LINE OF BLOCK 8 AFORESAID; THENCE NORTH 89

# UNOFFICIAL COPY

DEGREES 57 MINUTES 58 SECONDS EAST, 45.55 FEET TO THE HEREINABOVE DESIGNATED POINT OF BEGINNING;

SAID PARCEL HAVING AS A LOWER LIMIT A HORIZONTAL PLANE OF ELEVATION +388.05 FEET (CHICAGO CITY DATUM) AND HAVING AS AN UPPER LIMIT A HORIZONTAL PLANE OF ELEVATION +396.37 FEET (CHICAGO CITY DATUM);

EXCEPT THAT PART THEREOF LYING WITHIN LOT 4 IN BLOCK 8 IN FRACTIONAL SECTION 15 ADDITION TO CHICAGO, AFORESAID;

## PARCEL C30-D-012-N:

THAT PART OF LOTS 1 THROUGH 5 AND THE NORTH-SOUTH 10-FOOT PRIVATE ALLEY IN THE SUPERIOR COURT PARTITION OF LOT 1 IN BLOCK 8 OF FRACTIONAL SECTION 15 ADDITION TO CHICAGO (SUPERIOR COURT DECREE ENTERED APRIL 8, 1871) AND LOT 4 IN BLOCK 8 IN FRACTIONAL SECTION 15 ADDITION TO CHICAGO, ALL IN SECTION 15, TOWNSHIP 39 NORTH, RANGE 14 EAST OF THE THIRD PRINCIPAL MERIDIAN, BOUNDED AND DESCRIBED AS FOLLOWS:

COMMENCING AT THE NORTHEAST CORNER OF BLOCK 8 AFORESAID, THENCE SOUTH 0 DEGREES 00 MINUTES 18 SECONDS WEST, ADJACENT THE EAST LINE OF BLOCK 8 AFORESAID, 52.63 FEET; THENCE NORTH 89 DEGREES 59 MINUTES 42 SECONDS WEST, PERPENDICULAR TO THE LAST DESCRIBED LINE, 8.50 FEET TO THE POINT OF BEGINNING OF THE FOLLOWING DESCRIBED PARCEL; THENCE SOUTH 89 DEGREES 57 MINUTES 58 SECONDS WEST, 46.51 FEET TO A POINT, SAID POINT BEING 52.23 FEET (AS MEASURED PERPENDICULARLY) SOUTH OF THE NORTH LINE OF BLOCK 8 AFORESAID; THENCE SOUTH 0 DEGREES 03 MINUTES 50 SECONDS WEST, 38.40 FEET; THENCE SOUTH 89 DEGREES 57 MINUTES 42 SECONDS EAST, 0.50 FEET; THENCE NORTH 0 DEGREES 03 MINUTES 50 SECONDS EAST, 37.90 FEET TO A POINT, SAID POINT BEING 52.73 FEET (AS MEASURED PERPENDICULARLY) SOUTH OF THE NORTH LINE OF BLOCK 8 AFORESAID; THENCE NORTH 89 DEGREES 57 MINUTES 58 SECONDS EAST, 45.55 FEET TO A POINT, SAID POINT BEING 9.00 FEET (AS MEASURED PERPENDICULARLY) WEST OF THE EAST LINE OF BLOCK 8 AFORESAID; THENCE SOUTH 0 DEGREES 03 MINUTES 50 SECONDS WEST, 54.51 FEET TO A POINT, SAID POINT BEING 53.06 FEET (AS MEASURED PERPENDICULARLY) NORTH OF THE SOUTH LINE OF LOT 4, IN BLOCK 8 IN FRACTIONAL SECTION 15 ADDITION TO CHICAGO, AFORESAID AND 9.05 FEET (AS MEASURED PERPENDICULARLY) WEST OF THE EAST LINE OF SAID LOT 4; THENCE SOUTH 89 DEGREES 55 MINUTES 21 SECONDS WEST, 45.55 FEET TO A POINT, SAID POINT BEING 53.39 FEET (AS MEASURED PERPENDICULARLY) NORTH OF THE SOUTH LINE OF LOT 4, IN BLOCK 8 IN FRACTIONAL SECTION 15 ADDITION TO CHICAGO, AFORESAID; THENCE NORTH 0 DEGREES 03 MINUTES 50 SECONDS EAST, 11.96 FEET; THENCE NORTH 89 DEGREES 57 MINUTES 42 SECONDS WEST, 0.50 FEET; THENCE SOUTH 0 DEGREES 03 MINUTES 50 SECONDS WEST, 12.46 FEET TO A POINT, SAID POINT BEING 52.89 FEET (AS MEASURED PERPENDICULARLY) NORTH OF THE SOUTH LINE OF LOT 4, IN BLOCK 8 IN FRACTIONAL SECTION 15 ADDITION TO CHICAGO, AFORESAID; THENCE NORTH 89 DEGREES 55 MINUTES 21 SECONDS EAST, 46.55 FEET TO A POINT, SAID POINT BEING 52.57 FEET (AS MEASURED PERPENDICULARLY) NORTH OF THE SOUTH LINE OF LOT 4, IN BLOCK 8 IN FRACTIONAL SECTION 15 ADDITION TO CHICAGO, AFORESAID AND 8.55 FEET (AS MEASURED PERPENDICULARLY) WEST OF THE EAST LINE OF SAID LOT 4; THENCE NORTH 0 DEGREES 03 MINUTES 50 SECONDS EAST, 55.51 FEET TO THE HEREINABOVE DESIGNATED POINT OF BEGINNING;

SAID PARCEL HAVING AS A LOWER LIMIT A HORIZONTAL PLANE OF ELEVATION +388.05 FEET (CHICAGO CITY DATUM) AND HAVING AS AN UPPER LIMIT A HORIZONTAL PLANE OF ELEVATION +396.37 FEET (CHICAGO CITY DATUM);

EXCEPT THAT PART THEREOF LYING WITHIN LOT 4 IN BLOCK 8 IN FRACTIONAL SECTION 15 ADDITION TO CHICAGO, AFORESAID;

IN COOK COUNTY, ILLINOIS.

AREA = 12,506.8 SQUARE FEET OR 0.2871 ACRES.

\*PARCEL IS AIR RIGHTS

## PARCEL C31-33-A-012-N:

THAT PART OF LOTS 1 THROUGH 5 AND THE NORTH-SOUTH 10-FOOT PRIVATE ALLEY IN THE SUPERIOR COURT PARTITION OF LOT 1 IN BLOCK 8 OF FRACTIONAL SECTION 15 ADDITION TO CHICAGO (SUPERIOR COURT DECREE ENTERED APRIL 8, 1871) AND LOT 4 IN BLOCK 8 IN FRACTIONAL SECTION 15 ADDITION TO CHICAGO, ALL IN SECTION 15, TOWNSHIP 39 NORTH, RANGE 14 EAST OF THE THIRD PRINCIPAL MERIDIAN,

## UNOFFICIAL COPY

BOUNDED AND DESCRIBED AS FOLLOWS:

COMMENCING AT THE NORTHEAST CORNER OF BLOCK 8 AFORESAID, THENCE SOUTH 0 DEGREES 00 MINUTES 18 SECONDS WEST, ALONG THE EAST LINE OF BLOCK 8 AFORESAID, 62.48 FEET; THENCE NORTH 89 DEGREES 59 MINUTES 42 SECONDS WEST, PERPENDICULAR TO THE LAST DESCRIBED LINE, 16.81 FEET TO THE POINT OF BEGINNING OF THE FOLLOWING DESCRIBED PARCEL; THENCE SOUTH 0 DEGREES 02 MINUTES 18 SECONDS WEST, 36.03 FEET TO A POINT, SAID POINT BEING 62.26 FEET (AS MEASURED PERPENDICULARLY) NORTH OF THE SOUTH LINE OF LOT 4, IN BLOCK 8 IN FRACTIONAL SECTION 15 ADDITION TO CHICAGO, AFORESAID AND 16.83 FEET (AS MEASURED PERPENDICULARLY) WEST OF THE EAST LINE OF LOT 4, IN BLOCK 8 IN FRACTIONAL SECTION 15 ADDITION TO CHICAGO, AFORESAID; THENCE NORTH 89 DEGREES 57 MINUTES 42 SECONDS WEST, 30.50 FEET TO A POINT, SAID POINT BEING 62.55 FEET (AS MEASURED PERPENDICULARLY) NORTH OF THE SOUTH LINE OF LOT 4, IN BLOCK 8 IN FRACTIONAL SECTION 15 ADDITION TO CHICAGO, AFORESAID; THENCE NORTH 0 DEGREES 02 MINUTES 18 SECONDS EAST, 36.03 FEET TO A POINT, SAID POINT BEING 62.09 FEET (AS MEASURED PERPENDICULARLY) SOUTH OF THE NORTH LINE OF BLOCK 8 AFORESAID; THENCE SOUTH 89 DEGREES 57 MINUTES 42 SECONDS EAST, 30.50 FEET TO THE HEREINABOVE DESIGNATED POINT OF BEGINNING; SAID PARCEL HAVING AS A LOWER LIMIT A HORIZONTAL PLANE OF ELEVATION +396.37 FEET (CHICAGO CITY DATUM) AND HAVING AS AN UPPER LIMIT A HORIZONTAL PLANE OF ELEVATION +415.00 FEET (CHICAGO CITY DATUM); EXCEPT THAT PART THEREOF LYING WITHIN LOT 4 IN BLOCK 8 IN FRACTIONAL SECTION 15 ADDITION TO CHICAGO, AFORESAID; IN COOK COUNTY, ILLINOIS.  
AREA = 552.2 SQUARE FEET OR 0.0127 ACRES.

PARCEL C31-33-A2\*-012-N:

THAT PART OF LOTS 1 THROUGH 5 AND THE NORTH-SOUTH 10-FOOT PRIVATE ALLEY IN THE SUPERIOR COURT PARTITION OF LOT 1 IN BLOCK 8 OF FRACTIONAL SECTION 15 ADDITION TO CHICAGO (SUPERIOR COURT DECREE ENTERED APRIL 8, 1871), IN SECTION 15, TOWNSHIP 39 NORTH, RANGE 14 EAST OF THE THIRD PRINCIPAL MERIDIAN; SAID PARCEL HAVING AS A LOWER LIMIT A HORIZONTAL PLANE OF ELEVATION +396.37 FEET (CHICAGO CITY DATUM) AND HAVING AS AN UPPER LIMIT A HORIZONTAL PLANE OF ELEVATION +415.00 FEET (CHICAGO CITY DATUM);

EXCEPTING THEREFROM THE FOLLOWING DESCRIBED PARCELS:

PARCEL C31-33-A-012-N:

THAT PART OF LOTS 1 THROUGH 5 AND THE NORTH-SOUTH 10-FOOT PRIVATE ALLEY IN THE SUPERIOR COURT PARTITION OF LOT 1 IN BLOCK 8 OF FRACTIONAL SECTION 15 ADDITION TO CHICAGO (SUPERIOR COURT DECREE ENTERED APRIL 8, 1871) AND LOT 4 IN BLOCK 8 IN FRACTIONAL SECTION 15 ADDITION TO CHICAGO, ALL IN SECTION 15, TOWNSHIP 39 NORTH, RANGE 14 EAST OF THE THIRD PRINCIPAL MERIDIAN, BOUNDED AND DESCRIBED AS FOLLOWS:

COMMENCING AT THE NORTHEAST CORNER OF BLOCK 8 AFORESAID, THENCE SOUTH 0 DEGREES 00 MINUTES 18 SECONDS WEST, ALONG THE EAST LINE OF BLOCK 8 AFORESAID, 62.48 FEET; THENCE NORTH 89 DEGREES 59 MINUTES 42 SECONDS WEST, PERPENDICULAR TO THE LAST DESCRIBED LINE, 16.81 FEET TO THE POINT OF BEGINNING OF THE FOLLOWING DESCRIBED PARCEL; THENCE SOUTH 0 DEGREES 02 MINUTES 18 SECONDS WEST, 36.03 FEET TO A POINT, SAID POINT BEING 62.26 FEET (AS MEASURED PERPENDICULARLY) NORTH OF THE SOUTH LINE OF LOT 4, IN BLOCK 8 IN FRACTIONAL SECTION 15 ADDITION TO CHICAGO, AFORESAID AND 16.83 FEET (AS MEASURED PERPENDICULARLY) WEST OF THE EAST LINE OF LOT 4, IN BLOCK 8 IN FRACTIONAL SECTION 15 ADDITION TO CHICAGO, AFORESAID; THENCE NORTH 89 DEGREES 57 MINUTES 42 SECONDS WEST, 30.50 FEET TO A POINT, SAID POINT BEING 62.55 FEET (AS MEASURED PERPENDICULARLY) NORTH OF THE SOUTH LINE OF LOT 4, IN BLOCK 8 IN FRACTIONAL SECTION 15 ADDITION TO CHICAGO, AFORESAID; THENCE NORTH 0 DEGREES 02 MINUTES 18 SECONDS EAST, 36.03 FEET TO A POINT, SAID POINT BEING 62.09 FEET (AS MEASURED PERPENDICULARLY) SOUTH OF THE NORTH LINE OF BLOCK 8 AFORESAID; THENCE SOUTH 89 DEGREES 57 MINUTES 42 SECONDS EAST, 30.50 FEET TO THE HEREINABOVE DESIGNATED POINT OF BEGINNING; SAID PARCEL HAVING AS A LOWER LIMIT A HORIZONTAL PLANE OF ELEVATION +396.37 FEET (CHICAGO

## UNOFFICIAL COPY

CITY DATUM) AND HAVING AS AN UPPER LIMIT A HORIZONTAL PLANE OF ELEVATION +415.00 FEET (CHICAGO CITY DATUM); EXCEPT THAT PART THEREOF LYING WITHIN LOT 4 IN BLOCK 8 IN FRACTIONAL SECTION 15 ADDITION TO CHICAGO, AFORESAID;

## PARCEL C31-33-D-012-N:

THAT PART OF LOTS 1 THROUGH 5 AND THE NORTH-SOUTH 10-FOOT PRIVATE ALLEY IN THE SUPERIOR COURT PARTITION OF LOT 1 IN BLOCK 8 OF FRACTIONAL SECTION 15 ADDITION TO CHICAGO (SUPERIOR COURT DECREE ENTERED APRIL 8, 1871), IN SECTION 15, TOWNSHIP 39 NORTH, RANGE 14 EAST OF THE THIRD PRINCIPAL MERIDIAN, BOUNDED AND DESCRIBED AS FOLLOWS:

AN IRREGULAR RECTANGULAR TRUNCATED PYRAMID WHOSE ALTITUDE IS 18.63 FEET BEING PART OF LOTS 1 THROUGH 5 AND THE NORTH-SOUTH 10-FOOT PRIVATE ALLEY IN THE SUPERIOR COURT PARTITION OF LOT 1 IN BLOCK 8 OF FRACTIONAL SECTION 15 ADDITION TO CHICAGO (SUPERIOR COURT DECREE ENTERED APRIL 8, 1871) AND LOT 4 IN BLOCK 8 IN FRACTIONAL SECTION 15 ADDITION TO CHICAGO, ALL IN SECTION 15, TOWNSHIP 39 NORTH, RANGE 14 EAST OF THE THIRD PRINCIPAL MERIDIAN, HAVING AS A BASE A HORIZONTAL PLANE OF ELEVATION +396.37 FEET (CHICAGO CITY DATUM), THE HORIZONTAL BOUNDARIES OF SAID BASE BEING DESCRIBED AS FOLLOWS:

COMMENCING AT THE NORTH-EAST CORNER OF BLOCK 8 AFORESAID, THENCE SOUTH 0 DEGREES 00 MINUTES 18 SECONDS WEST, ALONG THE EAST LINE OF BLOCK 8 AFORESAID, 53.13 FEET; THENCE NORTH 89 DEGREES 59 MINUTES 42 SECONDS EAST, PERPENDICULAR TO THE LAST DESCRIBED LINE, 9.00 FEET TO THE POINT OF BEGINNING OF THE FOLLOWING DESCRIBED PYRAMID BASE; THENCE SOUTH 0 DEGREES 03 MINUTES 50 SECONDS WEST, 54.51 FEET TO A POINT, SAID POINT BEING 53.06 FEET (AS MEASURED PERPENDICULARLY) NORTH OF THE SOUTH LINE OF LOT 4, IN BLOCK 8 IN FRACTIONAL SECTION 15 ADDITION TO CHICAGO, AFORESAID AND 9.05 FEET (AS MEASURED PERPENDICULARLY) WEST OF THE EAST LINE OF SAID LOT 4; THENCE SOUTH 89 DEGREES 55 MINUTES 21 SECONDS WEST, 45.55 FEET TO A POINT, SAID POINT BEING 53.39 FEET (AS MEASURED PERPENDICULARLY) NORTH OF THE SOUTH LINE OF LOT 4, IN BLOCK 8 IN FRACTIONAL SECTION 15 ADDITION TO CHICAGO, AFORESAID; THENCE NORTH 0 DEGREES 03 MINUTES 50 SECONDS EAST, 54.55 FEET TO A POINT, SAID POINT BEING 52.73 FEET (AS MEASURED PERPENDICULARLY) SOUTH OF THE NORTH LINE OF BLOCK 8 AFORESAID; THENCE NORTH 89 DEGREES 57 MINUTES 58 SECONDS EAST, 45.55 FEET TO THE HEREINABOVE DESIGNATED POINT OF BEGINNING;

SAID PYRAMID IS TRUNCATED BY A HORIZONTAL PLANE OF ELEVATION +415.00 FEET (CHICAGO CITY DATUM); THE HORIZONTAL BOUNDARIES OF SAID PLANE BEING DESCRIBED AS FOLLOWS:

COMMENCING AT THE NORTHEAST CORNER OF BLOCK 8 AFORESAID, THENCE SOUTH 0 DEGREES 00 MINUTES 18 SECONDS WEST, ALONG THE EAST LINE OF BLOCK 8 AFORESAID, 53.13 FEET; THENCE NORTH 89 DEGREES 59 MINUTES 42 SECONDS WEST, PERPENDICULAR TO THE LAST DESCRIBED LINE, 14.00 FEET TO THE POINT OF BEGINNING OF THE FOLLOWING DESCRIBED PLANE; THENCE SOUTH 0 DEGREES 03 MINUTES 50 SECONDS WEST, 44.51 FEET TO A POINT, SAID POINT BEING 58.09 FEET (AS MEASURED PERPENDICULARLY) NORTH OF THE SOUTH LINE OF LOT 4, IN BLOCK 8 IN FRACTIONAL SECTION 15 ADDITION TO CHICAGO, AFORESAID AND 14.05 FEET (AS MEASURED PERPENDICULARLY) WEST OF THE EAST LINE OF SAID LOT 4; THENCE SOUTH 89 DEGREES 55 MINUTES 21 SECONDS WEST, 35.55 FEET TO A POINT, SAID POINT BEING 58.33 FEET (AS MEASURED PERPENDICULARLY) NORTH OF THE SOUTH LINE OF LOT 4, IN BLOCK 8 IN FRACTIONAL SECTION 15 ADDITION TO CHICAGO, AFORESAID; THENCE NORTH 0 DEGREES 03 MINUTES 50 SECONDS EAST, 44.54 FEET TO A POINT, SAID POINT BEING 57.76 FEET (AS MEASURED PERPENDICULARLY) SOUTH OF THE NORTH LINE OF BLOCK 8 AFORESAID; THENCE NORTH 89 DEGREES 57 MINUTES 58 SECONDS EAST, 35.55 FEET TO THE HEREINABOVE DESIGNATED POINT OF BEGINNING;

EXCEPT THAT PART THEREOF LYING WITHIN LOT 4 IN BLOCK 8 IN FRACTIONAL SECTION 15 ADDITION TO CHICAGO, AFORESAID;

IN COOK COUNTY, ILLINOIS.

AREA = 12,557.5 SQUARE FEET OR 0.2883 ACRES.

\*PARCEL IS AIR RIGHTS

PARCEL AR-A2\*-012-N:

**UNOFFICIAL COPY**

THAT PART OF LOTS 1 THROUGH 5 AND THE NORTH-SOUTH 10-FOOT PRIVATE ALLEY IN THE SUPERIOR COURT PARTITION OF LOT 1 IN BLOCK 8 OF FRACTIONAL SECTION 15 ADDITION TO CHICAGO (SUPERIOR COURT DECREE ENTERED APRIL 8, 1871), IN SECTION 15, TOWNSHIP 39 NORTH, RANGE 14 EAST OF THE THIRD PRINCIPAL MERIDIAN;

SAID PARCEL HAVING AS A LOWER LIMIT A HORIZONTAL PLANE OF ELEVATION +415.00 FEET (CHICAGO CITY DATUM) AND HAVING AS AN UPPER LIMIT A HORIZONTAL PLANE OF ELEVATION +468.03 FEET (CHICAGO CITY DATUM);

EXCEPTING THEREFROM THE FOLLOWING DESCRIBED PARCEL:

PARCEL AR-D-012-N:

THAT PART OF LOTS 1 THROUGH 5 AND THE NORTH-SOUTH 10-FOOT PRIVATE ALLEY IN THE SUPERIOR COURT PARTITION OF LOT 1 IN BLOCK 8 OF FRACTIONAL SECTION 15 ADDITION TO CHICAGO (SUPERIOR COURT DECREE ENTERED APRIL 8, 1871), IN SECTION 15, TOWNSHIP 39 NORTH, RANGE 14 EAST OF THE THIRD PRINCIPAL MERIDIAN, BOUND AND DESCRIBED AS FOLLOWS:

AN IRREGULAR RECTANGULAR TRUNCATED PYRAMID WHOSE ALTITUDE IS 53.03 FEET BEING PART OF LOTS 1 THROUGH 5 AND THE NORTH-SOUTH 10-FOOT PRIVATE ALLEY IN THE SUPERIOR COURT DECREE ENTERED APRIL 8, 1871) AND LOT 4 IN BLOCK 8 IN FRACTIONAL SECTION 15 ADDITION TO CHICAGO, ALL IN SECTION 15, TOWNSHIP 39 NORTH, RANGE 14 EAST OF THE THIRD PRINCIPAL MERIDIAN, HAVING AS A BASE A HORIZONTAL PLANE OF ELEVATION +415.00 FEET (CHICAGO CITY DATUM), THE HORIZONTAL BOUNDARIES OF SAID BASE BEING DESCRIBED AS FOLLOWS: COMMENCING AT THE NORTHEAST CORNER OF BLOCK 8 AFORESAID, THENCE SOUTH 0 DEGREES 00 MINUTES 18 SECONDS WEST, ALONG THE EAST LINE OF BLOCK 8 AFORESAID, 58.13 FEET; THENCE NORTH 89 DEGREES 59 MINUTES 42 SECONDS WEST, PERPENDICULAR TO THE LAST DESCRIBED LINE, 14.00 FEET TO THE POINT OF BEGINNING OF THE FOLLOWING DESCRIBED PYRAMID BASE; THENCE SOUTH 0 DEGREES 03 MINUTES 50 SECONDS WEST, 44.52 FEET TO A POINT, SAID POINT BEING 58.09 FEET (AS MEASURED PERPENDICULARLY) NORTH OF THE SOUTH LINE OF LOT 4, IN BLOCK 8 IN FRACTIONAL SECTION 15 ADDITION TO CHICAGO, AFORESAID AND 14.05 FEET (AS MEASURED PERPENDICULARLY) WEST OF THE EAST LINE OF SAID LOT 4; THENCE SOUTH 89 DEGREES 55 MINUTES 27 SECONDS WEST, 35.55 FEET TO A POINT, SAID POINT BEING 58.35 FEET (AS MEASURED PERPENDICULARLY) NORTH OF THE SOUTH LINE OF LOT 4, IN BLOCK 8 IN FRACTIONAL SECTION 15 ADDITION TO CHICAGO AFORESAID; THENCE NORTH 0 DEGREES 03 MINUTES 50 SECONDS EAST, 44.54 FEET TO A POINT, SAID POINT BEING 57.76 FEET (AS MEASURED PERPENDICULARLY) SOUTH OF THE NORTH LINE OF BLOCK 8 AFORESAID; THENCE NORTH 89 DEGREES 57 MINUTES 58 SECONDS EAST, 35.55 FEET TO THE HEREINABOVE DESIGNATED POINT OF BEGINNING;

SAID PYRAMID IS TRUNCATED BY A HORIZONTAL PLANE OF ELEVATION +468.03 FEET (CHICAGO CITY DATUM); THE HORIZONTAL BOUNDARIES OF SAID PLANE BEING DESCRIBED AS FOLLOWS:

COMMENCING AT THE NORTHEAST CORNER OF BLOCK 8 AFORESAID, THENCE SOUTH 0 DEGREES 00 MINUTES 18 SECONDS WEST, ALONG THE EAST LINE OF BLOCK 8 AFORESAID, 62.48 FEET; THENCE NORTH 89 DEGREES 59 MINUTES 42 SECONDS WEST, PERPENDICULAR TO THE LAST DESCRIBED LINE, 16.81 FEET TO THE POINT OF BEGINNING OF THE FOLLOWING DESCRIBED PLANE; THENCE SOUTH 0 DEGREES 02 MINUTES 18 SECONDS WEST, 36.03 FEET TO A POINT, SAID POINT BEING 62.26 FEET (AS MEASURED PERPENDICULARLY) NORTH OF THE SOUTH LINE OF LOT 4, IN BLOCK 8 IN FRACTIONAL SECTION 15 ADDITION TO CHICAGO, AFORESAID AND 16.83 FEET (AS MEASURED PERPENDICULARLY) WEST OF THE EAST LINE OF SAID LOT 4; THENCE SOUTH 89 DEGREES 57 MINUTES 42 SECONDS WEST, 30.50 FEET TO A POINT, SAID POINT BEING 62.55 FEET (AS MEASURED PERPENDICULARLY) NORTH OF THE SOUTH LINE OF LOT 4, IN BLOCK 8 IN FRACTIONAL SECTION 15 ADDITION TO CHICAGO, AFORESAID; THENCE NORTH 0 DEGREES 02 MINUTES 18 SECONDS EAST, 36.03 FEET TO A POINT, SAID POINT BEING 62.09 FEET (AS MEASURED PERPENDICULARLY) SOUTH OF THE NORTH LINE OF BLOCK 8 AFORESAID; THENCE SOUTH 89 DEGREES 57 MINUTES 42 SECONDS EAST, 30.50 FEET TO THE HEREINABOVE DESIGNATED POINT OF BEGINNING;

EXCEPT THAT PART THEREOF LYING WITHIN LOT 4, IN BLOCK 8 IN FRACTIONAL SECTION 15 ADDITION TO CHICAGO, AFORESAID;

**UNOFFICIAL COPY**

IN COOK COUNTY, ILLINOIS.  
 AREA = 13,009.6 SQUARE FEET OR 0.2987 ACRES.  
 \*PARCEL IS AIR RIGHTS

**PARCEL S1-A2-012-S:**

THAT PART OF LOTS 1 THROUGH 5 AND THE NORTH-SOUTH 10-FOOT PRIVATE ALLEY IN THE SUPERIOR COURT PARTITION OF LOT 1 IN BLOCK 8 OF FRACTIONAL SECTION 15 ADDITION TO CHICAGO (SUPERIOR COURT DECREE ENTERED APRIL 8, 1871) AND LOT 4 IN BLOCK 8 IN FRACTIONAL SECTION 15 ADDITION TO CHICAGO, ALL IN SECTION 15, TOWNSHIP 39 NORTH, RANGE 14 EAST OF THE THIRD PRINCIPAL MERIDIAN, BOUNDED AND DESCRIBED AS FOLLOWS:

A RIGHT CIRCULAR CYLINDER WHOSE ALTITUDE IS 10.00 FEET HAVING A RADIUS OF 5.49 FEET AND WHOSE CENTER POINT IS 91.16 FEET (AS MEASURED PERPENDICULARLY) NORTH OF A VERTICAL PLANE PASSING THROUGH THE SOUTH LINE OF LOT 4, IN FRACTIONAL SECTION 15 ADDITION TO CHICAGO AFORESAID AND 52.37 FEET (AS MEASURED PERPENDICULARLY) EAST OF A VERTICAL PLANE PASSING THROUGH THE WEST LINE OF LOT 5, AFORESAID, BEING ALSO THE EAST LINE OF AN 18-FOOT PUBLIC ALLEY IN BLOCK 8 AFORESAID, OPENED BY ORDINANCE CONFIRMED MAY 26, 1851; SAID PARCEL HAVING ITS LOWER CIRCULAR BASE ON A HORIZONTAL PLANE OF ELEVATION (-)46.56 FEET (CHICAGO CITY DATUM) AND HAVING ITS UPPER CIRCULAR BASE ON A HORIZONTAL PLANE OF ELEVATION (-)36.56 FEET (CHICAGO CITY DATUM);

EXCEPT THAT PART THEREOF LYING WITHIN LOTS 1 THROUGH 5 AND THE NORTH-SOUTH 10-FOOT PRIVATE ALLEY IN THE SUPERIOR COURT PARTITION OF LOT 1 IN BLOCK 8 OF FRACTIONAL SECTION 15 ADDITION TO CHICAGO (SUPERIOR COURT DECREE ENTERED APRIL 8, 1871) AFORESAID;

AREA = 38.5 SQUARE FEET OR 0.0009 ACRES.

**PARCEL S1-A3-012:**

THAT PART OF LOT 4 IN BLOCK 8 IN FRACTIONAL SECTION 15 ADDITION TO CHICAGO IN SECTION 15, TOWNSHIP 39 NORTH, RANGE 14 EAST OF THE THIRD PRINCIPAL MERIDIAN BOUNDED AND DESCRIBED AS FOLLOWS:

BEGINNING AT THE POINT OF INTERSECTION OF A LINE DRAWN 15.91 FEET (AS MEASURED PERPENDICULARLY) NORTH OF AND PARALLEL WITH THE SOUTH LINE OF SAID LOT 4 AND A LINE DRAWN 26.85 FEET (AS MEASURED PERPENDICULARLY) EAST OF THE EAST LINE AN 18-FOOT PUBLIC ALLEY IN BLOCK 8 AFORESAID, OPENED BY ORDINANCE CONFIRMED MAY 26, 1851, THENCE NORTH 0 DEGREES 02 MINUTES 18 SECONDS EAST, 7.58 FEET; THENCE SOUTH 89 DEGREES 57 MINUTES 42 SECONDS EAST, PERPENDICULAR TO THE LAST DESCRIBED LINE, 9.33 FEET; THENCE SOUTH 0 DEGREES 02 MINUTES 18 SECONDS WEST, 7.58 FEET TO A POINT, SAID POINT BEING 15.82 FEET (AS MEASURED PERPENDICULARLY) NORTH OF THE SOUTH LINE OF LOT 4 AFORESAID; THENCE NORTH 89 DEGREES 57 MINUTES 42 SECONDS WEST, 9.33 FEET TO THE HEREINABOVE DESIGNATED POINT OF BEGINNING;

SAID PARCEL HAVING AS A LOWER LIMIT A HORIZONTAL PLANE OF ELEVATION (-)46.56 FEET (CHICAGO CITY DATUM) AND HAVING AS AN UPPER LIMIT A HORIZONTAL PLANE OF ELEVATION (-)36.56 FEET (CHICAGO CITY DATUM);

IN COOK COUNTY, ILLINOIS.

AREA = 70.8 SQUARE FEET OR 0.0016 ACRES.

**PARCEL B4-A1-012-S:**

THAT PART OF LOTS 1 THROUGH 5 AND THE NORTH-SOUTH 10-FOOT PRIVATE ALLEY IN THE SUPERIOR COURT PARTITION OF LOT 1 IN BLOCK 8 OF FRACTIONAL SECTION 15 ADDITION TO CHICAGO (SUPERIOR COURT DECREE ENTERED APRIL 8, 1871) AND LOT 4 IN BLOCK 8 IN FRACTIONAL SECTION 15 ADDITION TO CHICAGO, ALL IN SECTION 15, TOWNSHIP 39 NORTH, RANGE 14 EAST OF THE THIRD PRINCIPAL MERIDIAN, BOUNDED AND DESCRIBED AS FOLLOWS:

## UNOFFICIAL COPY

COMMENCING AT THE POINT OF INTERSECTION OF THE NORTH LINE OF SAID BLOCK 8 AND THE WEST LINE LOT 5 AFORESAID, SAID WEST LINE BEING ALSO THE EAST LINE OF AN 18-FOOT PUBLIC ALLEY OPENED BY ORDINANCE CONFIRMED MAY 26, 1851; THENCE NORTH 89 DEGREES 33 MINUTES 04 SECONDS EAST, ALONG SAID NORTH LINE, 8.92 FEET TO THE POINT OF BEGINNING OF THE FOLLOWING DESCRIBED PARCEL; THENCE SOUTH 0 DEGREES 02 MINUTES 18 SECONDS WEST, 12.61 FEET; THENCE SOUTH 89 DEGREES 57 MINUTES 42 SECONDS EAST, PERPENDICULAR TO THE LAST DESCRIBED LINE, 3.08 FEET; THENCE SOUTH 0 DEGREES 02 MINUTES 18 SECONDS WEST, 53.59 FEET; THENCE NORTH 89 DEGREES 57 MINUTES 42 SECONDS WEST, 11.99 FEET TO THE EAST LINE OF AN 18-FOOT PUBLIC ALLEY OPENED BY ORDINANCE CONFIRMED MAY 26, 1851; THENCE SOUTH 0 DEGREES 01 MINUTE 34 SECONDS WEST ALONG SAID EAST LINE, 2.70 FEET; THENCE SOUTH 89 DEGREES 57 MINUTES 42 SECONDS EAST, 19.98 FEET TO A POINT, SAID POINT BEING 30.76 FEET (AS MEASURED PERPENDICULARLY) NORTH OF THE SOUTH LINE OF LOT 4, IN BLOCK 8 IN FRACTIONAL SECTION 15 ADDITION TO CHICAGO, AFORESAID; THENCE NORTH 0 DEGREES 02 MINUTE 18 SECONDS EAST, PERPENDICULAR TO THE LAST DESCRIBED LINE, 117.29 FEET; THENCE SOUTH 89 DEGREES 57 MINUTES 42 SECONDS EAST, 2.42 FEET; THENCE NORTH 0 DEGREES 02 MINUTES 18 SECONDS EAST, 11.72 FEET TO THE NORTH LINE OF BLOCK 8, AFORESAID; THENCE SOUTH 89 DEGREES 33 MINUTES 04 SECONDS WEST, ALONG SAID NORTH LINE, 13.58 FEET TO THE HEREINABOVE DESIGNATED POINT OF BEGINNING;

SAID PARCEL HAVING AS A LOWER LIMIT A HORIZONTAL PLANE OF ELEVATION (-)36.56 FEET (CHICAGO CITY DATUM) AND HAVING AS AN UPPER LIMIT A HORIZONTAL PLANE OF ELEVATION (-)27.58 FEET (CHICAGO CITY DATUM);

EXCEPT THAT PART THEREOF LYING WITHIN LOTS 1 THROUGH 5 AND THE NORTH-SOUTH 10-FOOT PRIVATE ALLEY IN THE SUPERIOR COURT PARTITION OF LOT 1 IN BLOCK 8 OF FRACTIONAL SECTION 15 ADDITION TO CHICAGO (SUPERIOR COURT DECREE ENTERED APRIL 8, 1871) AFORESAID; IN COOK COUNTY, ILLINOIS.

AREA = 989.6 SQUARE FEET OR 0.0227 ACRES.

## PARCEL B4-A2-012-S:

THAT PART OF LOTS 1 THROUGH 5 AND THE NORTH-SOUTH 10-FOOT PRIVATE ALLEY IN THE SUPERIOR COURT PARTITION OF LOT 1 IN BLOCK 8 OF FRACTIONAL SECTION 15 ADDITION TO CHICAGO (SUPERIOR COURT DECREE ENTERED APRIL 8, 1871) AND LOT 4 IN BLOCK 8 IN FRACTIONAL SECTION 15 ADDITION TO CHICAGO, ALL IN SECTION 15, TOWNSHIP 39 NORTH, RANGE 14 EAST OF THE THIRD PRINCIPAL MERIDIAN, BOUNDED AND DESCRIBED AS FOLLOWS:

A RIGHT CIRCULAR CYLINDER WHOSE ALTITUDE IS 10.00 FEET HAVING A RADIUS OF 5.49 FEET AND WHOSE CENTER POINT IS 81.16 FEET (AS MEASURED PERPENDICULARLY) NORTH OF A VERTICAL PLANE PASSING THROUGH THE SOUTH LINE OF LOT 4, IN FRACTIONAL SECTION 15 ADDITION TO CHICAGO AFORESAID AND 52.37 FEET (AS MEASURED PERPENDICULARLY) EAST OF A VERTICAL PLANE PASSING THROUGH THE WEST LINE OF LOT 5, AFORESAID, BEING ALSO THE EAST LINE OF AN 18-FOOT PUBLIC ALLEY IN BLOCK 8 AFORESAID, OPENED BY ORDINANCE CONFIRMED MAY 26, 1851;

SAID PARCEL HAVING ITS LOWER CIRCULAR BASE ON A HORIZONTAL PLANE OF ELEVATION (-)36.56 FEET (CHICAGO CITY DATUM) AND HAVING ITS UPPER CIRCULAR BASE ON A HORIZONTAL PLANE OF ELEVATION (-)27.58 FEET (CHICAGO CITY DATUM);

EXCEPT THAT PART THEREOF LYING WITHIN LOTS 1 THROUGH 5 AND THE NORTH-SOUTH 10-FOOT PRIVATE ALLEY IN THE SUPERIOR COURT PARTITION OF LOT 1 IN BLOCK 8 OF FRACTIONAL SECTION 15 ADDITION TO CHICAGO (SUPERIOR COURT DECREE ENTERED APRIL 8, 1871) AFORESAID; IN COOK COUNTY, ILLINOIS.

AREA = 38.5 SQUARE FEET OR 0.0009 ACRES.

## PARCEL B4-A3-012:

THAT PART OF LOT 4 IN BLOCK 8 IN FRACTIONAL SECTION 15 ADDITION TO CHICAGO IN SECTION 15, TOWNSHIP 39 NORTH, RANGE 14 EAST OF THE THIRD PRINCIPAL MERIDIAN, BOUNDED AND DESCRIBED AS FOLLOWS:

BEGINNING AT THE POINT OF INTERSECTION OF A LINE DRAWN 15.91 FEET (AS MEASURED



## UNOFFICIAL COPY

PERPENDICULARLY) NORTH OF AND PARALLEL WITH THE SOUTH LINE OF SAID LOT 4 AND A LINE DRAWN 26.85 FEET (AS MEASURED PERPENDICULARLY) EAST OF THE EAST LINE OF AN 18-FOOT PUBLIC ALLEY IN BLOCK 8 AFORESAID, OPENED BY ORDINANCE CONFIRMED MAY 26, 1851, THENCE NORTH 0 DEGREES 02 MINUTES 18 SECONDS EAST, 7.58 FEET; THENCE SOUTH 89 DEGREES 57 MINUTES 42 SECONDS EAST, PERPENDICULAR TO THE LAST DESCRIBED LINE, 9.33 FEET; THENCE SOUTH 0 DEGREES 02 MINUTES 18 SECONDS WEST, 7.58 FEET TO A POINT, SAID POINT BEING 15.32 FEET (AS MEASURED PERPENDICULARLY) NORTH OF THE SOUTH LINE OF LOT 4 AFORESAID; THENCE NORTH 89 DEGREES 57 MINUTES 42 SECONDS WEST, 9.33 FEET TO THE HEREINABOVE DESIGNATED POINT OF BEGINNING; SAID PARCEL HAVING AS A LOWER LIMIT A HORIZONTAL PLANE OF ELEVATION (-)36.56 FEET (CHICAGO CITY DATUM) AND HAVING AS AN UPPER LIMIT A HORIZONTAL PLANE OF ELEVATION (-)27.58 FEET (CHICAGO CITY DATUM);  
IN COOK COUNTY, ILLINOIS.  
AREA = 70.8 SQUARE FEET OR 0.0016 ACRES.

## PARCEL B3-A2-012-S:

THAT PART OF LOTS 1 THROUGH 5 AND THE NORTH-SOUTH 10-FOOT PRIVATE ALLEY IN THE SUPERIOR COURT PARTITION OF LOT 1 IN BLOCK 8 OF FRACTIONAL SECTION 15 ADDITION TO CHICAGO (SUPERIOR COURT DECREE ENTERED APRIL 8, 1871) AND LOT 4 IN BLOCK 8 IN FRACTIONAL SECTION 15 ADDITION TO CHICAGO, ALL IN SECTION 15, TOWNSHIP 39 NORTH, RANGE 14 EAST OF THE THIRD PRINCIPAL MERIDIAN, BOUNDED AND DESCRIBED AS FOLLOWS:  
BEGINNING AT THE POINT OF INTERSECTION OF THE NORTH LINE OF SAID BLOCK 8 AND THE WEST LINE OF LOT 5 AFORESAID, SAID WEST LINE BEING ALSO THE EAST LINE OF AN 18-FOOT PUBLIC ALLEY OPENED BY ORDINANCE CONFIRMED MAY 26, 1851; THENCE NORTH 89 DEGREES 33 MINUTES 04 SECONDS EAST, ALONG SAID NORTH LINE, BEING ALSO THE SOUTH LINE OF EAST JACKSON BOULEVARD, 27.42 FEET; THENCE SOUTH 0 DEGREES 02 MINUTES 18 SECONDS WEST, 51.68 FEET; THENCE NORTH 89 DEGREES 57 MINUTES 42 SECONDS EAST, PERPENDICULAR TO THE LAST DESCRIBED LINE, 51.00 FEET; THENCE SOUTH 0 DEGREES 02 MINUTES 18 SECONDS WEST, 54.29 FEET TO A POINT, SAID POINT BEING 54.30 FEET (AS MEASURED PERPENDICULARLY) NORTH OF THE SOUTH LINE OF LOT 4, IN BLOCK 8 IN FRACTIONAL SECTION 15 ADDITION TO CHICAGO, AFORESAID AND 93.47 FEET (AS MEASURED PERPENDICULARLY) WEST OF THE EAST LINE OF SAID LOT 4; THENCE SOUTH 9 DEGREES 04 MINUTES 07 SECONDS WEST, 30.76 FEET TO A POINT, SAID POINT BEING 98.32 FEET (AS MEASURED PERPENDICULARLY) WEST OF THE EAST LINE OF LOT 4 AFORESAID; THENCE SOUTH 0 DEGREES 02 MINUTES 18 SECONDS WEST, 23.97 FEET TO THE SOUTH LINE OF LOT 4, IN BLOCK 8 IN FRACTIONAL SECTION 15 ADDITION TO CHICAGO, AFORESAID; THENCE NORTH 89 DEGREES 30 MINUTES 10 SECONDS EAST, 73.56 FEET TO THE EAST LINE OF AN 18-FOOT PUBLIC ALLEY OPENED BY ORDINANCE CONFIRMED MAY 26, 1851; THENCE NORTH 0 DEGREES 01 MINUTES 34 SECONDS EAST ALONG SAID EAST LINE, 160.77 FEET TO THE HEREINABOVE DESIGNATED POINT OF BEGINNING;  
SAID PARCEL HAVING AS A LOWER LIMIT A HORIZONTAL PLANE OF ELEVATION (-)27.58 FEET (CHICAGO CITY DATUM) AND HAVING AS AN UPPER LIMIT A HORIZONTAL PLANE OF ELEVATION (-)14.97 FEET (CHICAGO CITY DATUM);  
EXCEPT THAT PART THEREOF LYING WITHIN LOTS 1 THROUGH 5 AND THE NORTH-SOUTH 10-FOOT PRIVATE ALLEY IN THE SUPERIOR COURT PARTITION OF LOT 1 IN BLOCK 8 OF FRACTIONAL SECTION 15 ADDITION TO CHICAGO (SUPERIOR COURT DECREE ENTERED APRIL 8, 1871) AFORESAID;  
IN COOK COUNTY, ILLINOIS.  
AREA = 6,111.1 SQUARE FEET OR 0.1403 ACRES.

## PARCEL B2-A1-012-S:

THAT PART OF LOT 4 IN BLOCK 8 IN FRACTIONAL SECTION 15 ADDITION TO CHICAGO, ALL IN SECTION 15, TOWNSHIP 39 NORTH, RANGE 14 EAST OF THE THIRD PRINCIPAL MERIDIAN;  
SAID PARCEL HAVING AS A LOWER LIMIT A HORIZONTAL PLANE OF ELEVATION (-)14.07 FEET (CHICAGO CITY DATUM) AND HAVING AS AN UPPER LIMIT A HORIZONTAL PLANE OF ELEVATION +1.24 FEET

**UNOFFICIAL COPY**

(CHICAGO CITY DATUM);

EXCEPTING THEREFROM THE FOLLOWING DESCRIBED PARCEL:

PARCEL B2-B-012:

THAT PART OF LOT 4 IN BLOCK 8 IN FRACTIONAL SECTION 15 ADDITION TO CHICAGO IN SECTION 15, TOWNSHIP 39 NORTH, RANGE 14 EAST OF THE THIRD PRINCIPAL MERIDIAN, BOUNDED AND DESCRIBED AS FOLLOWS:

BEGINNING AT THE POINT OF INTERSECTION OF A LINE DRAWN 34.78 FEET (AS MEASURED PERPENDICULARLY) NORTH OF AND PARALLEL WITH THE SOUTH LINE OF SAID LOT 4 AND A LINE DRAWN 26.90 FEET (AS MEASURED PERPENDICULARLY) EAST OF THE EAST LINE OF AN 18-FOOT PUBLIC ALLEY IN BLOCK 8 AFORESAID, OPENED BY ORDINANCE CONFIRMED MAY 26, 1851; THENCE NORTH 0 DEGREES 02 MINUTES 18 SECONDS EAST, 9.00 FEET; THENCE SOUTH 89 DEGREES 57 MINUTES 42 SECONDS EAST, PERPENDICULAR TO THE LAST DESCRIBED LINE, 9.22 FEET; THENCE SOUTH 0 DEGREES 02 MINUTES 18 SECONDS WEST, 9.00 FEET TO A POINT, SAID POINT BEING 34.69 FEET (AS MEASURED PERPENDICULARLY) NORTH OF THE SOUTH LINE OF LOT 4 AFORESAID; THENCE NORTH 89 DEGREES 57 MINUTES 42 SECONDS WEST, 9.22 FEET TO THE HEREIN/BOVE DESIGNATED POINT OF BEGINNING;

SAID PARCEL HAVING AS A LOWER LIMIT A HORIZONTAL PLANE OF ELEVATION (-)14.07 FEET (CHICAGO CITY DATUM) AND HAVING AS AN UPPER LIMIT A HORIZONTAL PLANE OF ELEVATION +1.24 FEET (CHICAGO CITY DATUM);  
IN COOK COUNTY, ILLINOIS.  
AREA = 13,726.3 SQUARE FEET OR 0.3151 ACRES.

PARCEL B1-A1-012-S:

THAT PART OF LOT 4 IN BLOCK 8 IN FRACTIONAL SECTION 15 ADDITION TO CHICAGO, IN SECTION 15, TOWNSHIP 39 NORTH, RANGE 14 EAST OF THE THIRD PRINCIPAL MERIDIAN;

SAID PARCEL HAVING AS A LOWER LIMIT A HORIZONTAL PLANE OF ELEVATION +1.24 FEET (CHICAGO CITY DATUM) AND HAVING AS AN UPPER LIMIT A HORIZONTAL PLANE OF ELEVATION +15.79 FEET (CHICAGO CITY DATUM);

EXCEPTING THEREFROM THE FOLLOWING DESCRIBED PARCELS:

PARCEL B1-B-012:

THAT PART OF LOT 4 IN BLOCK 8 IN FRACTIONAL SECTION 15 ADDITION TO CHICAGO IN SECTION 15, TOWNSHIP 39 NORTH, RANGE 14 EAST OF THE THIRD PRINCIPAL MERIDIAN, BOUNDED AND DESCRIBED AS FOLLOWS:

BEGINNING AT THE POINT OF INTERSECTION OF A LINE DRAWN 34.78 FEET (AS MEASURED PERPENDICULARLY) NORTH OF AND PARALLEL WITH THE SOUTH LINE OF SAID LOT 4 AND A LINE DRAWN 26.90 FEET (AS MEASURED PERPENDICULARLY) EAST OF THE EAST LINE OF AN 18-FOOT PUBLIC ALLEY IN BLOCK 8 AFORESAID, OPENED BY ORDINANCE CONFIRMED MAY 26, 1851; THENCE NORTH 0 DEGREES 02 MINUTES 18 SECONDS EAST, 9.00 FEET; THENCE SOUTH 89 DEGREES 57 MINUTES 42 SECONDS EAST, PERPENDICULAR TO THE LAST DESCRIBED LINE, 9.22 FEET; THENCE SOUTH 0 DEGREES 02 MINUTES 18 SECONDS WEST, 9.00 FEET TO A POINT, SAID POINT BEING 34.69 FEET (AS MEASURED PERPENDICULARLY) NORTH OF THE SOUTH LINE OF LOT 4, AFORESAID; THENCE NORTH 89 DEGREES 57 MINUTES 42 SECONDS WEST, 9.22 FEET TO THE HEREIN/ABOVE DESIGNATED POINT OF BEGINNING;

SAID PARCEL HAVING AS A LOWER LIMIT A HORIZONTAL PLANE OF ELEVATION +1.24 FEET (CHICAGO CITY DATUM) AND HAVING AS AN UPPER LIMIT A HORIZONTAL PLANE OF ELEVATION +15.79 FEET (CHICAGO CITY DATUM);

PARCEL B1-B1-012-S:

THAT PART OF LOTS 1 THROUGH 5 AND THE NORTH-SOUTH 10-FOOT PRIVATE ALLEY IN THE SUPERIOR

## UNOFFICIAL COPY

COURT PARTITION OF LOT 1 IN BLOCK 8 OF FRACTIONAL SECTION 15 ADDITION TO CHICAGO (SUPERIOR COURT DECREE ENTERED APRIL 8, 1871) AND LOT 4 IN BLOCK 8 IN FRACTIONAL SECTION 15 ADDITION TO CHICAGO, ALL IN SECTION 15, TOWNSHIP 39 NORTH, RANGE 14 EAST OF THE THIRD PRINCIPAL MERIDIAN, BOUNDED AND DESCRIBED AS FOLLOWS:

BEGINNING AT THE NORTHEAST CORNER OF SAID BLOCK 8, THENCE SOUTH 0 DEGREES 00 MINUTES 18 SECONDS WEST, ALONG THE EAST LINE OF BLOCK 8, AFORESAID, SAID EAST LINE BEING ALSO THE WEST LINE OF SOUTH MICHIGAN AVENUE, 160.62 FEET TO THE SOUTHEAST CORNER OF LOT 4, IN BLOCK 8 IN FRACTIONAL SECTION 15 ADDITION TO CHICAGO, AFORESAID; THENCE SOUTH 89 DEGREES 30 MINUTES 10 SECONDS WEST, ALONG THE SOUTH LINE OF LOT 4, IN BLOCK 8 IN FRACTIONAL SECTION 15 ADDITION TO CHICAGO, AFORESAID, 60.38 FEET; THENCE NORTH 0 DEGREES 02 MINUTES 18 SECONDS EAST, 25.31 FEET; THENCE NORTH 89 DEGREES 57 MINUTES 42 SECONDS WEST, PERPENDICULAR TO THE LAST DESCRIBED LINE, 12.99 FEET; THENCE NORTH 0 DEGREES 02 MINUTES 18 SECONDS EAST, 20.06 FEET; THENCE SOUTH 89 DEGREES 57 MINUTES 42 SECONDS EAST, 5.29 FEET; THENCE NORTH 0 DEGREES 02 MINUTES 18 SECONDS EAST, 9.99 FEET; THENCE SOUTH 89 DEGREES 57 MINUTES 42 SECONDS EAST, 6.38 FEET; THENCE NORTH 0 DEGREES 02 MINUTES 18 SECONDS EAST, 9.35 FEET TO A POINT, SAID POINT BEING 61.86 FEET (AS MEASURED PERPENDICULARLY) WEST OF THE EAST LINE OF LOT 4, IN BLOCK 8 IN FRACTIONAL SECTION 15 ADDITION TO CHICAGO, AFORESAID; THENCE NORTH 89 DEGREES 57 MINUTES 42 SECONDS WEST, 3.60 FEET; THENCE SOUTH 0 DEGREES 02 MINUTES 18 SECONDS WEST, 0.38 FEET; THENCE NORTH 89 DEGREES 57 MINUTES 42 SECONDS WEST, 24.63 FEET; THENCE SOUTH 0 DEGREES 02 MINUTES 18 SECONDS WEST, 8.73 FEET; THENCE SOUTH 89 DEGREES 57 MINUTES 42 SECONDS EAST, 3.08 FEET; THENCE SOUTH 0 DEGREES 02 MINUTES 18 SECONDS WEST, 10.23 FEET; THENCE SOUTH 89 DEGREES 57 MINUTES 42 SECONDS EAST, 5.29 FEET; THENCE SOUTH 0 DEGREES 02 MINUTES 18 SECONDS WEST, 12.91 FEET TO A POINT, SAID POINT BEING 33.56 FEET (AS MEASURED PERPENDICULARLY) NORTH OF THE SOUTH LINE OF LOT 4, IN BLOCK 8 IN FRACTIONAL SECTION 15 ADDITION TO CHICAGO, AFORESAID; THENCE NORTH 89 DEGREES 57 MINUTES 42 SECONDS WEST, 29.39 FEET; THENCE NORTH 0 DEGREES 02 MINUTES 18 SECONDS EAST, 11.24 FEET; THENCE NORTH 89 DEGREES 57 MINUTES 42 SECONDS WEST, 24.63 FEET TO A POINT, SAID POINT BEING 45.30 FEET (AS MEASURED PERPENDICULARLY) NORTH OF THE SOUTH LINE OF LOT 4, IN BLOCK 8 IN FRACTIONAL SECTION 15 ADDITION TO CHICAGO, AFORESAID AND 35.86 FEET (AS MEASURED PERPENDICULARLY) EAST OF THE EAST LINE OF AN 18-FOOT PUBLIC ALLEY IN BLOCK 8 AFORESAID, OPENED BY ORDINANCE CONFIRMED MAY 26, 1851; THENCE NORTH 0 DEGREES 02 MINUTES 18 SECONDS EAST, 6.24 FEET; THENCE NORTH 89 DEGREES 57 MINUTES 42 SECONDS WEST, 0.38 FEET; THENCE NORTH 0 DEGREES 02 MINUTES 18 SECONDS EAST, 109.20 FEET TO THE NORTH LINE OF BLOCK 8 AFORESAID; THENCE NORTH 89 DEGREES 33 MINUTES 04 SECONDS EAST, ALONG SAID NORTH LINE, 81.42 FEET; THENCE SOUTH 0 DEGREES 02 MINUTES 18 SECONDS WEST, 53.61 FEET; THENCE NORTH 89 DEGREES 57 MINUTES 42 SECONDS WEST, 32.66 FEET TO A POINT, SAID POINT BEING 53.33 FEET (AS MEASURED PERPENDICULARLY) SOUTH OF THE NORTH LINE OF BLOCK 8 AFORESAID; THENCE SOUTH 0 DEGREES 02 MINUTES 18 SECONDS WEST, 14.00 FEET; THENCE SOUTH 89 DEGREES 57 MINUTES 42 SECONDS EAST, 27.70 FEET; THENCE NORTH 0 DEGREES 02 MINUTES 18 SECONDS EAST, 12.30 FEET; THENCE SOUTH 89 DEGREES 57 MINUTES 42 SECONDS EAST, 14.23 FEET TO A POINT, SAID POINT BEING 45.66 FEET (AS MEASURED PERPENDICULARLY) WEST OF THE EAST LINE OF BLOCK 8 AFORESAID; THENCE NORTH 0 DEGREES 02 MINUTES 18 SECONDS EAST, 38.80 FEET; THENCE SOUTH 89 DEGREES 57 MINUTES 42 SECONDS EAST, 2.30 FEET; THENCE NORTH 0 DEGREES 02 MINUTES 18 SECONDS EAST, 15.00 FEET; THENCE NORTH 89 DEGREES 57 MINUTES 42 SECONDS WEST, 2.56 FEET; THENCE NORTH 0 DEGREES 02 MINUTES 18 SECONDS EAST, 4.58 FEET TO THE NORTH LINE OF BLOCK 8 AFORESAID, SAID POINT BEING 45.89 FEET (AS MEASURED ALONG SAID NORTH LINE) WEST OF THE NORTHEAST CORNER OF BLOCK 8 AFORESAID; THENCE NORTH 89 DEGREES 33 MINUTES 04 SECONDS EAST, ALONG SAID NORTH LINE, BEING ALSO THE SOUTH LINE OF EAST JACKSON BOULEVARD, 45.89 FEET TO THE HEREBY DESIGNATED POINT OF BEGINNING;

SAID PARCEL HAVING AS A LOWER LIMIT A HORIZONTAL PLANE OF ELEVATION +1.24 FEET (CHICAGO CITY DATUM) AND HAVING AS AN UPPER LIMIT A HORIZONTAL PLANE OF ELEVATION +15.79 FEET (CHICAGO CITY DATUM);

EXCEPT THAT PART THEREOF LYING WITHIN LOTS 1 THROUGH 5 AND THE NORTH-SOUTH 10-FOOT PRIVATE ALLEY IN THE SUPERIOR COURT PARTITION OF LOT 1 IN BLOCK 8 OF FRACTIONAL SECTION 15 ADDITION TO CHICAGO (SUPERIOR COURT DECREE ENTERED APRIL 8, 1871) AFORESAID; IN COOK COUNTY, ILLINOIS.

# UNOFFICIAL COPY

AREA = 6,054.8 SQUARE FEET OR 0.1390 ACRES.

**PARCEL C1-A-012-S:**

THAT PART OF LOT 4 IN BLOCK 8 IN FRACTIONAL SECTION 15 ADDITION TO CHICAGO, IN SECTION 15, TOWNSHIP 39 NORTH, RANGE 14 EAST OF THE THIRD PRINCIPAL MERIDIAN; SAID PARCEL HAVING AS A LOWER LIMIT A HORIZONTAL PLANE OF ELEVATION +15.79 FEET (CHICAGO CITY DATUM) AND HAVING AS AN UPPER LIMIT A HORIZONTAL PLANE OF ELEVATION +30.14 FEET (CHICAGO CITY DATUM);

EXCEPTING THEREFROM THE FOLLOWING DESCRIBED PARCELS:

**PARCEL R1-B-012:**

THAT PART OF LOT 4 IN BLOCK 8 IN FRACTIONAL SECTION 15 ADDITION TO CHICAGO IN SECTION 15, TOWNSHIP 39 NORTH, RANGE 14 EAST OF THE THIRD PRINCIPAL MERIDIAN, BOUNDED AND DESCRIBED AS FOLLOWS:

BEGINNING AT THE POINT OF INTERSECTION OF A LINE DRAWN 34.78 FEET (AS MEASURED PERPENDICULARLY) NORTH OF AND PARALLEL WITH THE SOUTH LINE OF SAID LOT 4 AND A LINE DRAWN 26.90 FEET (AS MEASURED PERPENDICULARLY) EAST OF THE EAST LINE OF AN 18-FOOT PUBLIC ALLEY IN BLOCK 8 AFORESAID, OPENED BY ORDINANCE CONFIRMED MAY 26, 1851; THENCE NORTH 0 DEGREES 02 MINUTES 18 SECONDS EAST, 9.00 FEET; THENCE SOUTH 89 DEGREES 57 MINUTES 42 SECONDS EAST, PERPENDICULAR TO THE LAST DESCRIBED LINE, 9.22 FEET; THENCE SOUTH 0 DEGREES 02 MINUTES 18 SECONDS WEST, 9.00 FEET TO A POINT, SAID POINT BEING 34.69 FEET (AS MEASURED PERPENDICULARLY) NORTH OF THE SOUTH LINE OF LOT 4 AFORESAID; THENCE NORTH 89 DEGREES 57 MINUTES 42 SECONDS WEST, 9.22 FEET TO THE HEREINABOVE DESIGNATED POINT OF BEGINNING; SAID PARCEL HAVING AS A LOWER LIMIT A HORIZONTAL PLANE OF ELEVATION +15.79 FEET (CHICAGO CITY DATUM) AND HAVING AS AN UPPER LIMIT A HORIZONTAL PLANE OF ELEVATION +30.14 FEET (CHICAGO CITY DATUM);

**PARCEL R1-B2-012-S:**

THAT PART OF LOTS 1 THROUGH 5 AND THE NORTH-SOUTH 10-FOOT PRIVATE ALLEY IN THE SUPERIOR COURT PARTITION OF LOT 1 IN BLOCK 8 OF FRACTIONAL SECTION 15 ADDITION TO CHICAGO (SUPERIOR COURT DECREE ENTERED APRIL 8, 1871) AND LOT 4 IN BLOCK 8 IN FRACTIONAL SECTION 15 ADDITION TO CHICAGO, ALL IN SECTION 15, TOWNSHIP 39 NORTH, RANGE 14 EAST OF THE THIRD PRINCIPAL MERIDIAN, BOUNDED AND DESCRIBED AS FOLLOWS:

COMMENCING AT THE POINT OF INTERSECTION OF THE SOUTH LINE OF THE NORTH 1.25 FEET OF SAID BLOCK 8 AND THE WEST LINE OF THE EAST 1.25 FEET OF BLOCK 8 AFORESAID; THENCE SOUTH 0 DEGREES 00 MINUTES 18 SECONDS WEST, ALONG SAID WEST LINE, 53.26 FEET TO THE POINT OF BEGINNING OF THE FOLLOWING DESCRIBED PARCEL; THENCE CONTINUING SOUTH 0 DEGREES 00 MINUTES 18 SECONDS WEST, ALONG SAID WEST LINE AND ALONG THE WEST LINE OF THE EAST 1.25 FEET OF LOT 4, IN BLOCK 8 IN FRACTIONAL SECTION 15 ADDITION TO CHICAGO, AFORESAID, 67.95 FEET; THENCE NORTH 89 DEGREES 59 MINUTES 48 SECONDS WEST, 13.60 FEET; THENCE NORTH 0 DEGREES 02 MINUTES 18 SECONDS EAST, 0.78 FEET; THENCE NORTH 89 DEGREES 57 MINUTES 42 SECONDS WEST, 6.00 FEET; THENCE NORTH 0 DEGREES 02 MINUTES 18 SECONDS EAST, 0.62 FEET; THENCE NORTH 89 DEGREES 57 MINUTES 42 SECONDS WEST, 42.81 FEET TO A POINT, SAID POINT BEING 40.14 FEET (AS MEASURED PERPENDICULARLY) NORTH OF THE SOUTH LINE OF LOT 4, IN BLOCK 8 IN FRACTIONAL SECTION 15 ADDITION TO CHICAGO, AFORESAID; THENCE NORTH 0 DEGREES 02 MINUTES 18 SECONDS EAST, 14.52 FEET; THENCE SOUTH 89 DEGREES 57 MINUTES 42 SECONDS EAST, PERPENDICULAR TO THE LAST DESCRIBED LINE, 5.79 FEET; THENCE NORTH 0 DEGREES 02 MINUTES 18 SECONDS EAST, 10.67 FEET; THENCE NORTH 89 DEGREES 57 MINUTES 42 SECONDS WEST, 28.48 FEET; THENCE SOUTH 0 DEGREES 02 MINUTES 18 SECONDS WEST, 10.16 FEET; THENCE NORTH 89 DEGREES 57 MINUTES 42 SECONDS WEST, 3.58 FEET TO A POINT, SAID POINT BEING 55.42 FEET (AS MEASURED PERPENDICULARLY) NORTH OF THE SOUTH LINE OF LOT 4, IN BLOCK 8 IN FRACTIONAL SECTION 15 ADDITION TO CHICAGO, AFORESAID AND 77.94 FEET (AS MEASURED PERPENDICULARLY) EAST OF THE EAST LINE OF AN 18-FOOT PUBLIC ALLEY IN BLOCK 8 AFORESAID, OPENED BY ORDINANCE CONFIRMED MAY 26, 1851; THENCE NORTH 0 DEGREES 01 MINUTES 46 SECONDS EAST, 30.71 FEET; THENCE SOUTH 89 DEGREES 57 MINUTES 42 SECONDS EAST, 7.56 FEET; THENCE NORTH 0 DEGREES 04 MINUTES 38

## UNOFFICIAL COPY

SECONDS WEST, 3.32 FEET; THENCE SOUTH 89 DEGREES 56 MINUTES 53 SECONDS EAST, 26.46 FEET; THENCE NORTH 0 DEGREES 02 MINUTES 18 SECONDS EAST, 17.53 FEET; THENCE SOUTH 89 DEGREES 57 MINUTES 42 SECONDS EAST, 58.63 FEET TO THE HEREINABOVE DESIGNATED POINT OF BEGINNING; SAID PARCEL HAVING AS A LOWER LIMIT A HORIZONTAL PLANE OF ELEVATION +15.79 FEET (CHICAGO CITY DATUM) AND HAVING AS AN UPPER LIMIT A HORIZONTAL PLANE OF ELEVATION +30.14 FEET (CHICAGO CITY DATUM); EXCEPT THAT PART THEREOF LYING WITHIN LOTS 1 THROUGH 5 AND THE NORTH-SOUTH 10-FOOT PRIVATE ALLEY IN THE SUPERIOR COURT PARTITION OF LOT 1 IN BLOCK 8 OF FRACTIONAL SECTION 15 ADDITION TO CHICAGO (SUPERIOR COURT DECREE ENTERED APRIL 8, 1871) AFORESAID;

## PARCEL R1-B3-012:

THAT PART OF LOT 4 IN BLOCK 8 IN FRACTIONAL SECTION 15 ADDITION TO CHICAGO IN SECTION 15, TOWNSHIP 39 NORTH, RANGE 14 EAST OF THE THIRD PRINCIPAL MERIDIAN, BOUNDED AND DESCRIBED AS FOLLOWS:

COMMENCING AT THE POINT OF INTERSECTION OF THE SOUTH LINE OF THE NORTH 1.25 FEET OF SAID BLOCK 8 AND THE WEST LINE OF THE EAST 1.25 FEET OF BLOCK 8 AFORESAID; THENCE SOUTH 0 DEGREES 00 MINUTES 18 SECONDS WEST, ALONG SAID WEST LINE, 134.55 FEET TO THE POINT OF BEGINNING OF THE FOLLOWING DESCRIBED PARCEL; THENCE CONTINUING SOUTH 0 DEGREES 00 MINUTES 18 SECONDS WEST, ALONG SAID WEST LINE, 23.58 FEET TO THE NORTH LINE OF THE SOUTH 1.25 FEET (AS MEASURED PERPENDICULARLY) OF LOT 4 AFORESAID; THENCE SOUTH 89 DEGREES 30 MINUTES 10 SECONDS WEST, ALONG SAID NORTH LINE, 59.61 FEET; THENCE NORTH 0 DEGREES 02 MINUTES 18 SECONDS EAST, 22.06 FEET; THENCE SOUTH 89 DEGREES 54 MINUTES 52 SECONDS EAST, 39.98 FEET; THENCE NORTH 0 DEGREES 02 MINUTES 18 SECONDS EAST, 0.56 FEET; THENCE SOUTH 89 DEGREES 54 MINUTES 52 SECONDS EAST, 6.00 FEET; THENCE NORTH 0 DEGREES 02 MINUTES 18 SECONDS EAST, 1.56 FEET; THENCE SOUTH 89 DEGREES 54 MINUTES 52 SECONDS EAST, 13.61 FEET TO THE HEREINABOVE DESIGNATED POINT OF BEGINNING; SAID PARCEL HAVING AS A LOWER LIMIT A HORIZONTAL PLANE OF ELEVATION +15.79 FEET (CHICAGO CITY DATUM) AND HAVING AS AN UPPER LIMIT A HORIZONTAL PLANE OF ELEVATION +30.14 FEET (CHICAGO CITY DATUM);

## PARCEL R1-B4-012-S:

THAT PART OF LOTS 1 THROUGH 5 AND THE NORTH-SOUTH 10-FOOT PRIVATE ALLEY IN THE SUPERIOR COURT PARTITION OF LOT 1 IN BLOCK 8 OF FRACTIONAL SECTION 15 ADDITION TO CHICAGO (SUPERIOR COURT DECREE ENTERED APRIL 8, 1871) AND LOT 4 IN BLOCK 8 IN FRACTIONAL SECTION 15 ADDITION TO CHICAGO, ALL IN SECTION 15, TOWNSHIP 39 NORTH, RANGE 14 EAST OF THE THIRD PRINCIPAL MERIDIAN, BOUNDED AND DESCRIBED AS FOLLOWS:

COMMENCING AT THE POINT OF INTERSECTION OF THE SOUTH LINE OF THE NORTH 1.25 FEET OF SAID BLOCK 8 AND THE WEST LINE OF THE EAST 1.25 FEET OF BLOCK 8 AFORESAID; THENCE SOUTH 89 DEGREES 33 MINUTES 04 SECONDS WEST, ALONG SAID SOUTH LINE, 106.40 FEET TO THE POINT OF BEGINNING OF THE FOLLOWING DESCRIBED PARCEL; THENCE CONTINUING SOUTH 89 DEGREES 33 MINUTES 04 SECONDS WEST, ALONG SAID SOUTH LINE, 36.01 FEET; THENCE SOUTH 0 DEGREES 02 MINUTES 18 SECONDS EAST, 85.92 FEET TO A POINT, SAID POINT BEING 26.16 FEET (AS MEASURED PERPENDICULARLY) EAST OF THE EAST LINE OF AN 18-FOOT PUBLIC ALLEY IN BLOCK 8 AFORESAID, OPENED BY ORDINANCE CONFORMED MAY 26, 1851; THENCE SOUTH 89 DEGREES 57 MINUTES 42 SECONDS EAST, 33.57 FEET; THENCE NORTH 0 DEGREES 01 MINUTES 46 SECONDS EAST, 61.50 FEET; THENCE SOUTH 89 DEGREES 57 MINUTES 42 SECONDS EAST, 2.45 FEET; THENCE NORTH 0 DEGREES 01 MINUTES 46 SECONDS EAST, 24.73 FEET TO THE HEREINABOVE DESIGNATED POINT OF BEGINNING;

SAID PARCEL HAVING AS A LOWER LIMIT A HORIZONTAL PLANE OF ELEVATION +15.79 FEET (CHICAGO CITY DATUM) AND HAVING AS AN UPPER LIMIT A HORIZONTAL PLANE OF ELEVATION +30.14 FEET (CHICAGO CITY DATUM);

EXCEPT THAT PART THEREOF LYING WITHIN LOTS 1 THROUGH 5 AND THE NORTH-SOUTH 10-FOOT PRIVATE ALLEY IN THE SUPERIOR COURT PARTITION OF LOT 1 IN BLOCK 8 OF FRACTIONAL SECTION 15 ADDITION TO CHICAGO (SUPERIOR COURT DECREE ENTERED APRIL 8, 1871) AFORESAID;

## PARCEL C1-D-012-S:

THE EAST 1.25 FEET AND THE WEST 1.25 FEET, ALSO THE SOUTH 1.25 FEET OF THAT PART OF LOT 4 IN BLOCK 8 IN FRACTIONAL SECTION 15 ADDITION TO CHICAGO, ALL IN SECTION 15, TOWNSHIP 39 NORTH,

**UNOFFICIAL COPY**

RANGE 14 EAST OF THE THIRD PRINCIPAL MERIDIAN;  
 SAID PARCEL HAVING AS A LOWER LIMIT A HORIZONTAL PLANE OF ELEVATION +15.79 FEET (CHICAGO CITY DATUM) AND HAVING AS AN UPPER LIMIT A HORIZONTAL PLANE OF ELEVATION +30.14 FEET (CHICAGO CITY DATUM);  
 IN COOK COUNTY, ILLINOIS.  
 AREA = 8,759.0 SQUARE FEET OR 0.2011 ACRES.

**PARCEL C2-6-A-012-S:**

THAT PART OF LOT 4 IN BLOCK 8 IN FRACTIONAL SECTION 15 ADDITION TO CHICAGO IN SECTION 15, TOWNSHIP 39 NORTH, RANGE 14 EAST OF THE THIRD PRINCIPAL MERIDIAN;  
 SAID PARCEL HAVING AS A LOWER LIMIT A HORIZONTAL PLANE OF ELEVATION +30.14 FEET (CHICAGO CITY DATUM) AND HAVING AS AN UPPER LIMIT A HORIZONTAL PLANE OF ELEVATION +98.20 FEET (CHICAGO CITY DATUM);

EXCEPTING THEREFROM THE FOLLOWING DESCRIBED PARCEL:

**PART OF PARCEL C2-6-D-012:**

THE EAST 1.25 FEET AND THE WEST 1.25 FEET, ALSO THE SOUTH 1.25 FEET OF THAT PART OF LOT 4 IN BLOCK 8 IN FRACTIONAL SECTION 15 ADDITION TO CHICAGO, ALL IN SECTION 15, TOWNSHIP 39 NORTH, RANGE 14 EAST OF THE THIRD PRINCIPAL MERIDIAN;  
 SAID PARCEL HAVING AS A LOWER LIMIT A HORIZONTAL PLANE OF ELEVATION +30.14 FEET (CHICAGO CITY DATUM) AND HAVING AS AN UPPER LIMIT A HORIZONTAL PLANE OF ELEVATION +98.20 FEET (CHICAGO CITY DATUM);  
 IN COOK COUNTY, ILLINOIS.  
 AREA = 13,396.7 SQUARE FEET OR 0.3075 ACRES

**PARCEL C7-21-A-012-S:**

THAT PART OF LOT 4 IN BLOCK 8 IN FRACTIONAL SECTION 15 ADDITION TO CHICAGO IN SECTION 15, TOWNSHIP 39 NORTH, RANGE 14 EAST OF THE THIRD PRINCIPAL MERIDIAN;  
 SAID PARCEL HAVING AS A LOWER LIMIT A HORIZONTAL PLANE OF ELEVATION +98.20 FEET (CHICAGO CITY DATUM) AND HAVING AS AN UPPER LIMIT A HORIZONTAL PLANE OF ELEVATION +277.44 FEET (CHICAGO CITY DATUM);

EXCEPTING THEREFROM THE FOLLOWING DESCRIBED PARCELS:

**PARCEL C7-21-A1\*-012-S:**

THAT PART OF LOTS 1 THROUGH 5 AND THE NORTH-SOUTH 10-FOOT PRIVATE ALLEY IN THE SUPERIOR COURT PARTITION OF LOT 1 IN BLOCK 8 OF FRACTIONAL SECTION 15 ADDITION TO CHICAGO (SUPERIOR COURT DECREE ENTERED APRIL 8, 1874) AND LOT 4 IN BLOCK 8 IN FRACTIONAL SECTION 15 ADDITION TO CHICAGO, ALL IN SECTION 15, TOWNSHIP 39 NORTH, RANGE 14 EAST OF THE THIRD PRINCIPAL MERIDIAN, BOUNDED AND DESCRIBED AS FOLLOWS:

COMMENCING AT THE NORTHEAST CORNER OF BLOCK 8 AFORESAID, THENCE SOUTH 0 DEGREES 00 MINUTES 18 SECONDS WEST, ALONG THE EAST LINE OF BLOCK 8 AFORESAID, 65.33 FEET; THENCE NORTH 89 DEGREES 59 MINUTES 42 SECONDS WEST, PERPENDICULAR TO THE LAST DESCRIBED LINE, 61.95 FEET TO THE POINT OF BEGINNING OF THE FOLLOWING DESCRIBED PARCEL; THENCE SOUTH 0 DEGREES 02 MINUTES 18 SECONDS WEST, 30.67 FEET TO A POINT, SAID POINT BEING 65.17 FEET (AS MEASURED PERPENDICULARLY) NORTH OF THE SOUTH LINE OF LOT 4, IN BLOCK 8 IN FRACTIONAL SECTION 15 ADDITION TO CHICAGO, AFORESAID AND 61.97 FEET (AS MEASURED PERPENDICULARLY) WEST OF THE EAST LINE OF SAID LOT 4; THENCE NORTH 89 DEGREES 57 MINUTES 42 SECONDS WEST, PERPENDICULAR TO THE LAST DESCRIBED LINE, 32.91 FEET; THENCE SOUTH 0 DEGREES 02 MINUTES 18 SECONDS WEST, 9.52 FEET; THENCE NORTH 89 DEGREES 57 MINUTES 42 SECONDS WEST, 25.73 FEET TO A POINT, SAID POINT BEING 55.18 FEET (AS MEASURED PERPENDICULARLY) NORTH OF THE SOUTH LINE OF LOT 4, IN BLOCK 8 IN

## UNOFFICIAL COPY

FRACTIONAL SECTION 15 ADDITION TO CHICAGO, AFORESAID AND 53.25 FEET (AS MEASURED PERPENDICULARLY) EAST OF THE EAST LINE OF AN 18-FOOT PUBLIC ALLEY OPENED BY ORDINANCE CONFIRMED MAY 26, 1851; THENCE NORTH 0 DEGREES 02 MINUTES 18 SECONDS EAST, 50.30 FEET TO A POINT, SAID POINT BEING 54.24 FEET (AS MEASURED PERPENDICULARLY) SOUTH OF THE NORTH LINE OF LOT 1 AFORESAID AND 53.26 FEET (AS MEASURED PERPENDICULARLY) EAST OF THE EAST LINE OF AN 18-FOOT PUBLIC ALLEY OPENED BY ORDINANCE CONFIRMED MAY 26, 1851; THENCE SOUTH 89 DEGREES 57 MINUTES 42 SECONDS EAST, 23.65 FEET; THENCE SOUTH 0 DEGREES 02 MINUTES 18 SECONDS WEST, 10.12 FEET; THENCE SOUTH 89 DEGREES 57 MINUTES 42 SECONDS EAST, 32.99 FEET TO THE HEREINABOVE DESIGNATED POINT OF BEGINNING;

SAID PARCEL HAVING AS A LOWER LIMIT A HORIZONTAL PLANE OF ELEVATION +98.20 FEET (CHICAGO CITY DATUM) AND HAVING AS AN UPPER LIMIT A HORIZONTAL PLANE OF ELEVATION +277.44 FEET (CHICAGO CITY DATUM);

EXCEPT THAT PART THEREOF LYING WITHIN LOTS 1 THROUGH 5 AND THE NORTH-SOUTH 10-FOOT PRIVATE ALLEY IN THE SUPERIOR COURT PARTITION OF LOT 1 IN BLOCK 8 OF FRACTIONAL SECTION 15 ADDITION TO CHICAGO (SUPERIOR COURT DECREE ENTERED APRIL 8, 1871) AFORESAID;

PARCEL C7-21-D-012-S:

THE EAST 1.25 FEET AND THE WEST 1.25 FEET, ALSO THE SOUTH 1.25 FEET OF THAT PART OF LOT 4 IN BLOCK 8 IN FRACTIONAL SECTION 15 ADDITION TO CHICAGO, ALL IN SECTION 15, TOWNSHIP 39 NORTH, RANGE 14 EAST OF THE THIRD PRINCIPAL MERIDIAN;

SAID PARCEL HAVING AS A LOWER LIMIT A HORIZONTAL PLANE OF ELEVATION +98.20 FEET (CHICAGO CITY DATUM) AND HAVING AS AN UPPER LIMIT A HORIZONTAL PLANE OF ELEVATION +277.44 FEET (CHICAGO CITY DATUM);

IN COOK COUNTY, ILLINOIS.

AREA = 13,457.4 SQUARE FEET OR 0.3089 ACRES.

PARCEL C7-21-A1\*-012-S:

THAT PART OF LOTS 1 THROUGH 5 AND THE NORTH-SOUTH 10-FOOT PRIVATE ALLEY IN THE SUPERIOR COURT PARTITION OF LOT 1 IN BLOCK 8 OF FRACTIONAL SECTION 15 ADDITION TO CHICAGO (SUPERIOR COURT DECREE ENTERED APRIL 8, 1871) AND LOT 4 IN BLOCK 8 IN FRACTIONAL SECTION 15 ADDITION TO CHICAGO, ALL IN SECTION 15, TOWNSHIP 39 NORTH, RANGE 14 EAST OF THE THIRD PRINCIPAL MERIDIAN, BOUNDED AND DESCRIBED AS FOLLOWS:

COMMENCING AT THE NORTHEAST CORNER OF BLOCK 8 AFORESAID, THENCE SOUTH 0 DEGREES 00 MINUTES 18 SECONDS WEST, ALONG THE EAST LINE OF BLOCK 8 AFORESAID, 65.3 FEET; THENCE NORTH 89 DEGREES 59 MINUTES 42 SECONDS WEST, PERPENDICULAR TO THE LAST DESCRIBED LINE, 61.95 FEET TO THE POINT OF BEGINNING OF THE FOLLOWING DESCRIBED PARCEL; THENCE SOUTH 0 DEGREES 02 MINUTES 18 SECONDS WEST, 30.67 FEET TO A POINT, SAID POINT BEING 65.17 FEET (AS MEASURED PERPENDICULARLY) NORTH OF THE SOUTH LINE OF LOT 4, IN BLOCK 8 IN FRACTIONAL SECTION 15 ADDITION TO CHICAGO, AFORESAID AND 61.97 FEET (AS MEASURED PERPENDICULARLY) WEST OF THE EAST LINE OF LOT 4, IN BLOCK 8 IN FRACTIONAL SECTION 15 ADDITION TO CHICAGO, AFORESAID; THENCE NORTH 89 DEGREES 57 MINUTES 42 SECONDS WEST, PERPENDICULAR TO THE LAST DESCRIBED LINE, 32.91 FEET; THENCE SOUTH 0 DEGREES 02 MINUTES 18 SECONDS WEST, 9.52 FEET; THENCE NORTH 89 DEGREES 57 MINUTES 42 SECONDS WEST, 23.73 FEET TO A POINT, SAID POINT BEING 56.18 FEET (AS MEASURED PERPENDICULARLY) NORTH OF THE SOUTH LINE OF LOT 4, IN BLOCK 8 IN FRACTIONAL SECTION 15 ADDITION TO CHICAGO, AFORESAID AND 53.25 FEET (AS MEASURED PERPENDICULARLY) EAST OF THE EAST LINE OF AN 18-FOOT PUBLIC ALLEY OPENED BY ORDINANCE CONFIRMED MAY 26, 1851; THENCE NORTH 0 DEGREES 02 MINUTES 18 SECONDS EAST, 50.30 FEET TO A POINT, SAID POINT BEING 54.24 FEET (AS MEASURED PERPENDICULARLY) SOUTH OF THE NORTH LINE OF LOT 1 AFORESAID AND 53.26 FEET (AS MEASURED PERPENDICULARLY) EAST OF THE EAST LINE OF AN 18-FOOT PUBLIC ALLEY OPENED BY ORDINANCE CONFIRMED MAY 26, 1851; THENCE SOUTH 89 DEGREES 57 MINUTES 42 SECONDS EAST, 23.65 FEET; THENCE SOUTH 0 DEGREES 02 MINUTES 18 SECONDS WEST, 10.12 FEET; THENCE SOUTH 89 DEGREES 57 MINUTES 42 SECONDS EAST, 32.99 FEET TO THE HEREINABOVE DESIGNATED POINT OF BEGINNING; SAID PARCEL HAVING AS A LOWER LIMIT A HORIZONTAL PLANE OF ELEVATION +98.20 FEET (CHICAGO CITY DATUM) AND HAVING AS AN UPPER LIMIT A HORIZONTAL PLANE OF ELEVATION +277.44 FEET

## UNOFFICIAL COPY

(CHICAGO CITY DATUM);  
EXCEPT THAT PART THEREOF LYING WITHIN LOTS 1 THROUGH 5 AND THE NORTH-SOUTH 10-FOOT PRIVATE ALLEY IN THE SUPERIOR COURT PARTITION OF LOT 1 IN BLOCK 8 OF FRACTIONAL SECTION 15 ADDITION TO CHICAGO (SUPERIOR COURT DECREE ENTERED APRIL 8, 1871) AFORESAID;  
AREA = 1,070.7 SQUARE FEET OR 0.0246 ACRES.

## PARCEL C22-A-012-S:

THAT PART OF LOT 4 IN BLOCK 8 IN FRACTIONAL SECTION 15 ADDITION TO CHICAGO, ALL IN SECTION 15, TOWNSHIP 39 NORTH, RANGE 14 EAST OF THE THIRD PRINCIPAL MERIDIAN;  
SAID PARCEL HAVING AS A LOWER LIMIT A HORIZONTAL PLANE OF ELEVATION +277.44 FEET (CHICAGO CITY DATUM) AND HAVING AS AN UPPER LIMIT A HORIZONTAL PLANE OF ELEVATION +290.04 FEET (CHICAGO CITY DATUM);

EXCEPTING THEREFROM THE FOLLOWING DESCRIBED PARCELS:

## PARCEL C22-A1\*-012-S:

THAT PART OF LOTS 1 THROUGH 5 AND THE NORTH-SOUTH 10-FOOT PRIVATE ALLEY IN THE SUPERIOR COURT PARTITION OF LOT 1 IN BLOCK 8 OF FRACTIONAL SECTION 15 ADDITION TO CHICAGO (SUPERIOR COURT DECREE ENTERED APRIL 8, 1871) AND LOT 4 IN BLOCK 8 IN FRACTIONAL SECTION 15 ADDITION TO CHICAGO, ALL IN SECTION 15, TOWNSHIP 39 NORTH, RANGE 14 EAST OF THE THIRD PRINCIPAL MERIDIAN, BOUNDED AND DESCRIBED AS FOLLOWS:  
COMMENCING AT THE NORTHEAST CORNER OF BLOCK 8 AFORESAID, THENCE SOUTH 0 DEGREES 00 MINUTES 18 SECONDS WEST, ALONG THE EAST LINE OF BLOCK 8 AFORESAID, 65.33 FEET; THENCE NORTH 89 DEGREES 59 MINUTES 42 SECONDS WEST, PERPENDICULAR TO THE LAST DESCRIBED LINE, 61.95 FEET TO THE POINT OF BEGINNING OF THE FOLLOWING DESCRIBED PARCEL; THENCE SOUTH 0 DEGREES 02 MINUTES 18 SECONDS WEST, 30.67 FEET TO A POINT, SAID POINT BEING 65.17 FEET (AS MEASURED PERPENDICULARLY) NORTH OF THE SOUTH LINE OF LOT 4, IN BLOCK 8 IN FRACTIONAL SECTION 15 ADDITION TO CHICAGO, AFORESAID AND 61.97 FEET (AS MEASURED PERPENDICULARLY) WEST OF THE EAST LINE OF LOT 4, IN BLOCK 8 IN FRACTIONAL SECTION 15 ADDITION TO CHICAGO, AFORESAID; THENCE NORTH 89 DEGREES 57 MINUTES 42 SECONDS WEST, PERPENDICULAR TO THE LAST DESCRIBED LINE, 32.91 FEET; THENCE SOUTH 0 DEGREES 02 MINUTES 18 SECONDS WEST, 23.73 FEET; THENCE NORTH 89 DEGREES 57 MINUTES 42 SECONDS WEST, 23.73 FEET TO A POINT, SAID POINT BEING 56.18 FEET (AS MEASURED PERPENDICULARLY) NORTH OF THE SOUTH LINE OF LOT 4, IN BLOCK 8 IN FRACTIONAL SECTION 15 ADDITION TO CHICAGO, AFORESAID AND 53.25 FEET (AS MEASURED PERPENDICULARLY) EAST OF THE EAST LINE OF AN 18-FOOT PUBLIC ALLEY OPENED BY ORDINANCE CONFIRMED MAY 26, 1851; THENCE NORTH 0 DEGREES 02 MINUTES 18 SECONDS EAST, 50.30 FEET TO A POINT, SAID POINT BEING 54.24 FEET (AS MEASURED PERPENDICULARLY) SOUTH OF THE NORTH LINE OF BLOCK 8, AFORESAID AND 53.26 FEET (AS MEASURED PERPENDICULARLY) EAST OF THE EAST LINE OF AN 18-FOOT PUBLIC ALLEY OPENED BY ORDINANCE CONFIRMED MAY 26, 1851; THENCE SOUTH 89 DEGREES 57 MINUTES 42 SECONDS EAST, 23.65 FEET; THENCE SOUTH 0 DEGREES 02 MINUTES 18 SECONDS WEST, 10.12 FEET; THENCE SOUTH 89 DEGREES 57 MINUTES 42 SECONDS EAST, 32.99 FEET TO THE HEREINABOVE DESIGNATED POINT OF BEGINNING;

SAID PARCEL HAVING AS A LOWER LIMIT A HORIZONTAL PLANE OF ELEVATION +277.44 FEET (CHICAGO CITY DATUM) AND HAVING AS AN UPPER LIMIT A HORIZONTAL PLANE OF ELEVATION +290.04 FEET (CHICAGO CITY DATUM);

EXCEPT THAT PART THEREOF LYING WITHIN LOTS 1 THROUGH 5 AND THE NORTH-SOUTH 10-FOOT PRIVATE ALLEY IN THE SUPERIOR COURT PARTITION OF LOT 1 IN BLOCK 8 OF FRACTIONAL SECTION 15 ADDITION TO CHICAGO (SUPERIOR COURT DECREE ENTERED APRIL 8, 1871) AFORESAID;

## PARCEL C22-D-012-S:

THE EAST 1.25 FEET AND THE WEST 1.25 FEET, ALSO THE SOUTH 1.25 FEET OF THAT PART OF LOT 4 IN BLOCK 8 IN FRACTIONAL SECTION 15 ADDITION TO CHICAGO, ALL IN SECTION 15, TOWNSHIP 39 NORTH, RANGE 14 EAST OF THE THIRD PRINCIPAL MERIDIAN;



## UNOFFICIAL COPY

SAID PARCEL HAVING AS A LOWER LIMIT A HORIZONTAL PLANE OF ELEVATION +277.44 FEET (CHICAGO CITY DATUM) AND HAVING AS AN UPPER LIMIT A HORIZONTAL PLANE OF ELEVATION +290.04 FEET (CHICAGO CITY DATUM);  
IN COOK COUNTY, ILLINOIS.  
AREA = 12,326.0 SQUARE FEET OR 0.2830 ACRES.

PARCEL C22-A1\*-012-S:

THAT PART OF LOTS 1 THROUGH 5 AND THE NORTH-SOUTH 10-FOOT PRIVATE ALLEY IN THE SUPERIOR COURT PARTITION OF LOT 1 IN BLOCK 8 OF FRACTIONAL SECTION 15 ADDITION TO CHICAGO (SUPERIOR COURT DECREE ENTERED APRIL 8, 1871) AND LOT 4 IN BLOCK 8 IN FRACTIONAL SECTION 15 ADDITION TO CHICAGO, ALL IN SECTION 15, TOWNSHIP 39 NORTH, RANGE 14 EAST OF THE THIRD PRINCIPAL MERIDIAN, BOUNDED AND DESCRIBED AS FOLLOWS:

COMMENCING AT THE NORTH-EAST CORNER OF BLOCK 8 AFORESAID, THENCE SOUTH 0 DEGREES 00 MINUTES 18 SECONDS WEST, ALONG THE EAST LINE OF BLOCK 8 AFORESAID, 65.33 FEET; THENCE NORTH 89 DEGREES 59 MINUTES 42 SECONDS WEST, PERPENDICULAR TO THE LAST DESCRIBED LINE, 61.95 FEET TO THE POINT OF BEGINNING OF THE FOLLOWING DESCRIBED PARCEL; THENCE SOUTH 0 DEGREES 02 MINUTES 18 SECONDS WEST, 30.6 FEET TO A POINT, SAID POINT BEING 65.17 FEET (AS MEASURED PERPENDICULARLY) NORTH OF THE SOUTH LINE OF LOT 4, IN BLOCK 8 IN FRACTIONAL SECTION 15 ADDITION TO CHICAGO, AFORESAID AND 61.97 FEET (AS MEASURED PERPENDICULARLY) WEST OF THE EAST LINE OF SAID LOT 4; THENCE NORTH 79 DEGREES 57 MINUTES 42 SECONDS WEST, PERPENDICULAR TO THE LAST DESCRIBED LINE, 32.91 FEET; THENCE SOUTH 0 DEGREES 02 MINUTES 18 SECONDS WEST, 9.52 FEET; THENCE NORTH 89 DEGREES 57 MINUTES 42 SECONDS WEST, 23.73 FEET TO A POINT, SAID POINT BEING 56.18 FEET (AS MEASURED PERPENDICULARLY) NORTH OF THE SOUTH LINE OF LOT 4, IN BLOCK 8 IN FRACTIONAL SECTION 15 ADDITION TO CHICAGO, AFORESAID AND 53.25 FEET (AS MEASURED PERPENDICULARLY) EAST OF THE EAST LINE OF THE EAST LINE OF AN 18-FOOT PUBLIC ALLEY OPENED BY ORDINANCE CONFIRMED MAY 26, 1851; THENCE NORTH 1 DEGREE 02 MINUTES 18 SECONDS EAST, 50.30 FEET TO A POINT, SAID POINT BEING 54.24 FEET (AS MEASURED PERPENDICULARLY) SOUTH OF THE NORTH LINE OF LOT 1 AFORESAID AND 53.26 FEET (AS MEASURED PERPENDICULARLY) EAST OF THE EAST LINE OF AN 18-FOOT PUBLIC ALLEY OPENED BY ORDINANCE CONFIRMED MAY 26, 1851; THENCE SOUTH 89 DEGREES 57 MINUTES 42 SECONDS EAST, 23.65 FEET; THENCE SOUTH 0 DEGREES 02 MINUTES 18 SECONDS WEST, 10.12 FEET; THENCE SOUTH 89 DEGREES 57 MINUTES 42 SECONDS EAST, 32.99 FEET TO THE HEREINABOVE DESIGNATED POINT OF BEGINNING;

SAID PARCEL HAVING AS A LOWER LIMIT A HORIZONTAL PLANE OF ELEVATION +277.44 FEET (CHICAGO CITY DATUM) AND HAVING AS AN UPPER LIMIT A HORIZONTAL PLANE OF ELEVATION +290.04 FEET (CHICAGO CITY DATUM);

EXCEPT THAT PART THEREOF LYING WITHIN LOTS 1 THROUGH 5 AND THE NORTH-SOUTH 10-FOOT PRIVATE ALLEY IN THE SUPERIOR COURT PARTITION OF LOT 1 IN BLOCK 8 OF FRACTIONAL SECTION 15 ADDITION TO CHICAGO (SUPERIOR COURT DECREE ENTERED APRIL 8, 1871) AFORESAID;  
IN COOK COUNTY, ILLINOIS.

AREA = 1,070.7 SQUARE FEET OR 0.0246 ACRES.

\*PARCEL IS AIR RIGHTS

PARCEL C23-A-012-S:

THAT PART OF LOTS 1 THROUGH 5 AND THE NORTH-SOUTH 10-FOOT PRIVATE ALLEY IN THE SUPERIOR COURT PARTITION OF LOT 1 IN BLOCK 8 OF FRACTIONAL SECTION 15 ADDITION TO CHICAGO (SUPERIOR COURT DECREE ENTERED APRIL 8, 1871) AND LOT 4 IN BLOCK 8 IN FRACTIONAL SECTION 15 ADDITION TO CHICAGO, ALL IN SECTION 15, TOWNSHIP 39 NORTH, RANGE 14 EAST OF THE THIRD PRINCIPAL MERIDIAN, BOUNDED AND DESCRIBED AS FOLLOWS:

BEGINNING AT THE POINT OF INTERSECTION OF A LINE DRAWN 1.25 FEET (AS MEASURED PERPENDICULARLY) SOUTH OF AND PARALLEL WITH THE NORTH LINE OF BLOCK 8, AFORESAID AND A LINE DRAWN 1.25 FEET (AS MEASURED PERPENDICULARLY) WEST OF AND PARALLEL WITH THE EAST LINE OF BLOCK 8, AFORESAID; THENCE SOUTH 0 DEGREES 00 MINUTES 18 SECONDS WEST, ALONG THE LAST

## UNOFFICIAL COPY

DESCRIBED PARALLEL LINE, 158.12 FEET TO THE NORTH LINE OF THE SOUTH 1.25 FEET (AS MEASURED PERPENDICULARLY) OF LOT 4, IN BLOCK 8 IN FRACTIONAL SECTION 15 ADDITION TO CHICAGO, AFORESAID; THENCE SOUTH 89 DEGREES 30 MINUTES 10 SECONDS WEST, ALONG SAID NORTH LINE, 169.39 FEET TO A LINE DRAWN 1.25 FEET (AS MEASURED PERPENDICULARLY) EAST OF THE EAST LINE OF AN 18-FOOT PUBLIC ALLEY IN BLOCK 8 AFORESAID; THENCE NORTH 0 DEGREES 01 MINUTES 34 SECONDS EAST, ALONG SAID PARALLEL LINE, 44.28 FEET; THENCE SOUTH 89 DEGREES 55 MINUTES 23 SECONDS EAST, 52.00 FEET TO A POINT, SAID POINT BEING 47.01 FEET (AS MEASURED PERPENDICULARLY) NORTH OF THE SOUTH LINE OF LOT 4, IN BLOCK 8 IN FRACTIONAL SECTION 15 ADDITION TO CHICAGO, AFORESAID; THENCE NORTH 0 DEGREES 02 MINUTES 18 SECONDS EAST, 8.64 FEET; THENCE SOUTH 89 DEGREES 57 MINUTES 42 SECONDS EAST, PERPENDICULAR TO THE LAST DESCRIBED LINE, 23.09 FEET; THENCE NORTH 0 DEGREES 02 MINUTES 18 SECONDS EAST, 12.25 FEET; THENCE SOUTH 89 DEGREES 57 MINUTES 42 SECONDS EAST, 6.05 FEET; THENCE SOUTH 0 DEGREES 02 MINUTES 18 SECONDS WEST, 2.20 FEET; THENCE SOUTH 89 DEGREES 57 MINUTES 42 SECONDS EAST, 4.33 FEET; THENCE SOUTH 89 DEGREES 57 MINUTES 42 SECONDS EAST, 5.29 FEET; THENCE SOUTH 89 DEGREES 57 MINUTES 42 SECONDS EAST, 4.33 FEET TO A POINT, SAID POINT BEING 70.46 FEET (AS MEASURED PERPENDICULARLY) NORTH OF THE SOUTH LINE OF LOT 4, IN BLOCK 8 IN FRACTIONAL SECTION 15 ADDITION TO CHICAGO, AFORESAID AND 62.12 FEET (AS MEASURED PERPENDICULARLY) WEST OF THE EAST LINE OF BLOCK 8, AFORESAID; THENCE NORTH 0 DEGREES 02 MINUTES 18 SECONDS EAST, PERPENDICULAR TO THE LAST DESCRIBED LINE, 86.56 FEET TO A LINE DRAWN 1.25 FEET (AS MEASURED PERPENDICULARLY) SOUTH OF AND PARALLEL WITH THE NORTH LINE OF BLOCK 8, AFORESAID; THENCE NORTH 0 DEGREES 33 MINUTES 04 SECONDS EAST, ALONG SAID PARALLEL LINE, 60.82 FEET TO THE HEREINABOVE DESIGNATED POINT OF BEGINNING; SAID PARCEL HAVING AS A LOWER LIMIT A HORIZONTAL PLANE OF ELEVATION +290.04 FEET (CHICAGO CITY DATUM) AND HAVING AS AN UPPER LIMIT A HORIZONTAL PLANE OF ELEVATION +302.43 FEET (CHICAGO CITY DATUM); EXCEPT THAT PART THEREOF LYING WITHIN LOTS 1 THROUGH 5 AND THE NORTH-SOUTH 10-FOOT PRIVATE ALLEY IN THE SUPERIOR COURT PARTITION OF LOT 1 IN BLOCK 8 OF FRACTIONAL SECTION 15 ADDITION TO CHICAGO (SUPERIOR COURT DECREE ENTERED APRIL 8, 1871) AFORESAID; AREA = 10,641.9 SQUARE FEET OR 0.2443 ACRES.

PARCEL C23-A2\*-012-S;

THAT PART OF LOT 4 IN BLOCK 8 IN FRACTIONAL SECTION 15 ADDITION TO CHICAGO, ALL IN SECTION 15, TOWNSHIP 39 NORTH, RANGE 14 EAST OF THE THIRD PRINCIPAL MERIDIAN; SAID PARCEL HAVING AS A LOWER LIMIT A HORIZONTAL PLANE OF ELEVATION +290.04 FEET (CHICAGO CITY DATUM) AND HAVING AS AN UPPER LIMIT A HORIZONTAL PLANE OF ELEVATION +302.43 FEET (CHICAGO CITY DATUM);

EXCEPTING THEREFROM THE FOLLOWING DESCRIBED PARCELS:

PARCEL C23-A-012-S;

THAT PART OF LOTS 1 THROUGH 5 AND THE NORTH-SOUTH 10-FOOT PRIVATE ALLEY IN THE SUPERIOR COURT PARTITION OF LOT 1 IN BLOCK 8 OF FRACTIONAL SECTION 15 ADDITION TO CHICAGO (SUPERIOR COURT DECREE ENTERED APRIL 8, 1871) AND LOT 4 IN BLOCK 8 IN FRACTIONAL SECTION 15 ADDITION TO CHICAGO, ALL IN SECTION 15, TOWNSHIP 39 NORTH, RANGE 14 EAST OF THE THIRD PRINCIPAL MERIDIAN, BOUNDED AND DESCRIBED AS FOLLOWS: BEGINNING AT THE POINT OF INTERSECTION OF A LINE DRAWN 1.25 FEET (AS MEASURED PERPENDICULARLY) SOUTH OF AND PARALLEL WITH THE NORTH LINE OF BLOCK 8, AFORESAID AND A LINE DRAWN 1.25 FEET (AS MEASURED PERPENDICULARLY) WEST OF AND PARALLEL WITH THE EAST LINE OF BLOCK 8, AFORESAID; THENCE SOUTH 0 DEGREES 00 MINUTES 18 SECONDS WEST, ALONG THE LAST DESCRIBED PARALLEL LINE, 158.12 FEET TO THE NORTH LINE OF THE SOUTH 1.25 FEET (AS MEASURED PERPENDICULARLY) OF LOT 4, IN BLOCK 8 IN FRACTIONAL SECTION 15 ADDITION TO CHICAGO, AFORESAID; THENCE SOUTH 89 DEGREES 30 MINUTES 10 SECONDS WEST, ALONG SAID NORTH LINE, 169.39 FEET TO A LINE DRAWN 1.25 FEET (AS MEASURED PERPENDICULARLY) EAST OF THE EAST LINE OF AN 18-FOOT PUBLIC ALLEY IN BLOCK 8 AFORESAID; THENCE NORTH 0 DEGREES 01 MINUTES 34 SECONDS EAST,

## UNOFFICIAL COPY

ALONG SAID PARALLEL LINE, 46.28 FEET; THENCE SOUTH 89 DEGREES 55 MINUTES 23 SECONDS EAST, 52.00 FEET TO A POINT, SAID POINT BEING 47.01 FEET (AS MEASURED PERPENDICULARLY) NORTH OF THE SOUTH LINE OF LOT 4, IN BLOCK 8 IN FRACTIONAL SECTION 15 ADDITION TO CHICAGO, AFORESAID; THENCE NORTH 0 DEGREES 02 MINUTES 18 SECONDS EAST, 1.64 FEET; THENCE SOUTH 89 DEGREES 57 MINUTES 42 SECONDS EAST, PERPENDICULAR TO THE LAST DESCRIBED LINE, 23.09 FEET; THENCE NORTH 0 DEGREES 02 MINUTES 18 SECONDS EAST, 12.25 FEET; THENCE SOUTH 89 DEGREES 57 MINUTES 42 SECONDS EAST, 1.05 FEET; THENCE SOUTH 0 DEGREES 02 MINUTES 18 SECONDS WEST, 2.20 FEET; THENCE SOUTH 89 DEGREES 57 MINUTES 42 SECONDS EAST, 21.80 FEET; THENCE NORTH 0 DEGREES 02 MINUTES 18 SECONDS EAST, 5.29 FEET; THENCE SOUTH 89 DEGREES 57 MINUTES 42 SECONDS EAST, 4.33 FEET TO A POINT, SAID POINT BEING 70.47 FEET (AS MEASURED PERPENDICULARLY) NORTH OF THE SOUTH LINE OF LOT 4, IN BLOCK 8 IN FRACTIONAL SECTION 15 ADDITION TO CHICAGO, AFORESAID AND 62.12 FEET (AS MEASURED PERPENDICULARLY, WEST OF THE EAST LINE OF BLOCK 8, AFORESAID; THENCE NORTH 0 DEGREES 02 MINUTES 18 SECONDS EAST, PERPENDICULAR TO THE LAST DESCRIBED LINE, 88.96 FEET TO A LINE DRAWN 1.25 FEET (AS MEASURED PERPENDICULARLY) SOUTH OF AND PARALLEL WITH THE NORTH LINE OF BLOCK 8, AFORESAID; THENCE NORTH 89 DEGREES 33 MINUTES 04 SECONDS EAST, ALONG SAID PARALLEL LINE, 60.82 FEET TO THE HEREIN ABOVE DESIGNATED POINT OF BEGINNING; SAID PARCEL HAVING AS A LOWER LIMIT A HORIZONTAL PLANE OF ELEVATION +290.04 FEET (CHICAGO CITY DATUM) AND HAVING AS AN UPPER LIMIT A HORIZONTAL PLANE OF ELEVATION +302.43 FEET (CHICAGO CITY DATUM);

EXCEPT THAT PART THEREOF LYING WITHIN LOTS 1 THROUGH 5 AND THE NORTH-SOUTH 10-FOOT PRIVATE ALLEY IN THE SUPERIOR COURT PARTITION OF LOT 1 IN BLOCK 8 OF FRACTIONAL SECTION 15 ADDITION TO CHICAGO (SUPERIOR COURT DECREE ENTERED APRIL 8, 1871) AFORESAID;

PARCEL C23-D-012-S:

THE EAST 1.25 FEET AND THE WEST 1.25 FEET, ALSO THE SOUTH 1.25 FEET OF THAT PART OF LOT 4 IN BLOCK 8 IN FRACTIONAL SECTION 15 ADDITION TO CHICAGO, ALL IN SECTION 15, TOWNSHIP 39 NORTH, RANGE 14 EAST OF THE THIRD PRINCIPAL MERIDIAN; SAID PARCEL HAVING AS A LOWER LIMIT A HORIZONTAL PLANE OF ELEVATION +290.04 FEET (CHICAGO CITY DATUM) AND HAVING AS AN UPPER LIMIT A HORIZONTAL PLANE OF ELEVATION +302.43 FEET (CHICAGO CITY DATUM); IN COOK COUNTY, ILLINOIS.  
AREA = 2,754.8 SQUARE FEET OR 0.0632 ACRES.  
\*PARCEL IS AIR RIGHTS

PARCEL C24-27-A-012-S:

THAT PART OF LOTS 1 THROUGH 5 AND THE NORTH-SOUTH 10-FOOT PRIVATE ALLEY IN THE SUPERIOR COURT PARTITION OF LOT 1 IN BLOCK 8 OF FRACTIONAL SECTION 15 ADDITION TO CHICAGO (SUPERIOR COURT DECREE ENTERED APRIL 8, 1871) AND LOT 4 IN BLOCK 8 IN FRACTIONAL SECTION 15 ADDITION TO CHICAGO, ALL IN SECTION 15, TOWNSHIP 39 NORTH, RANGE 14 EAST OF THE THIRD PRINCIPAL MERIDIAN, BOUNDED AND DESCRIBED AS FOLLOWS:

COMMENCING AT THE NORTHEAST CORNER OF BLOCK 8 AFORESAID, THENCE SOUTH 0 DEGREES 00 MINUTES 18 SECONDS WEST, ALONG THE EAST LINE OF BLOCK 8 AFORESAID, 41.68 FEET; THENCE NORTH 89 DEGREES 59 MINUTES 42 SECONDS WEST, PERPENDICULAR TO THE LAST DESCRIBED LINE, 2.63 FEET TO THE POINT OF BEGINNING OF THE FOLLOWING DESCRIBED PARCEL; THENCE SOUTH 0 DEGREES 00 MINUTES 15 SECONDS EAST, 77.51 FEET TO A POINT, SAID POINT BEING 41.46 FEET (AS MEASURED PERPENDICULARLY) NORTH OF THE SOUTH LINE OF LOT 4, IN BLOCK 8 IN FRACTIONAL SECTION 15 ADDITION TO CHICAGO, AFORESAID AND 2.62 FEET (AS MEASURED PERPENDICULARLY) WEST OF THE EAST LINE OF SAID LOT 4; THENCE NORTH 89 DEGREES 55 MINUTES 59 SECONDS WEST, 58.20 FEET TO A POINT, SAID POINT BEING 42.03 FEET (AS MEASURED PERPENDICULARLY) NORTH OF THE SOUTH LINE OF LOT 4, IN BLOCK 8 IN FRACTIONAL SECTION 15 ADDITION TO CHICAGO, AFORESAID; THENCE NORTH 0 DEGREES 04 MINUTES 10 SECONDS EAST, 23.37 FEET; THENCE NORTH 89 DEGREES 57 MINUTES 42 SECONDS WEST, 4.52 FEET; THENCE SOUTH 0 DEGREES 02 MINUTES 18 SECONDS WEST, 10.14 FEET TO A POINT, SAID POINT BEING 55.29 FEET (AS MEASURED PERPENDICULARLY) NORTH OF THE SOUTH LINE OF LOT 4, IN BLOCK 8 IN FRACTIONAL SECTION 15 ADDITION TO CHICAGO, AFORESAID; THENCE NORTH 89 DEGREES 57

## UNOFFICIAL COPY

MINUTES 42 SECONDS WEST, 25.49 FEET TO A POINT, SAID POINT BEING 55.53 FEET (AS MEASURED PERPENDICULARLY) NORTH OF THE SOUTH LINE OF LOT 4, IN BLOCK 8 IN FRACTIONAL SECTION 15 ADDITION TO CHICAGO, AFORESAID AND 81.05 FEET (AS MEASURED PERPENDICULARLY) EAST OF THE EAST LINE OF AN 18-FOOT PUBLIC ALLEY OPENED BY ORDINANCE CONFIRMED MAY 26, 1851; THENCE NORTH 0 DEGREES 02 MINUTES 18 SECONDS EAST, 12.11 FEET; THENCE SOUTH 89 DEGREES 57 MINUTES 42 SECONDS EAST, 2.37 FEET; THENCE NORTH 0 DEGREES 02 MINUTES 18 SECONDS EAST, 3.91 FEET; THENCE SOUTH 89 DEGREES 57 MINUTES 42 SECONDS EAST, 21.44 FEET; THENCE SOUTH 0 DEGREES 02 MINUTES 18 SECONDS WEST, 0.99 FEET; THENCE SOUTH 89 DEGREES 57 MINUTES 42 SECONDS EAST, 6.20 FEET; THENCE NORTH 0 DEGREES 04 MINUTES 10 SECONDS EAST, 49.23 FEET TO A POINT, SAID POINT BEING 41.16 FEET (AS MEASURED PERPENDICULARLY) SOUTH OF THE NORTH LINE OF BLOCK 8 AFORESAID; THENCE SOUTH 89 DEGREES 57 MINUTES 19 SECONDS EAST, 58.10 FEET TO THE HEREINABOVE DESIGNATED POINT OF BEGINNING;

SAID PARCEL HAVING AS A LOWER LIMIT A HORIZONTAL PLANE OF ELEVATION +302.43 FEET (CHICAGO CITY DATUM) AND HAVING AS AN UPPER LIMIT A HORIZONTAL PLANE OF ELEVATION +361.62 FEET (CHICAGO CITY DATUM);

EXCEPT THAT PART THEREOF LYING WITHIN LOTS 1 THROUGH 5 AND THE NORTH-SOUTH 10-FOOT PRIVATE ALLEY IN THE SUPERIOR COURT PARTITION OF LOT 1 IN BLOCK 8 OF FRACTIONAL SECTION 15 ADDITION TO CHICAGO (SUPERIOR COURT DECREE ENTERED APRIL 8, 1871) AFORESAID;

AREA = 2,663.9 SQUARE FEET OR 0.06126 ACRES.

## PARCEL C24-A1-012:

THAT PART OF LOT 4 IN BLOCK 8 IN FRACTIONAL SECTION 15 ADDITION TO CHICAGO IN SECTION 15, TOWNSHIP 39 NORTH, RANGE 14 EAST OF THE THIRD PRINCIPAL MERIDIAN, BOUNDED AND DESCRIBED AS FOLLOWS:

COMMENCING AT THE SOUTHEAST CORNER OF LOT 4 AFORESAID, THENCE SOUTH 89 DEGREES 30 MINUTES 10 SECONDS WEST, ALONG SAID SOUTH LINE, 62.16 FEET TO THE POINT OF BEGINNING OF THE FOLLOWING DESCRIBED PARCEL; THENCE CONTINUING SOUTH 89 DEGREES 30 MINUTES 10 SECONDS WEST, ALONG SAID SOUTH LINE, 109.73 FEET TO THE EAST LINE OF AN 18-FOOT PUBLIC ALLEY IN BLOCK 8 AFORESAID OPENED BY ORDINANCE CONFIRMED MAY 26, 1851; THENCE NORTH 0 DEGREES 01 MINUTES 34 SECONDS EAST, ALONG SAID EAST LINE, 47.55 FEET; THENCE SOUTH 89 DEGREES 57 MINUTES 42 SECONDS EAST, 53.23 FEET; THENCE SOUTH 0 DEGREES 02 MINUTES 18 SECONDS WEST, PERPENDICULAR TO THE LAST DESCRIBED LINE, 11.81 FEET; THENCE SOUTH 89 DEGREES 57 MINUTES 42 SECONDS EAST, 56.50 FEET TO A POINT, SAID POINT BEING 62.14 FEET (AS MEASURED PERPENDICULARLY) WEST OF THE EAST LINE OF LOT 4 AFORESAID; THENCE SOUTH 0 DEGREES 02 MINUTES 18 SECONDS WEST, PERPENDICULAR TO THE LAST DESCRIBED LINE, 34.71 FEET TO THE HEREINABOVE DESIGNATED POINT OF BEGINNING;

SAID PARCEL HAVING AS A LOWER LIMIT A HORIZONTAL PLANE OF ELEVATION +302.43 FEET (CHICAGO CITY DATUM) AND HAVING AS AN UPPER LIMIT A HORIZONTAL PLANE OF ELEVATION +361.62 FEET (CHICAGO CITY DATUM);

IN COOK COUNTY, ILLINOIS.

AREA = 4,493.7 SQUARE FEET OR 0.1032 ACRES.

## PARCEL C24-27-A2\*-012-S:

THAT PART OF LOT 4 IN BLOCK 8 IN FRACTIONAL SECTION 15 ADDITION TO CHICAGO, ALL IN SECTION 15, TOWNSHIP 39 NORTH, RANGE 14 EAST OF THE THIRD PRINCIPAL MERIDIAN;

SAID PARCEL HAVING AS A LOWER LIMIT A HORIZONTAL PLANE OF ELEVATION +302.43 FEET (CHICAGO CITY DATUM) AND HAVING AS AN UPPER LIMIT A HORIZONTAL PLANE OF ELEVATION +361.62 FEET (CHICAGO CITY DATUM);

EXCEPTING THEREFROM THE FOLLOWING DESCRIBED PARCELS:

## PARCEL C24-27-A-012-S:

## UNOFFICIAL COPY

THAT PART OF LOTS 1 THROUGH 5 AND THE NORTH-SOUTH 10-FOOT PRIVATE ALLEY IN THE SUPERIOR COURT PARTITION OF LOT 1 IN BLOCK 8 OF FRACTIONAL SECTION 15 ADDITION TO CHICAGO (SUPERIOR COURT DECREE ENTERED APRIL 8, 1871) AND LOT 4 IN BLOCK 8 IN FRACTIONAL SECTION 15 ADDITION TO CHICAGO, ALL IN SECTION 15, TOWNSHIP 39 NORTH, RANGE 14 EAST OF THE THIRD PRINCIPAL MERIDIAN, BOUNDED AND DESCRIBED AS FOLLOWS:

COMMENCING AT THE NORTHEAST CORNER OF BLOCK 8 AFORESAID, THENCE SOUTH 0 DEGREES 00 MINUTES 18 SECONDS WEST, ALONG THE EAST LINE OF BLOCK 8 AFORESAID, 41.68 FEET; THENCE NORTH 89 DEGREES 59 MINUTES 42 SECONDS WEST, PERPENDICULAR TO THE LAST DESCRIBED LINE, 2.63 FEET TO THE POINT OF BEGINNING OF THE FOLLOWING DESCRIBED PARCEL; THENCE SOUTH 0 DEGREES 00 MINUTES 15 SECONDS EAST, 77.51 FEET TO A POINT, SAID POINT BEING 41.46 FEET (AS MEASURED PERPENDICULARLY) NORTH OF THE SOUTH LINE OF LOT 4, IN BLOCK 8 IN FRACTIONAL SECTION 15 ADDITION TO CHICAGO, AFORESAID AND 2.62 FEET (AS MEASURED PERPENDICULARLY) WEST OF THE EAST LINE OF SAID LOT 4; THENCE NORTH 89 DEGREES 55 MINUTES 59 SECONDS WEST, 58.20 FEET TO A POINT, SAID POINT BEING 42.03 FEET (AS MEASURED PERPENDICULARLY) NORTH OF THE SOUTH LINE OF LOT 4, IN BLOCK 8 IN FRACTIONAL SECTION 15 ADDITION TO CHICAGO, AFORESAID; THENCE NORTH 0 DEGREES 04 MINUTES 10 SECONDS EAST, 23.97 FEET; THENCE NORTH 89 DEGREES 57 MINUTES 42 SECONDS WEST, 4.52 FEET; THENCE SOUTH 0 DEGREES 02 MINUTES 18 SECONDS WEST, 10.14 FEET TO A POINT, SAID POINT BEING 55.29 FEET (AS MEASURED PERPENDICULARLY) NORTH OF THE SOUTH LINE OF LOT 4, IN BLOCK 8 IN FRACTIONAL SECTION 15 ADDITION TO CHICAGO, AFORESAID; THENCE NORTH 89 DEGREES 57 MINUTES 42 SECONDS WEST, 25.49 FEET TO A POINT, SAID POINT BEING 55.53 FEET (AS MEASURED PERPENDICULARLY) NORTH OF THE SOUTH LINE OF LOT 4, IN BLOCK 8 IN FRACTIONAL SECTION 15 ADDITION TO CHICAGO, AFORESAID AND 57.05 FEET (AS MEASURED PERPENDICULARLY) EAST OF THE EAST LINE OF AN 18-FOOT PUBLIC ALLEY OPENED BY ORDINANCE CONFIRMED MAY 26, 1851; THENCE NORTH 0 DEGREES 02 MINUTES 18 SECONDS EAST, 2.11 FEET; THENCE SOUTH 89 DEGREES 57 MINUTES 42 SECONDS EAST, 2.37 FEET; THENCE NORTH 0 DEGREES 02 MINUTES 18 SECONDS EAST, 3.91 FEET; THENCE SOUTH 89 DEGREES 57 MINUTES 42 SECONDS EAST, 21.4 FEET; THENCE SOUTH 0 DEGREES 02 MINUTES 18 SECONDS WEST, 0.99 FEET; THENCE SOUTH 89 DEGREES 57 MINUTES 42 SECONDS EAST, 6.20 FEET; THENCE NORTH 0 DEGREES 04 MINUTES 10 SECONDS EAST, 49.23 FEET TO A POINT, SAID POINT BEING 41.16 FEET (AS MEASURED PERPENDICULARLY) SOUTH OF THE NORTH LINE OF BLOCK 8 AFORESAID; THENCE SOUTH 89 DEGREES 57 MINUTES 19 SECONDS EAST, 58.10 FEET TO THE HEREINABOVE DESIGNATED POINT OF BEGINNING;

SAID PARCEL HAVING AS A LOWER LIMIT A HORIZONTAL PLANE OF ELEVATION +302.43 FEET (CHICAGO CITY DATUM) AND HAVING AS AN UPPER LIMIT A HORIZONTAL PLANE OF ELEVATION +361.62 FEET (CHICAGO CITY DATUM);

EXCEPT THAT PART THEREOF LYING WITHIN LOTS 1 THROUGH 5 AND THE NORTH-SOUTH 10-FOOT PRIVATE ALLEY IN THE SUPERIOR COURT PARTITION OF LOT 1 IN BLOCK 8 OF FRACTIONAL SECTION 15 ADDITION TO CHICAGO (SUPERIOR COURT DECREE ENTERED APRIL 8, 1871) AFORESAID;

PARCEL C24-A1-012:

THAT PART OF LOT 4 IN BLOCK 8 IN FRACTIONAL SECTION 15 ADDITION TO CHICAGO IN SECTION 15, TOWNSHIP 39 NORTH, RANGE 14 EAST OF THE THIRD PRINCIPAL MERIDIAN, BOUNDED AND DESCRIBED AS FOLLOWS:

COMMENCING AT THE SOUTHEAST CORNER OF LOT 4 AFORESAID, THENCE SOUTH 89 DEGREES 30 MINUTES 10 SECONDS WEST, ALONG SAID SOUTH LINE, 62.16 FEET TO THE POINT OF BEGINNING OF THE FOLLOWING DESCRIBED PARCEL; THENCE CONTINUING SOUTH 89 DEGREES 30 MINUTES 10 SECONDS WEST, ALONG SAID SOUTH LINE, 109.73 FEET TO THE EAST LINE OF AN 18-FOOT PUBLIC ALLEY IN BLOCK 8 AFORESAID OPENED BY ORDINANCE CONFIRMED MAY 26, 1851; THENCE NORTH 0 DEGREES 01 MINUTES 34 SECONDS EAST, ALONG SAID EAST LINE, 47.55 FEET; THENCE SOUTH 89 DEGREES 57 MINUTES 42 SECONDS EAST, 53.23 FEET; THENCE SOUTH 0 DEGREES 02 MINUTES 18 SECONDS WEST, PERPENDICULAR TO THE LAST DESCRIBED LINE, 11.81 FEET; THENCE SOUTH 89 DEGREES 57 MINUTES 42 SECONDS EAST, 56.50 FEET TO A POINT, SAID POINT BEING 61.14 FEET (AS MEASURED PERPENDICULARLY) WEST OF THE EAST LINE OF LOT 4 AFORESAID; THENCE SOUTH 0 DEGREES 02 MINUTES 18 SECONDS WEST, PERPENDICULAR TO THE LAST DESCRIBED LINE, 34.71 FEET TO THE HEREINABOVE DESIGNATED POINT OF BEGINNING;

SAID PARCEL HAVING AS A LOWER LIMIT A HORIZONTAL PLANE OF ELEVATION +302.43 FEET (CHICAGO CITY DATUM) AND HAVING AS AN UPPER LIMIT A HORIZONTAL PLANE OF ELEVATION +312.50 FEET (CHICAGO CITY DATUM);

## UNOFFICIAL COPY

**PARCEL C24-27-D-012-S:**

THAT PART OF LOTS 1 THROUGH 5 AND THE NORTH-SOUTH 10-FOOT PRIVATE ALLEY IN THE SUPERIOR COURT PARTITION OF LOT 1 IN BLOCK 8 OF FRACTIONAL SECTION 15 ADDITION TO CHICAGO (SUPERIOR COURT DECREE ENTERED APRIL 8, 1871) AND LOT 4 IN BLOCK 8 IN FRACTIONAL SECTION 15 ADDITION TO CHICAGO, ALL IN SECTION 15, TOWNSHIP 39 NORTH, RANGE 14 EAST OF THE THIRD PRINCIPAL MERIDIAN, BOUNDED AND DESCRIBED AS FOLLOWS:

COMMENCING AT THE NORTHEAST CORNER OF BLOCK 8 AFORESAID, THENCE SOUTH 0 DEGREES 00 MINUTES 18 SECONDS WEST, ALONG THE EAST LINE OF BLOCK 8 AFORESAID, 40.43 FEET; THENCE NORTH 89 DEGREES 59 MINUTES 42 SECONDS WEST, PERPENDICULAR TO THE LAST DESCRIBED LINE, 1.38 FEET TO THE POINT OF BEGINNING OF THE FOLLOWING DESCRIBED PARCEL; THENCE NORTH 89 DEGREES 57 MINUTES 19 SECONDS WEST, 60.60 FEET TO A POINT, SAID POINT BEING 32.89 FEET (AS MEASURED PERPENDICULARLY) SOUTH OF THE NORTH LINE OF BLOCK 8 AFORESAID; THENCE SOUTH 0 DEGREES 04 MINUTES 10 SECONDS WEST, 50.48 FEET; THENCE SOUTH 89 DEGREES 57 MINUTES 42 SECONDS EAST, 1.25 FEET; THENCE NORTH 0 DEGREES 04 MINUTES 10 SECONDS EAST, 49.23 FEET TO A POINT, SAID POINT BEING 41.16 FEET (AS MEASURED PERPENDICULARLY) SOUTH OF THE NORTH LINE OF BLOCK 8 AFORESAID; THENCE SOUTH 89 DEGREES 57 MINUTES 19 SECONDS EAST, 58.10 FEET TO A POINT, SAID POINT BEING 2.63 FEET (AS MEASURED PERPENDICULARLY) WEST OF THE EAST LINE OF BLOCK 8 AFORESAID; THENCE SOUTH 0 DEGREES 00 MINUTES 15 SECONDS EAST, 77.51 FEET TO A POINT, SAID POINT BEING 41.46 FEET (AS MEASURED PERPENDICULARLY) NORTH OF THE SOUTH LINE OF LOT 4, IN BLOCK 8 IN FRACTIONAL SECTION 15 ADDITION TO CHICAGO, AFORESAID AND 2.62 FEET (AS MEASURED PERPENDICULARLY) WEST OF THE EAST LINE OF SAID LOT 4; THENCE NORTH 89 DEGREES 55 MINUTES 59 SECONDS WEST, 58.20 FEET TO A POINT, SAID POINT BEING 42.09 FEET (AS MEASURED PERPENDICULARLY) NORTH OF THE SOUTH LINE OF LOT 4, IN BLOCK 8 IN FRACTIONAL SECTION 15 ADDITION TO CHICAGO, AFORESAID; THENCE NORTH 0 DEGREES 04 MINUTES 10 SECONDS EAST, 23.37 FEET; THENCE NORTH 89 DEGREES 57 MINUTES 42 SECONDS WEST, 1.25 FEET; THENCE SOUTH 0 DEGREES 04 MINUTES 10 SECONDS WEST, 24.62 FEET TO A POINT, SAID POINT BEING 40.79 FEET (AS MEASURED PERPENDICULARLY) NORTH OF THE SOUTH LINE OF LOT 4, IN BLOCK 8 IN FRACTIONAL SECTION 15 ADDITION TO CHICAGO, AFORESAID; THENCE SOUTH 89 DEGREES 55 MINUTES 59 SECONDS EAST, 60.71 FEET TO A POINT, SAID POINT BEING 1.37 FEET (AS MEASURED PERPENDICULARLY) WEST OF THE EAST LINE OF LOT 4, IN BLOCK 8 IN FRACTIONAL SECTION 15 ADDITION TO CHICAGO, AFORESAID; THENCE NORTH 0 DEGREES 00 MINUTES 15 SECONDS WEST, 80.01 FEET TO THE

HEREINABOVE DESIGNATED POINT OF BEGINNING; SAID PARCEL HAVING AS A LOWER LIMIT A HORIZONTAL PLANE OF ELEVATION +302.43 FEET (CHICAGO CITY DATUM) AND HAVING AS AN UPPER LIMIT A HORIZONTAL PLANE OF ELEVATION +361.62 FEET (CHICAGO CITY DATUM);

EXCEPT THAT PART THEREOF LYING WITHIN LOTS 1 THROUGH 5 AND THE NORTH-SOUTH 10-FOOT PRIVATE ALLEY IN THE SUPERIOR COURT PARTITION OF LOT 1 IN BLOCK 8 OF FRACTIONAL SECTION 15 ADDITION TO CHICAGO (SUPERIOR COURT DECREE ENTERED APRIL 8, 1871) AFORESAID, IN COOK COUNTY, ILLINOIS.

AREA = 10,979.1 SQUARE FEET OR 0.2520 ACRES.

\*PARCEL IS AIR RIGHTS

**PARCEL C28-A-012-S:**

THAT PART OF LOTS 1 THROUGH 5 AND THE NORTH-SOUTH 10-FOOT PRIVATE ALLEY IN THE SUPERIOR COURT PARTITION OF LOT 1 IN BLOCK 8 OF FRACTIONAL SECTION 15 ADDITION TO CHICAGO (SUPERIOR COURT DECREE ENTERED APRIL 8, 1871) AND LOT 4 IN BLOCK 8 IN FRACTIONAL SECTION 15 ADDITION TO CHICAGO, ALL IN SECTION 15, TOWNSHIP 39 NORTH, RANGE 14 EAST OF THE THIRD PRINCIPAL MERIDIAN, BOUNDED AND DESCRIBED AS FOLLOWS:

COMMENCING AT THE NORTHEAST CORNER OF BLOCK 8 AFORESAID, THENCE SOUTH 0 DEGREES 00 MINUTES 18 SECONDS WEST, ALONG THE EAST LINE OF BLOCK 8 AFORESAID, 48.81 FEET; THENCE NORTH 89 DEGREES 59 MINUTES 42 SECONDS WEST, PERPENDICULAR TO THE LAST DESCRIBED LINE, 6.12 FEET TO THE POINT OF BEGINNING OF THE FOLLOWING DESCRIBED PARCEL; THENCE SOUTH 0 DEGREES 03 MINUTES 05 SECONDS WEST, 63.13 FEET TO A POINT, SAID POINT BEING 48.73 FEET (AS MEASURED PERPENDICULARLY) NORTH OF THE SOUTH LINE OF LOT 4, IN BLOCK 8 IN FRACTIONAL SECTION 15

## UNOFFICIAL COPY

ADDITION TO CHICAGO, AFORESAID AND 6.17 FEET (AS MEASURED PERPENDICULARLY) WEST OF THE EAST LINE OF SAID LOT 4; THENCE SOUTH 89 DEGREES 55 MINUTES 21 SECONDS WEST, 51.17 FEET TO A POINT, SAID POINT BEING 49.11 FEET (AS MEASURED PERPENDICULARLY) NORTH OF THE SOUTH LINE OF LOT 4, IN BLOCK 8 IN FRACTIONAL SECTION 15 ADDITION TO CHICAGO, AFORESAID; THENCE NORTH 0 DEGREES 05 MINUTES 24 SECONDS EAST, 17.18 FEET; THENCE NORTH 89 DEGREES 57 MINUTES 42 SECONDS WEST, 8.01 FEET; THENCE SOUTH 0 DEGREES 02 MINUTES 18 SECONDS WEST, 11.07 FEET TO A POINT, SAID POINT BEING 55.29 FEET (AS MEASURED PERPENDICULARLY) NORTH OF THE SOUTH LINE OF LOT 4, IN BLOCK 8 IN FRACTIONAL SECTION 15 ADDITION TO CHICAGO, AFORESAID; THENCE NORTH 89 DEGREES 57 MINUTES 42 SECONDS WEST, 25.49 FEET TO A POINT, SAID POINT BEING 55.53 FEET (AS MEASURED PERPENDICULARLY) NORTH OF THE SOUTH LINE OF LOT 4, IN BLOCK 8 IN FRACTIONAL SECTION 15 ADDITION TO CHICAGO, AFORESAID AND 81.05 FEET (AS MEASURED PERPENDICULARLY) EAST OF THE EAST LINE OF AN 10-FOOT PUBLIC ALLEY OPENED BY ORDINANCE CONFIRMED MAY 26, 1851; THENCE NORTH 0 DEGREES 02 MINUTES 18 SECONDS EAST, 12.11 FEET; THENCE SOUTH 89 DEGREES 57 MINUTES 42 SECONDS EAST, 237.25 FEET; THENCE NORTH 0 DEGREES 02 MINUTES 18 SECONDS EAST, 3.91 FEET; THENCE SOUTH 89 DEGREES 57 MINUTES 42 SECONDS EAST, 21.44 FEET; THENCE SOUTH 0 DEGREES 02 MINUTES 18 SECONDS WEST, 0.26 FEET; THENCE SOUTH 89 DEGREES 57 MINUTES 42 SECONDS EAST, 9.69 FEET; THENCE NORTH 0 DEGREES 05 MINUTES 24 SECONDS EAST, 41.29 FEET TO A POINT, SAID POINT BEING 48.39 FEET (AS MEASURED PERPENDICULARLY) SOUTH OF THE NORTH LINE OF BLOCK 8 AFORESAID; THENCE NORTH 89 DEGREES 57 MINUTES 58 SECONDS EAST, 51.13 FEET TO THE HEREINABOVE DESIGNATED POINT OF BEGINNING;

SAID PARCEL HAVING AS A LOWER LIMIT A HORIZONTAL PLANE OF ELEVATION +361.62 FEET (CHICAGO CITY DATUM) AND HAVING AS AN UPPER LIMIT A HORIZONTAL PLANE OF ELEVATION +373.58 FEET (CHICAGO CITY DATUM);

EXCEPT THAT PART THEREOF LYING WITHIN LOTS 1 THROUGH 5 AND THE NORTH-SOUTH 10-FOOT PRIVATE ALLEY IN THE SUPERIOR COURT PARTITION OF LOT 1 IN BLOCK 8 OF FRACTIONAL SECTION 15 ADDITION TO CHICAGO (SUPERIOR COURT DECREE ENTERED APRIL 8, 1871) AFORESAID;

AREA = 2,042.3 SQUARE FEET OR 0.0469 ACRES.

PARCEL C28-A2\*-012-S:

THAT PART OF LOT 4 IN BLOCK 8 IN FRACTIONAL SECTION 15 ADDITION TO CHICAGO IN SECTION 15, TOWNSHIP 39 NORTH, RANGE 14 EAST OF THE THIRD PRINCIPAL MERIDIAN, SAID PARCEL HAVING AS A LOWER LIMIT A HORIZONTAL PLANE OF ELEVATION +361.62 FEET (CHICAGO CITY DATUM) AND HAVING AS AN UPPER LIMIT A HORIZONTAL PLANE OF ELEVATION +373.58 FEET (CHICAGO CITY DATUM);

EXCEPTING THEREFROM THE FOLLOWING DESCRIBED PARCELS:

PARCEL C28-A-012-S:

THAT PART OF LOTS 1 THROUGH 5 AND THE NORTH-SOUTH 10-FOOT PRIVATE ALLEY IN THE SUPERIOR COURT PARTITION OF LOT 1 IN BLOCK 8 OF FRACTIONAL SECTION 15 ADDITION TO CHICAGO (SUPERIOR COURT DECREE ENTERED APRIL 8, 1871) AND LOT 4 IN BLOCK 8 IN FRACTIONAL SECTION 15 ADDITION TO CHICAGO, ALL IN SECTION 15, TOWNSHIP 39 NORTH, RANGE 14 EAST OF THE THIRD PRINCIPAL MERIDIAN, BOUNDED AND DESCRIBED AS FOLLOWS:

COMMENCING AT THE NORTHEAST CORNER OF BLOCK 8 AFORESAID, THENCE SOUTH 0 DEGREES 00 MINUTES 18 SECONDS WEST, ALONG THE EAST LINE OF BLOCK 8 AFORESAID, 48.81 FEET; THENCE NORTH 89 DEGREES 59 MINUTES 42 SECONDS WEST, PERPENDICULAR TO THE LAST DESCRIBED LINE, 6.12 FEET TO THE POINT OF BEGINNING OF THE FOLLOWING DESCRIBED PARCEL; THENCE SOUTH 0 DEGREES 03 MINUTES 03 SECONDS WEST, 63.13 FEET TO A POINT, SAID POINT BEING 48.73 FEET (AS MEASURED PERPENDICULARLY) NORTH OF THE SOUTH LINE OF LOT 4, IN BLOCK 8 IN FRACTIONAL SECTION 15 ADDITION TO CHICAGO, AFORESAID AND 6.17 FEET (AS MEASURED PERPENDICULARLY) WEST OF THE EAST LINE OF SAID LOT 4; THENCE SOUTH 89 DEGREES 55 MINUTES 21 SECONDS WEST, 51.17 FEET TO A POINT, SAID POINT BEING 49.11 FEET (AS MEASURED PERPENDICULARLY) NORTH OF THE SOUTH LINE OF LOT 4, IN BLOCK 8 IN FRACTIONAL SECTION 15 ADDITION TO CHICAGO, AFORESAID; THENCE NORTH 0

## UNOFFICIAL COPY

DEGREES 05 MINUTES 24 SECONDS EAST, 17.18 FEET; THENCE NORTH 89 DEGREES 57 MINUTES 42 SECONDS WEST, 8.01 FEET; THENCE SOUTH 0 DEGREES 02 MINUTES 18 SECONDS WEST, 11.07 FEET TO A POINT, SAID POINT BEING 55.29 FEET (AS MEASURED PERPENDICULARLY) NORTH OF THE SOUTH LINE OF LOT 4, IN BLOCK 8 IN FRACTIONAL SECTION 15 ADDITION TO CHICAGO, AFORESAID; THENCE NORTH 89 DEGREES 57 MINUTES 42 SECONDS WEST, 25.49 FEET TO A POINT, SAID POINT BEING 55.53 FEET (AS MEASURED PERPENDICULARLY) NORTH OF THE SOUTH LINE OF LOT 4, IN BLOCK 8 IN FRACTIONAL SECTION 15 ADDITION TO CHICAGO, AFORESAID AND 81.05 FEET (AS MEASURED PERPENDICULARLY) EAST OF THE EAST LINE OF AN 18-FOOT PUBLIC ALLEY OPENED BY ORDINANCE CONFIRMED MAY 26, 1851; THENCE NORTH 0 DEGREES 02 MINUTES 18 SECONDS EAST, 12.11 FEET; THENCE SOUTH 89 DEGREES 57 MINUTES 42 SECONDS EAST, 2.37 FEET; THENCE NORTH 0 DEGREES 02 MINUTES 18 SECONDS EAST, 3.91 FEET; THENCE SOUTH 89 DEGREES 57 MINUTES 42 SECONDS EAST, 21.44 FEET; THENCE SOUTH 0 DEGREES 02 MINUTES 18 SECONDS WEST, 0.26 FEET; THENCE SOUTH 89 DEGREES 57 MINUTES 42 SECONDS EAST, 9.69 FEET; THENCE NORTH 0 DEGREES 05 MINUTES 24 SECONDS EAST, 41.29 FEET TO A POINT, SAID POINT BEING 48.39 FEET (AS MEASURED PERPENDICULARLY) SOUTH OF THE NORTH LINE OF BLOCK 8 AFORESAID; THENCE NORTH 89 DEGREES 57 MINUTES 42 SECONDS EAST, 51.13 FEET TO THE HEREINABOVE DESIGNATED POINT OF BEGINNING;

SAID PARCEL HAVING AS A LOWER LIMIT A HORIZONTAL PLANE OF ELEVATION +361.62 FEET (CHICAGO CITY DATUM) AND HAVING AS AN UPPER LIMIT A HORIZONTAL PLANE OF ELEVATION +373.58 FEET (CHICAGO CITY DATUM);

EXCEPT THAT PART THEREOF LYING WITHIN LOTS 1 THROUGH 5 AND THE NORTH-SOUTH 10-FOOT PRIVATE ALLEY IN THE SUPERIOR COURT PARTITION OF LOT 1 IN BLOCK 8 OF FRACTIONAL SECTION 15 ADDITION TO CHICAGO (SUPERIOR COURT DECREE ENTERED APRIL 8, 1871) AFORESAID;

PARCEL C27-D-012-S;

THAT PART OF LOTS 1 THROUGH 5 AND THE NORTH-SOUTH 10-FOOT PRIVATE ALLEY IN THE SUPERIOR COURT PARTITION OF LOT 1 IN BLOCK 8 OF FRACTIONAL SECTION 15 ADDITION TO CHICAGO (SUPERIOR COURT DECREE ENTERED APRIL 8, 1871) AND LOT 4 IN BLOCK 8 IN FRACTIONAL SECTION 15 ADDITION TO CHICAGO, ALL IN SECTION 15, TOWNSHIP 39 NORTH, RANGE 14 EAST OF THE THIRD PRINCIPAL MERIDIAN, BOUNDED AND DESCRIBED AS FOLLOWS:

COMMENCING AT THE NORTHEAST CORNER OF BLOCK 8 AFORESAID, THENCE SOUTH 0 DEGREES 00 MINUTES 18 SECONDS WEST, ALONG THE EAST LINE OF BLOCK 8 AFORESAID, 48.11 FEET; THENCE NORTH 89 DEGREES 57 MINUTES 42 SECONDS WEST, PERPENDICULAR TO THE LAST DESCRIBED LINE, 5.42 FEET TO THE POINT OF BEGINNING OF THE FOLLOWING DESCRIBED PARCEL; THENCE SOUTH 89 DEGREES 57 MINUTES 58 SECONDS WEST, 52.53 FEET TO A POINT, SAID POINT BEING 41.29 FEET (AS MEASURED PERPENDICULARLY) SOUTH OF THE NORTH LINE OF BLOCK 8 AFORESAID; THENCE SOUTH 0 DEGREES 05 MINUTES 24 SECONDS WEST, 41.29 FEET; THENCE SOUTH 89 DEGREES 57 MINUTES 42 SECONDS EAST, 0.70 FEET; THENCE NORTH 0 DEGREES 05 MINUTES 24 SECONDS EAST, 41.29 FEET TO A POINT, SAID POINT BEING 48.39 FEET (AS MEASURED PERPENDICULARLY) SOUTH OF THE NORTH LINE OF BLOCK 8 AFORESAID; THENCE NORTH 89 DEGREES 57 MINUTES 58 SECONDS EAST, 51.13 FEET TO A POINT, SAID POINT BEING 6.12 FEET (AS MEASURED PERPENDICULARLY) WEST OF THE EAST LINE OF BLOCK 8 AFORESAID; THENCE SOUTH 0 DEGREES 03 MINUTES 03 SECONDS WEST, 63.13 FEET TO A POINT, SAID POINT BEING 48.73 FEET (AS MEASURED PERPENDICULARLY) NORTH OF THE SOUTH LINE OF LOT 4, IN BLOCK 8 IN FRACTIONAL SECTION 15 ADDITION TO CHICAGO, AFORESAID AND 6.17 FEET (AS MEASURED PERPENDICULARLY) WEST OF THE EAST LINE OF LOT 4, IN BLOCK 8 IN FRACTIONAL SECTION 15 ADDITION TO CHICAGO, AFORESAID; THENCE SOUTH 89 DEGREES 55 MINUTES 21 SECONDS WEST, 51.17 FEET TO A POINT, SAID POINT BEING 49.11 FEET (AS MEASURED PERPENDICULARLY) NORTH OF THE SOUTH LINE OF LOT 4, IN BLOCK 8 IN FRACTIONAL SECTION 15 ADDITION TO CHICAGO, AFORESAID; THENCE NORTH 0 DEGREES 05 MINUTES 24 SECONDS EAST, 17.18 FEET; THENCE NORTH 89 DEGREES 57 MINUTES 42 SECONDS WEST, 0.70 FEET; THENCE SOUTH 0 DEGREES 05 MINUTES 24 SECONDS WEST, 17.88 FEET TO A POINT, SAID POINT BEING 48.41 FEET (AS MEASURED PERPENDICULARLY) NORTH OF THE SOUTH LINE OF LOT 4, IN BLOCK 8 IN FRACTIONAL SECTION 15 ADDITION TO CHICAGO, AFORESAID; THENCE NORTH 89 DEGREES 55 MINUTES 21 SECONDS EAST, 52.57 FEET TO A POINT, SAID POINT BEING 48.73 FEET (AS MEASURED PERPENDICULARLY) NORTH OF THE SOUTH LINE OF LOT 4, IN BLOCK 8 IN FRACTIONAL SECTION 15 ADDITION TO CHICAGO, AFORESAID AND 5.47 FEET (AS MEASURED PERPENDICULARLY) WEST OF THE EAST LINE OF LOT 4, IN BLOCK 8 IN FRACTIONAL SECTION 15 ADDITION TO CHICAGO, AFORESAID; THENCE NORTH 0 DEGREES 03 MINUTES 03 SECONDS EAST, 64.53 FEET TO THE HEREINABOVE DESIGNATED POINT OF BEGINNING;



## UNOFFICIAL COPY

SAID PARCEL HAVING AS A LOWER LIMIT A HORIZONTAL PLANE OF ELEVATION +361.62 FEET (CHICAGO CITY DATUM) AND HAVING AS AN UPPER LIMIT A HORIZONTAL PLANE OF ELEVATION +373.58 FEET (CHICAGO CITY DATUM);

EXCEPT THAT PART THEREOF LYING WITHIN LOTS 1 THROUGH 5 AND THE NORTH-SOUTH 10-FOOT PRIVATE ALLEY IN THE SUPERIOR COURT PARTITION OF LOT 1 IN BLOCK 8 OF FRACTIONAL SECTION 15 ADDITION TO CHICAGO (SUPERIOR COURT DECREE ENTERED APRIL 8, 1871) AFORESAID;

IN COOK COUNTY, ILLINOIS.

AREA = 11,589.4 SQUARE FEET OR 0.2683 ACRES.

\*PARCEL IS AIR RIGHTS

PARCEL C29-A-012-S:

THAT PART OF LOTS 1 THROUGH 5 AND THE NORTH-SOUTH 10-FOOT PRIVATE ALLEY IN THE SUPERIOR COURT PARTITION OF LOT 1 IN BLOCK 8 OF FRACTIONAL SECTION 15 ADDITION TO CHICAGO (SUPERIOR COURT DECREE ENTERED APRIL 8, 1871) AND LOT 4 IN BLOCK 8 IN FRACTIONAL SECTION 15 ADDITION TO CHICAGO, ALL IN SECTION 15 TOWNSHIP 39 NORTH, RANGE 14 EAST OF THE THIRD PRINCIPAL MERIDIAN, BOUNDED AND DESCRIBED AS FOLLOWS:

COMMENCING AT THE NORTHEAST CORNER OF BLOCK 8 AFORESAID, THENCE SOUTH 0 DEGREES 00 MINUTES 18 SECONDS WEST, ALONG THE EAST LINE OF BLOCK 8 AFORESAID, 49.36 FEET; THENCE NORTH 89 DEGREES 59 MINUTES 42 SECONDS WEST, PERPENDICULAR TO THE LAST DESCRIBED LINE, 6.67 FEET TO THE POINT OF BEGINNING OF THE FOLLOWING DESCRIBED PARCEL; THENCE SOUTH 0 DEGREES 03 MINUTES 03 SECONDS WEST, 62.03 FEET TO A POINT, SAID POINT BEING 49.29 FEET (AS MEASURED PERPENDICULARLY) WEST OF THE SOUTH LINE OF LOT 4 AFORESAID AND 6.72 FEET (AS MEASURED PERPENDICULARLY) WEST OF THE EAST LINE OF LOT 4, IN BLOCK 8 IN FRACTIONAL SECTION 15 ADDITION TO CHICAGO, AFORESAID; THENCE SOUTH 89 DEGREES 55 MINUTES 21 SECONDS WEST, 50.07 FEET TO A POINT, SAID POINT BEING 49.65 FEET (AS MEASURED PERPENDICULARLY) NORTH OF THE SOUTH LINE OF LOT 4, IN BLOCK 8 IN FRACTIONAL SECTION 15 ADDITION TO CHICAGO, AFORESAID; THENCE NORTH 0 DEGREES 05 MINUTES 24 SECONDS EAST, 16.06 FEET; THENCE NORTH 89 DEGREES 57 MINUTES 42 SECONDS WEST, 8.56 FEET; THENCE SOUTH 0 DEGREES 02 MINUTES 18 SECONDS WEST, 10.50 FEET TO A POINT, SAID POINT BEING 55.29 FEET (AS MEASURED PERPENDICULARLY) NORTH OF THE SOUTH LINE OF LOT 4, IN BLOCK 8 IN FRACTIONAL SECTION 15 ADDITION TO CHICAGO, AFORESAID; THENCE NORTH 89 DEGREES 57 MINUTES 42 SECONDS WEST, 25.49 FEET TO A POINT, SAID POINT BEING 55.53 FEET (AS MEASURED PERPENDICULARLY) NORTH OF THE SOUTH LINE OF LOT 4, IN BLOCK 8 IN FRACTIONAL SECTION 15 ADDITION TO CHICAGO, AFORESAID AND 51.05 FEET (AS MEASURED PERPENDICULARLY) EAST OF THE EAST LINE OF AN 18-FOOT PUBLIC ALLEY OPENED BY ORDINANCE CONFIRMED MAY 26, 1851; THENCE NORTH 0 DEGREES 02 MINUTES 18 SECONDS EAST, 12.11 FEET; THENCE SOUTH 89 DEGREES 57 MINUTES 42 SECONDS EAST, 2.37 FEET; THENCE NORTH 0 DEGREES 02 MINUTES 18 SECONDS EAST, 1.91 FEET; THENCE SOUTH 89 DEGREES 57 MINUTES 42 SECONDS EAST, 21.44 FEET; THENCE SOUTH 0 DEGREES 03 MINUTES 18 SECONDS WEST, 0.26 FEET; THENCE SOUTH 89 DEGREES 57 MINUTES 42 SECONDS EAST, 10.24 FEET; THENCE NORTH 0 DEGREES 05 MINUTES 24 SECONDS EAST, 40.74 FEET TO A POINT, SAID POINT BEING 49.29 FEET (AS MEASURED PERPENDICULARLY) SOUTH OF THE NORTH LINE OF BLOCK 8 AFORESAID; THENCE NORTH 89 DEGREES 57 MINUTES 58 SECONDS EAST, 58.83 FEET TO THE HEREINABOVE DESIGNATED POINT OF BEGINNING;

SAID PARCEL HAVING AS A LOWER LIMIT A HORIZONTAL PLANE OF ELEVATION +373.58 FEET (CHICAGO CITY DATUM) AND HAVING AS AN UPPER LIMIT A HORIZONTAL PLANE OF ELEVATION +388.05 FEET (CHICAGO CITY DATUM);

EXCEPT THAT PART THEREOF LYING WITHIN LOTS 1 THROUGH 5 AND THE NORTH-SOUTH 10-FOOT PRIVATE ALLEY IN THE SUPERIOR COURT PARTITION OF LOT 1 IN BLOCK 8 OF FRACTIONAL SECTION 15 ADDITION TO CHICAGO (SUPERIOR COURT DECREE ENTERED APRIL 8, 1871) AFORESAID;

IN COOK COUNTY, ILLINOIS.

AREA = 1,988.1 SQUARE FEET OR 0.0456 ACRES.

PARCEL C29-A2\*-012-S:

## UNOFFICIAL COPY

THAT PART OF LOT 4 IN BLOCK 8 IN FRACTIONAL SECTION 15 ADDITION TO CHICAGO IN SECTION 15, TOWNSHIP 39 NORTH, RANGE 14 EAST OF THE THIRD PRINCIPAL MERIDIAN;  
SAID PARCEL HAVING AS A LOWER LIMIT A HORIZONTAL PLANE OF ELEVATION +373.58 FEET (CHICAGO CITY DATUM) AND HAVING AS AN UPPER LIMIT A HORIZONTAL PLANE OF ELEVATION +388.05 FEET (CHICAGO CITY DATUM);

EXCEPTING THEREFROM THE FOLLOWING DESCRIBED PARCELS:

## PARCEL C29-A-012-S:

THAT PART OF LOTS 1 THROUGH 5 AND THE NORTH-SOUTH 10-FOOT PRIVATE ALLEY IN THE SUPERIOR COURT PARTITION OF LOT 1 IN BLOCK 8 OF FRACTIONAL SECTION 15 ADDITION TO CHICAGO (SUPERIOR COURT DECREE ENTERED APRIL 8, 1871) AND LOT 4 IN BLOCK 8 IN FRACTIONAL SECTION 15 ADDITION TO CHICAGO, ALL IN SECTION 15, TOWNSHIP 39 NORTH, RANGE 14 EAST OF THE THIRD PRINCIPAL MERIDIAN, BOUNDED AND DESCRIBED AS FOLLOWS:

COMMENCING AT THE NORTHEAST CORNER OF BLOCK 8 AFORESAID, THENCE SOUTH 0 DEGREES 00 MINUTES 18 SECONDS WEST, ALONG THE EAST LINE OF BLOCK 8 AFORESAID, 49.36 FEET; THENCE NORTH 89 DEGREES 59 MINUTES 42 SECONDS WEST, PERPENDICULAR TO THE LAST DESCRIBED LINE, 6.67 FEET TO THE POINT OF BEGINNING OF THE FOLLOWING DESCRIBED PARCEL; THENCE SOUTH 0 DEGREES 03 MINUTES 03 SECONDS WEST, 62.03 FEET TO A POINT, SAID POINT BEING 49.29 FEET (AS MEASURED PERPENDICULARLY) NORTH OF THE SOUTH LINE OF LOT 4 AFORESAID AND 6.72 FEET (AS MEASURED PERPENDICULARLY) WEST OF THE EAST LINE OF LOT 4, IN BLOCK 8 IN FRACTIONAL SECTION 15 ADDITION TO CHICAGO, AFORESAID; THENCE SOUTH 89 DEGREES 55 MINUTES 21 SECONDS WEST, 50.07 FEET TO A POINT, SAID POINT BEING 49.68 FEET (AS MEASURED PERPENDICULARLY) NORTH OF THE SOUTH LINE OF LOT 4, IN BLOCK 8 IN FRACTIONAL SECTION 15 ADDITION TO CHICAGO, AFORESAID; THENCE NORTH 0 DEGREES 05 MINUTES 24 SECONDS EAST, 16.06 FEET; THENCE NORTH 89 DEGREES 57 MINUTES 42 SECONDS WEST, 8.56 FEET; THENCE SOUTH 0 DEGREES 02 MINUTE, 18 SECONDS WEST, 10.50 FEET TO A POINT, SAID POINT BEING 55.29 FEET (AS MEASURED PERPENDICULARLY) NORTH OF THE SOUTH LINE OF LOT 4, IN BLOCK 8 IN FRACTIONAL SECTION 15 ADDITION TO CHICAGO, AFORESAID; THENCE NORTH 89 DEGREES 57 MINUTES 42 SECONDS WEST, 25.49 FEET TO A POINT, SAID POINT BEING 55.53 FEET (AS MEASURED PERPENDICULARLY) NORTH OF THE SOUTH LINE OF LOT 4, IN BLOCK 8 IN FRACTIONAL SECTION 15 ADDITION TO CHICAGO, AFORESAID AND 81.05 FEET (AS MEASURED PERPENDICULARLY) EAST OF THE EAST LINE OF AN 18-FOOT PUBLIC ALLEY OPENED BY ORDINANCE CONFIRMED MAY 26, 1851; THENCE NORTH 0 DEGREES 02 MINUTES 18 SECONDS EAST, 12.11 FEET; THENCE SOUTH 89 DEGREES 57 MINUTES 42 SECONDS EAST, 2.37 FEET; THENCE NORTH 0 DEGREES 02 MINUTES 18 SECONDS EAST, 3.91 FEET; THENCE SOUTH 89 DEGREES 57 MINUTES 42 SECONDS EAST, 21.44 FEET; THENCE SOUTH 0 DEGREES 02 MINUTES 18 SECONDS WEST, 0.26 FEET; THENCE SOUTH 89 DEGREES 57 MINUTES 42 SECONDS EAST, 10.24 FEET; THENCE NORTH 0 DEGREES 05 MINUTES 24 SECONDS EAST, 40.74 FEET TO A POINT, SAID POINT BEING 48.95 FEET (AS MEASURED PERPENDICULARLY) SOUTH OF THE NORTH LINE OF BLOCK 8 AFORESAID; THENCE NORTH 89 DEGREES 57 MINUTES 58 SECONDS EAST, 50.03 FEET TO THE HEREINAbove DESIGNATED POINT OF BEGINNING;

SAID PARCEL HAVING AS A LOWER LIMIT A HORIZONTAL PLANE OF ELEVATION +373.58 FEET (CHICAGO CITY DATUM) AND HAVING AS AN UPPER LIMIT A HORIZONTAL PLANE OF ELEVATION +388.05 FEET (CHICAGO CITY DATUM);

EXCEPT THAT PART THEREOF LYING WITHIN LOTS 1 THROUGH 5 AND THE NORTH-SOUTH 10-FOOT PRIVATE ALLEY IN THE SUPERIOR COURT PARTITION OF LOT 1 IN BLOCK 8 OF FRACTIONAL SECTION 15 ADDITION TO CHICAGO (SUPERIOR COURT DECREE ENTERED APRIL 8, 1871) AFORESAID;

## PARCEL C29-D-012-S:

THAT PART OF LOTS 1 THROUGH 5 AND THE NORTH-SOUTH 10-FOOT PRIVATE ALLEY IN THE SUPERIOR COURT PARTITION OF LOT 1 IN BLOCK 8 OF FRACTIONAL SECTION 15 ADDITION TO CHICAGO (SUPERIOR COURT DECREE ENTERED APRIL 8, 1871) AND LOT 4 IN BLOCK 8 IN FRACTIONAL SECTION 15 ADDITION TO CHICAGO, ALL IN SECTION 15, TOWNSHIP 39 NORTH, RANGE 14 EAST OF THE THIRD PRINCIPAL MERIDIAN, BOUNDED AND DESCRIBED AS FOLLOWS:

COMMENCING AT THE NORTHEAST CORNER OF BLOCK 8 AFORESAID, THENCE SOUTH 0 DEGREES 00 MINUTES 18 SECONDS WEST, ALONG THE EAST LINE OF BLOCK 8 AFORESAID, 48.11 FEET; THENCE NORTH 89 DEGREES 59 MINUTES 42 SECONDS WEST, PERPENDICULAR TO THE LAST DESCRIBED LINE, 5.42 FEET TO

## UNOFFICIAL COPY

THE POINT OF BEGINNING OF THE FOLLOWING DESCRIBED PARCEL; THENCE SOUTH 89 DEGREES 57 MINUTES 58 SECONDS WEST, 52.53 FEET TO A POINT, SAID POINT BEING 47.69 FEET (AS MEASURED PERPENDICULARLY) SOUTH OF THE NORTH LINE OF BLOCK 8 AFORESAID; THENCE SOUTH 0 DEGREES 05 MINUTES 24 SECONDS WEST, 41.99 FEET; THENCE SOUTH 89 DEGREES 57 MINUTES 42 SECONDS EAST, 1.25 FEET; THENCE NORTH 0 DEGREES 05 MINUTES 24 SECONDS EAST, 40.74 FEET TO A POINT, SAID POINT BEING 48.95 FEET (AS MEASURED PERPENDICULARLY) SOUTH OF THE NORTH LINE OF BLOCK 8 AFORESAID; THENCE NORTH 89 DEGREES 57 MINUTES 58 SECONDS EAST, 50.03 FEET TO A POINT, SAID POINT BEING 6.67 FEET (AS MEASURED PERPENDICULARLY) WEST OF THE EAST LINE OF BLOCK 8 AFORESAID; THENCE SOUTH 0 DEGREES 03 MINUTES 03 SECONDS WEST, 42.03 FEET TO A POINT, SAID POINT BEING 49.29 FEET (AS MEASURED PERPENDICULARLY) NORTH OF THE SOUTH LINE OF LOT 4 AFORESAID AND 6.72 FEET (AS MEASURED PERPENDICULARLY) WEST OF THE EAST LINE OF LOT 4, IN BLOCK 8 IN FRACTIONAL SECTION 15 ADDITION TO CHICAGO, AFORESAID; THENCE SOUTH 89 DEGREES 55 MINUTES 21 SECONDS WEST, 50.97 FEET TO A POINT, SAID POINT BEING 49.45 FEET (AS MEASURED PERPENDICULARLY) NORTH OF THE SOUTH LINE OF LOT 4, IN BLOCK 8 IN FRACTIONAL SECTION 15 ADDITION TO CHICAGO, AFORESAID; THENCE NORTH 0 DEGREE, 01 MINUTES 24 SECONDS EAST, 16.06 FEET; THENCE NORTH 89 DEGREES 57 MINUTES 42 SECONDS WEST, 1.25 FEET; THENCE SOUTH 0 DEGREES 05 MINUTES 24 SECONDS WEST, 17.31 FEET TO A POINT, SAID POINT BEING 48.41 FEET (AS MEASURED PERPENDICULARLY) NORTH OF THE SOUTH LINE OF LOT 4, IN BLOCK 8 IN FRACTIONAL SECTION 15 ADDITION TO CHICAGO, AFORESAID; THENCE NORTH 89 DEGREES 55 MINUTES 21 SECONDS EAST, 52.57 FEET TO A POINT, SAID POINT BEING 48.03 FEET (AS MEASURED PERPENDICULARLY) NORTH OF THE SOUTH LINE OF LOT 4, IN BLOCK 8 IN FRACTIONAL SECTION 15 ADDITION TO CHICAGO, AFORESAID AND 5.47 FEET (AS MEASURED PERPENDICULARLY) WEST OF THE EAST LINE OF SAID LOT 4; THENCE NORTH 0 DEGREES 03 MINUTES 03 SECONDS EAST, 64.43 FEET TO THE HEREINABOVE DESIGNATED POINT OF BEGINNING; SAID PARCEL HAVING AS A LOWER LIMIT A HORIZONTAL PLANE OF ELEVATION +371.58 FEET (CHICAGO CITY DATUM) AND HAVING AS AN UPPER LIMIT A HORIZONTAL PLANE OF ELEVATION +398.05 FEET (CHICAGO CITY DATUM);

EXCEPT THAT PART THEREOF LYING WITHIN LOTS 1 THROUGH 5 AND THE NORTH-SOUTH 10-FOOT PRIVATE ALLEY IN THE SUPERIOR COURT PARTITION OF LOT 1 IN BLOCK 8 OF FRACTIONAL SECTION 15 ADDITION TO CHICAGO (SUPERIOR COURT DECREE ENTERED APRIL 8, 1871) AFORESAID;

IN COOK COUNTY, ILLINOIS.

AREA = 11,684.9 SQUARE FEET OR 0.2682 ACRES.

\*PARCEL IS AIR RIGHTS

PARCEL C30-A-012-S:

THAT PART OF LOTS 1 THROUGH 5 AND THE NORTH-SOUTH 10-FOOT PRIVATE ALLEY IN THE SUPERIOR COURT PARTITION OF LOT 1 IN BLOCK 8 OF FRACTIONAL SECTION 15 ADDITION TO CHICAGO (SUPERIOR COURT DECREE ENTERED APRIL 8, 1871) AND LOT 4 IN BLOCK 8 IN FRACTIONAL SECTION 15 ADDITION TO CHICAGO, ALL IN SECTION 15, TOWNSHIP 39 NORTH, RANGE 14 EAST OF THE THIRD PRINCIPAL MERIDIAN, BOUNDED AND DESCRIBED AS FOLLOWS:

COMMENCING AT THE NORTHEAST CORNER OF BLOCK 8 AFORESAID, THENCE SOUTH 0 DEGREES 00 MINUTES 18 SECONDS WEST, ALONG THE EAST LINE OF BLOCK 8 AFORESAID, 53.13 FEET; THENCE NORTH 89 DEGREES 59 MINUTES 42 SECONDS WEST, PERPENDICULAR TO THE LAST DESCRIBED LINE, 9.00 FEET TO THE POINT OF BEGINNING OF THE FOLLOWING DESCRIBED PARCEL; THENCE SOUTH 0 DEGREES 03 MINUTES 50 SECONDS WEST, 54.51 FEET TO A POINT, SAID POINT BEING 53.06 FEET (AS MEASURED PERPENDICULARLY) NORTH OF THE SOUTH LINE OF LOT 4, IN BLOCK 8 IN FRACTIONAL SECTION 15 ADDITION TO CHICAGO, AFORESAID AND 9.05 FEET (AS MEASURED PERPENDICULARLY) WEST OF THE EAST LINE OF SAID LOT 4; THENCE SOUTH 89 DEGREES 55 MINUTES 21 SECONDS WEST, 45.55 FEET TO A POINT, SAID POINT BEING 53.39 FEET (AS MEASURED PERPENDICULARLY) NORTH OF THE SOUTH LINE OF LOT 4, IN BLOCK 8 IN FRACTIONAL SECTION 15 ADDITION TO CHICAGO, AFORESAID; THENCE NORTH 0 DEGREES 03 MINUTES 50 SECONDS EAST, 11.96 FEET; THENCE NORTH 89 DEGREES 57 MINUTES 42 SECONDS WEST, 10.73 FEET; THENCE SOUTH 0 DEGREES 02 MINUTES 18 SECONDS WEST, 11.07 FEET TO A POINT, SAID POINT BEING 54.38 FEET (AS MEASURED PERPENDICULARLY) NORTH OF THE SOUTH LINE OF LOT 4, IN BLOCK 8 IN FRACTIONAL SECTION 15 ADDITION TO CHICAGO, AFORESAID; THENCE NORTH 89 DEGREES 57 MINUTES 42 SECONDS WEST, 25.49 FEET TO A POINT, SAID POINT BEING 54.62 FEET (AS MEASURED

## UNOFFICIAL COPY

PERPENDICULARLY) NORTH OF THE SOUTH LINE OF LOT 4, IN BLOCK 8 IN FRACTIONAL SECTION 15 ADDITION TO CHICAGO, AFORESAID AND 81.05 FEET (AS MEASURED PERPENDICULARLY) EAST OF THE EAST LINE OF AN 18-FOOT PUBLIC ALLEY OPENED BY ORDINANCE CONFIRMED MAY 26, 1851; THENCE NORTH 0 DEGREES 02 MINUTES 18 SECONDS EAST, 12.11 FEET; THENCE SOUTH 89 DEGREES 57 MINUTES 42 SECONDS EAST, 2.37 FEET; THENCE NORTH 0 DEGREES 02 MINUTES 18 SECONDS EAST, 3.91 FEET; THENCE SOUTH 89 DEGREES 57 MINUTES 42 SECONDS EAST, 21.44 FEET; THENCE SOUTH 0 DEGREES 02 MINUTES 18 SECONDS WEST, 0.26 FEET; THENCE SOUTH 89 DEGREES 57 MINUTES 42 SECONDS EAST, 12.41 FEET; THENCE NORTH 0 DEGREES 03 MINUTES 50 SECONDS EAST, 37.90 FEET TO A POINT, SAID POINT BEING 52.73 FEET (AS MEASURED PERPENDICULARLY) SOUTH OF THE NORTH LINE OF BLOCK 8 AFORESAID; THENCE NORTH 89 DEGREES 57 MINUTES 58 SECONDS EAST, 45.55 FEET TO THE HEREINABOVE DESIGNATED POINT OF BEGINNING;

SAID PARCEL HAVING AS A LOWER LIMIT A HORIZONTAL PLANE OF ELEVATION +388.05 FEET (CHICAGO CITY DATUM) AND HAVING AS AN UPPER LIMIT A HORIZONTAL PLANE OF ELEVATION +396.37 FEET (CHICAGO CITY DATUM);

EXCEPT THAT PART THEREOF LYING WITHIN LOTS 1 THROUGH 5 AND THE NORTH-SOUTH 10-FOOT PRIVATE ALLEY IN THE SUPERIOR COURT PARTITION OF LOT 1 IN BLOCK 8 OF FRACTIONAL SECTION 15 ADDITION TO CHICAGO (SUPERIOR COURT DECREE ENTERED APRIL 8, 1871) AFORESAID;

AREA = 1,683.4 SQUARE FEET OR 0.0386 ACRES.

PARCEL C30-A2\*-012-S:

THAT PART OF LOT 4 IN BLOCK 8 IN FRACTIONAL SECTION 15 ADDITION TO CHICAGO IN SECTION 15, TOWNSHIP 39 NORTH, RANGE 14 EAST OF THE THIRD PRINCIPAL MERIDIAN; SAID PARCEL HAVING AS A LOWER LIMIT A HORIZONTAL PLANE OF ELEVATION +388.05 FEET (CHICAGO CITY DATUM) AND HAVING AS AN UPPER LIMIT A HORIZONTAL PLANE OF ELEVATION +396.37 FEET (CHICAGO CITY DATUM);

EXCEPTING THEREFROM THE FOLLOWING DESCRIBED PARCEL:

PARCEL C30-A-012-S:

THAT PART OF LOTS 1 THROUGH 5 AND THE NORTH-SOUTH 10-FOOT PRIVATE ALLEY IN THE SUPERIOR COURT PARTITION OF LOT 1 IN BLOCK 8 OF FRACTIONAL SECTION 15 ADDITION TO CHICAGO (SUPERIOR COURT DECREE ENTERED APRIL 8, 1871) AND LOT 4 IN BLOCK 8 IN FRACTIONAL SECTION 15 ADDITION TO CHICAGO, ALL IN SECTION 15, TOWNSHIP 39 NORTH, RANGE 14 EAST OF THE THIRD PRINCIPAL MERIDIAN, BOUNDED AND DESCRIBED AS FOLLOWS:

COMMENCING AT THE NORTHEAST CORNER OF BLOCK 8 AFORESAID, THENCE SOUTH 0 DEGREES 00 MINUTES 18 SECONDS WEST, ALONG THE EAST LINE OF BLOCK 8 AFORESAID, 33.13 FEET; THENCE NORTH 89 DEGREES 59 MINUTES 42 SECONDS WEST, PERPENDICULAR TO THE LAST DESCRIBED LINE, 100 FEET TO THE POINT OF BEGINNING OF THE FOLLOWING DESCRIBED PARCEL; THENCE SOUTH 0 DEGREES 03 MINUTES 50 SECONDS WEST, 54.51 FEET TO A POINT, SAID POINT BEING 53.06 FEET (AS MEASURED PERPENDICULARLY) NORTH OF THE SOUTH LINE OF LOT 4, IN BLOCK 8 IN FRACTIONAL SECTION 15 ADDITION TO CHICAGO, AFORESAID AND 9.05 FEET (AS MEASURED PERPENDICULARLY) WEST OF THE EAST LINE OF SAID LOT 4; THENCE SOUTH 89 DEGREES 55 MINUTES 21 SECONDS WEST, 45.55 FEET TO A POINT, SAID POINT BEING 53.39 FEET (AS MEASURED PERPENDICULARLY) NORTH OF THE SOUTH LINE OF LOT 4, IN BLOCK 8 IN FRACTIONAL SECTION 15 ADDITION TO CHICAGO, AFORESAID; THENCE NORTH 0 DEGREES 03 MINUTES 50 SECONDS EAST, 11.96 FEET; THENCE NORTH 89 DEGREES 57 MINUTES 42 SECONDS WEST, 10.73 FEET; THENCE SOUTH 0 DEGREES 02 MINUTES 18 SECONDS WEST, 11.07 FEET TO A POINT, SAID POINT BEING 54.38 FEET (AS MEASURED PERPENDICULARLY) NORTH OF THE SOUTH LINE OF LOT 4, IN BLOCK 8 IN FRACTIONAL SECTION 15 ADDITION TO CHICAGO, AFORESAID; THENCE NORTH 89 DEGREES 57 MINUTES 42 SECONDS WEST, 25.49 FEET TO A POINT, SAID POINT BEING 54.52 FEET (AS MEASURED PERPENDICULARLY) NORTH OF THE SOUTH LINE OF LOT 4, IN BLOCK 8 IN FRACTIONAL SECTION 15 ADDITION TO CHICAGO, AFORESAID AND 81.05 FEET (AS MEASURED PERPENDICULARLY) EAST OF THE EAST LINE OF AN 18-FOOT PUBLIC ALLEY OPENED BY ORDINANCE CONFIRMED MAY 26, 1851; THENCE NORTH 0 DEGREES 02 MINUTES 18 SECONDS EAST, 12.11 FEET; THENCE SOUTH 89 DEGREES 57 MINUTES 42

## UNOFFICIAL COPY

SECONDS EAST, 2.37 FEET; THENCE NORTH 0 DEGREES 02 MINUTES 18 SECONDS EAST, 3.91 FEET; THENCE SOUTH 89 DEGREES 57 MINUTES 42 SECONDS EAST, 21.44 FEET; THENCE SOUTH 0 DEGREES 02 MINUTES 18 SECONDS WEST, 0.24 FEET; THENCE SOUTH 89 DEGREES 57 MINUTES 42 SECONDS EAST, 12.41 FEET; THENCE NORTH 0 DEGREES 03 MINUTES 50 SECONDS EAST, 37.90 FEET TO A POINT, SAID POINT BEING 52.73 FEET (AS MEASURED PERPENDICULARLY) SOUTH OF THE NORTH LINE OF BLOCK 8 AFORESAID; THENCE NORTH 89 DEGREES 57 MINUTES 58 SECONDS EAST, 45.55 FEET TO THE HEREINABOVE DESIGNATED POINT OF BEGINNING;

SAID PARCEL HAVING AS A LOWER LIMIT A HORIZONTAL PLANE OF ELEVATION +388.05 FEET (CHICAGO CITY DATUM) AND HAVING AS AN UPPER LIMIT A HORIZONTAL PLANE OF ELEVATION +396.37 FEET (CHICAGO CITY DATUM);

EXCEPT THAT PART THEREOF LYING WITHIN LOTS 1 THROUGH 5 AND THE NORTH-SOUTH 10-FOOT PRIVATE ALLEY IN THE SUPERIOR COURT PARTITION OF LOT 1 IN BLOCK 8 OF FRACTIONAL SECTION 15 ADDITION TO CHICAGO (SUPERIOR COURT DECREE ENTERED APRIL 8, 1871) AFORESAID;

**PARCEL C30-D-012-5:**

THAT PART OF LOTS 1 THROUGH 5 AND THE NORTH-SOUTH 10-FOOT PRIVATE ALLEY IN THE SUPERIOR COURT PARTITION OF LOT 1 IN BLOCK 8 OF FRACTIONAL SECTION 15 ADDITION TO CHICAGO (SUPERIOR COURT DECREE ENTERED APRIL 8, 1871) AND LOT 4 IN BLOCK 8 IN FRACTIONAL SECTION 15 ADDITION TO CHICAGO, ALL IN SECTION 15, TOWNSHIP 36 NORTH, RANGE 14 EAST OF THE THIRD PRINCIPAL MERIDIAN, BOUNDED AND DESCRIBED AS FOLLOWS:

COMMENCING AT THE NORTHEAST CORNER OF BLOCK 8 AFORESAID, THENCE SOUTH 0 DEGREES 00 MINUTES 18 SECONDS WEST, ALONG THE EAST LINE OF BLOCK 8 AFORESAID, 52.63 FEET; THENCE NORTH 89 DEGREES 59 MINUTES 42 SECONDS WEST, PERPENDICULAR TO THE LAST DESCRIBED LINE, 8.50 FEET TO THE POINT OF BEGINNING OF THE FOLLOWING DESCRIBED PARCEL; THENCE SOUTH 89 DEGREES 57 MINUTES 58 SECONDS WEST, 46.55 FEET TO A POINT, SAID POINT BEING 52.22 FEET (AS MEASURED PERPENDICULARLY) SOUTH OF THE NORTH LINE OF BLOCK 8 AFORESAID; THENCE SOUTH 0 DEGREES 03 MINUTES 50 SECONDS WEST, 38.40 FEET; THENCE SOUTH 89 DEGREES 57 MINUTES 42 SECONDS EAST, 0.50 FEET; THENCE NORTH 0 DEGREES 03 MINUTES 50 SECONDS EAST, 37.90 FEET TO A POINT, SAID POINT BEING 52.73 FEET (AS MEASURED PERPENDICULARLY) SOUTH OF THE NORTH LINE OF BLOCK 8 AFORESAID; THENCE NORTH 89 DEGREES 57 MINUTES 58 SECONDS EAST, 45.55 FEET TO A POINT, SAID POINT BEING 9.00 FEET (AS MEASURED PERPENDICULARLY) WEST OF THE EAST LINE OF BLOCK 8 AFORESAID; THENCE SOUTH 0 DEGREES 03 MINUTES 50 SECONDS WEST, 54.51 FEET TO A POINT, SAID POINT BEING 53.06 FEET (AS MEASURED PERPENDICULARLY) NORTH OF THE SOUTH LINE OF LOT 4 IN BLOCK 8 IN FRACTIONAL SECTION 15 ADDITION TO CHICAGO, AFORESAID AND 9.05 FEET (AS MEASURED PERPENDICULARLY) WEST OF THE EAST LINE OF SAID LOT 4; THENCE SOUTH 89 DEGREES 55 MINUTES 21 SECONDS WEST, 45.55 FEET TO A POINT, SAID POINT BEING 53.39 FEET (AS MEASURED PERPENDICULARLY) NORTH OF THE SOUTH LINE OF LOT 4, IN BLOCK 8 IN FRACTIONAL SECTION 15 ADDITION TO CHICAGO, AFORESAID; THENCE NORTH 0 DEGREES 03 MINUTES 50 SECONDS EAST, 11.96 FEET; THENCE NORTH 89 DEGREES 57 MINUTES 42 SECONDS WEST, 0.50 FEET; THENCE SOUTH 0 DEGREES 03 MINUTES 50 SECONDS WEST, 12.46 FEET TO A POINT, SAID POINT BEING 52.89 FEET (AS MEASURED PERPENDICULARLY) NORTH OF THE SOUTH LINE OF LOT 4, IN BLOCK 8 IN FRACTIONAL SECTION 15 ADDITION TO CHICAGO, AFORESAID; THENCE NORTH 89 DEGREES 55 MINUTES 21 SECONDS EAST, 46.55 FEET TO A POINT, SAID POINT BEING 52.35 FEET (AS MEASURED PERPENDICULARLY) NORTH OF THE SOUTH LINE OF LOT 4, IN BLOCK 8 IN FRACTIONAL SECTION 15 ADDITION TO CHICAGO, AFORESAID AND 8.55 FEET (AS MEASURED PERPENDICULARLY) WEST OF THE EAST LINE OF SAID LOT 4; THENCE NORTH 0 DEGREES 03 MINUTES 50 SECONDS EAST, 55.51 FEET TO THE HEREINABOVE DESIGNATED POINT OF BEGINNING;

SAID PARCEL HAVING AS A LOWER LIMIT A HORIZONTAL PLANE OF ELEVATION +388.05 FEET (CHICAGO CITY DATUM) AND HAVING AS AN UPPER LIMIT A HORIZONTAL PLANE OF ELEVATION +396.37 FEET (CHICAGO CITY DATUM);

EXCEPT THAT PART THEREOF LYING WITHIN LOTS 1 THROUGH 5 AND THE NORTH-SOUTH 10-FOOT PRIVATE ALLEY IN THE SUPERIOR COURT PARTITION OF LOT 1 IN BLOCK 8 OF FRACTIONAL SECTION 15 ADDITION TO CHICAGO (SUPERIOR COURT DECREE ENTERED APRIL 8, 1871) AFORESAID;

IN COOK COUNTY, ILLINOIS.

AREA = 12,347.9 SQUARE FEET OR 0.2835 ACRES.

\*PARCEL IS AIR RIGHTS

## UNOFFICIAL COPY

PARCEL C31-33-A-012-S:

THAT PART OF LOTS 1 THROUGH 5 AND THE NORTH-SOUTH 10-FOOT PRIVATE ALLEY IN THE SUPERIOR COURT PARTITION OF LOT 1 IN BLOCK 8 OF FRACTIONAL SECTION 15 ADDITION TO CHICAGO (SUPERIOR COURT DECREE ENTERED APRIL 8, 1871) AND LOT 4 IN BLOCK 8 IN FRACTIONAL SECTION 15 ADDITION TO CHICAGO, ALL IN SECTION 15, TOWNSHIP 39 NORTH, RANGE 14 EAST OF THE THIRD PRINCIPAL MERIDIAN, BOUNDED AND DESCRIBED AS FOLLOWS:

COMMENCING AT THE NORTHEAST CORNER OF BLOCK 8 AFORESAID, THENCE SOUTH 0 DEGREES 00 MINUTES 18 SECONDS WEST, ALONG THE EAST LINE OF BLOCK 8 AFORESAID, 62.48 FEET; THENCE NORTH 89 DEGREES 59 MINUTES 42 SECONDS WEST, PERPENDICULAR TO THE LAST DESCRIBED LINE, 16.81 FEET TO THE POINT OF BEGINNING OF THE FOLLOWING DESCRIBED PARCEL, THENCE SOUTH 0 DEGREES 02 MINUTES 18 SECONDS WEST, 36.03 FEET TO A POINT, SAID POINT BEING 62.26 FEET (AS MEASURED PERPENDICULARLY) NORTH OF THE SOUTH LINE OF LOT 4, IN BLOCK 8 IN FRACTIONAL SECTION 15 ADDITION TO CHICAGO, AFORESAID AND 16.83 FEET (AS MEASURED PERPENDICULARLY) WEST OF THE EAST LINE OF LOT 4, IN BLOCK 8 IN FRACTIONAL SECTION 15 ADDITION TO CHICAGO, AFORESAID; THENCE NORTH 89 DEGREES 57 MINUTES 42 SECONDS WEST, 30.50 FEET TO A POINT, SAID POINT BEING 62.55 FEET (AS MEASURED PERPENDICULARLY) NORTH OF THE SOUTH LINE OF LOT 4, IN BLOCK 8 IN FRACTIONAL SECTION 15 ADDITION TO CHICAGO, AFORESAID; THENCE NORTH 0 DEGREES 02 MINUTES 18 SECONDS EAST, 36.03 FEET TO A POINT, SAID POINT BEING 62.09 FEET (AS MEASURED PERPENDICULARLY) SOUTH OF THE NORTH LINE OF BLOCK 8 AFORESAID; THENCE SOUTH 89 DEGREES 57 MINUTES 42 SECONDS EAST, 30.50 FEET TO THE HEREINABOVE DESIGNATED POINT OF BEGINNING; SAID PARCEL HAVING AS A LOWER LIMIT A HORIZONTAL PLANE OF ELEVATION +396.37 FEET (CHICAGO CITY DATUM) AND HAVING AS AN UPPER LIMIT A HORIZONTAL PLANE OF ELEVATION +415.00 FEET (CHICAGO CITY DATUM);

EXCEPT THAT PART THEREOF LYING WITHIN LOTS 1 THROUGH 5 AND THE NORTH-SOUTH 10-FOOT PRIVATE ALLEY IN THE SUPERIOR COURT PARTITION OF LOT 1 IN BLOCK 8 OF FRACTIONAL SECTION 15 ADDITION TO CHICAGO (SUPERIOR COURT DECREE ENTERED APRIL 8, 1871) AFORESAID;

ALSO;

THAT PART OF LOT 4 IN BLOCK 8 IN FRACTIONAL SECTION 15 ADDITION TO CHICAGO IN SECTION 15, TOWNSHIP 39 NORTH, RANGE 14 EAST OF THE THIRD PRINCIPAL MERIDIAN, BOUNDED AND DESCRIBED AS FOLLOWS:

COMMENCING AT THE NORTHEAST CORNER OF BLOCK 8 AFORESAID, THENCE SOUTH 0 DEGREES 00 MINUTES 18 SECONDS WEST, ALONG THE EAST LINE OF BLOCK 8 AFORESAID, 62.48 FEET; THENCE NORTH 89 DEGREES 59 MINUTES 42 SECONDS WEST, PERPENDICULAR TO THE LAST DESCRIBED LINE, 16.81 FEET; THENCE SOUTH 0 DEGREES 02 MINUTES 18 SECONDS WEST, 36.03 FEET TO A POINT, SAID POINT BEING 62.26 FEET (AS MEASURED PERPENDICULARLY) NORTH OF THE SOUTH LINE OF LOT 4, IN BLOCK 8 IN FRACTIONAL SECTION 15 ADDITION TO CHICAGO, AFORESAID AND 9.05 FEET (AS MEASURED PERPENDICULARLY) WEST OF THE EAST LINE OF SAID LOT 4; THENCE NORTH 89 DEGREES 57 MINUTES 42 SECONDS WEST, 30.50 FEET TO A POINT, SAID POINT BEING 62.55 FEET (AS MEASURED PERPENDICULARLY) NORTH OF THE SOUTH LINE OF LOT 4, IN BLOCK 8 IN FRACTIONAL SECTION 15 ADDITION TO CHICAGO, AFORESAID; THENCE NORTH 0 DEGREES 02 MINUTES 18 SECONDS EAST, 2.68 FEET TO THE POINT OF BEGINNING OF THE FOLLOWING DESCRIBED PARCEL; THENCE NORTH 89 DEGREES 57 MINUTES 42 SECONDS WEST, 17.99 FEET; THENCE SOUTH 0 DEGREES 02 MINUTES 18 SECONDS WEST, 10.10 FEET TO A POINT, SAID POINT BEING 55.29 FEET (AS MEASURED PERPENDICULARLY) NORTH OF THE SOUTH LINE OF LOT 4, IN BLOCK 8 IN FRACTIONAL SECTION 15 ADDITION TO CHICAGO, AFORESAID; THENCE NORTH 89 DEGREES 57 MINUTES 42 SECONDS WEST, 25.49 FEET TO A POINT, SAID POINT BEING 55.53 FEET (AS MEASURED PERPENDICULARLY) NORTH OF THE SOUTH LINE OF LOT 4, IN BLOCK 8 IN FRACTIONAL SECTION 15 ADDITION TO CHICAGO, AFORESAID AND 81.05 FEET (AS MEASURED PERPENDICULARLY) EAST OF THE EAST LINE OF AN 10-FOOT PUBLIC ALLEY OPENED BY ORDINANCE CONFIRMED MAY 26, 1851; THENCE NORTH 0 DEGREES 02 MINUTES 18 SECONDS EAST, 12.11 FEET; THENCE SOUTH 89 DEGREES 57 MINUTES 42 SECONDS EAST, 2.37 FEET; THENCE NORTH 0 DEGREES 02 MINUTES 18 SECONDS EAST, 3.91 FEET; THENCE SOUTH 89 DEGREES 57 MINUTES 42 SECONDS EAST, 21.44 FEET; THENCE SOUTH 0 DEGREES 02 MINUTES 18 SECONDS WEST, 0.28 FEET; THENCE SOUTH 89 DEGREES 57 MINUTES 42 SECONDS EAST, 19.67 FEET; THENCE SOUTH 0 DEGREES 02 MINUTES 18 SECONDS WEST, 5.64 FEET TO THE HEREINABOVE DESIGNATED POINT OF BEGINNING;

**UNOFFICIAL COPY**

SAID PARCEL HAVING AS A LOWER LIMIT A HORIZONTAL PLANE OF ELEVATION +396.37 FEET (CHICAGO CITY DATUM) AND HAVING AS AN UPPER LIMIT A HORIZONTAL PLANE OF ELEVATION +409.79 FEET (CHICAGO CITY DATUM);  
IN COOK COUNTY, ILLINOIS.  
AREA = 1,046.5 SQUARE FEET OR 0.0240 ACRES.

PARCEL C31-33-A2\*-012-S:

THAT PART OF LOT 4 IN BLOCK 8 IN FRACTIONAL SECTION 15 ADDITION TO CHICAGO IN SECTION 15, TOWNSHIP 39 NORTH, RANGE 14 EAST OF THE THIRD PRINCIPAL MERIDIAN;

SAID PARCEL HAVING AS A LOWER LIMIT A HORIZONTAL PLANE OF ELEVATION +396.37 FEET (CHICAGO CITY DATUM) AND HAVING AS AN UPPER LIMIT A HORIZONTAL PLANE OF ELEVATION +415.00 FEET (CHICAGO CITY DATUM);

EXCEPTING THEREFROM THE FOLLOWING DESCRIBED PARCELS:

PARCEL C31-33-A-012-S:

THAT PART OF LOTS 1 THROUGH 5 AND THE NORTH-SOUTH 10-FOOT PRIVATE ALLEY IN THE SUPERIOR COURT PARTITION OF LOT 1 IN BLOCK 8 OF FRACTIONAL SECTION 15 ADDITION TO CHICAGO (SUPERIOR COURT DECREE ENTERED APRIL 8, 1871) AND LOT 4 IN BLOCK 8 IN FRACTIONAL SECTION 15 ADDITION TO CHICAGO, ALL IN SECTION 15, TOWNSHIP 39 NORTH, RANGE 14 EAST OF THE THIRD PRINCIPAL MERIDIAN, BOUNDED AND DESCRIBED AS FOLLOWS:

COMMENCING AT THE NORTHEAST CORNER OF BLOCK 8 AFORESAID, THENCE SOUTH 0 DEGREES 00 MINUTES 18 SECONDS WEST, ALONG THE EAST LINE OF BLOCK 8 AFORESAID, 62.48 FEET; THENCE NORTH 89 DEGREES 59 MINUTES 42 SECONDS WEST, PERPENDICULAR TO THE LAST DESCRIBED LINE, 16.81 FEET TO THE POINT OF BEGINNING OF THE FOLLOWING DESCRIBED PARCEL; THENCE SOUTH 0 DEGREES 02 MINUTES 18 SECONDS WEST, 36.03 FEET TO A POINT, SAID POINT BEING 62.26 FEET (AS MEASURED PERPENDICULARLY) NORTH OF THE SOUTH LINE OF LOT 4, IN BLOCK 8 IN FRACTIONAL SECTION 15 ADDITION TO CHICAGO, AFORESAID AND 16.83 FEET (AS MEASURED PERPENDICULARLY) WEST OF THE EAST LINE OF LOT 4, IN BLOCK 8 IN FRACTIONAL SECTION 15 ADDITION TO CHICAGO, AFORESAID; THENCE NORTH 89 DEGREES 57 MINUTES 42 SECONDS WEST, 30.50 FEET TO A POINT, SAID POINT BEING 62.55 FEET (AS MEASURED PERPENDICULARLY) NORTH OF THE SOUTH LINE OF LOT 4, IN BLOCK 8 IN FRACTIONAL SECTION 15 ADDITION TO CHICAGO, AFORESAID; THENCE NORTH 0 DEGREES 02 MINUTES 18 SECONDS EAST, 36.03 FEET TO A POINT, SAID POINT BEING 62.09 FEET (AS MEASURED PERPENDICULARLY) SOUTH OF THE NORTH LINE OF BLOCK 8 AFORESAID; THENCE SOUTH 89 DEGREES 57 MINUTES 42 SECONDS EAST, 30.50 FEET TO THE HERENAFOVE DESIGNATED POINT OF BEGINNING;

SAID PARCEL HAVING AS A LOWER LIMIT A HORIZONTAL PLANE OF ELEVATION +396.37 FEET (CHICAGO CITY DATUM) AND HAVING AS AN UPPER LIMIT A HORIZONTAL PLANE OF ELEVATION +415.00 FEET (CHICAGO CITY DATUM);

EXCEPT THAT PART THEREOF LYING WITHIN LOTS 1 THROUGH 5 AND THE NORTH-SOUTH 10-FOOT PRIVATE ALLEY IN THE SUPERIOR COURT PARTITION OF LOT 1 IN BLOCK 8 OF FRACTIONAL SECTION 15 ADDITION TO CHICAGO (SUPERIOR COURT DECREE ENTERED APRIL 8, 1871) AFORESAID;

ALSO;

THAT PART OF LOT 4 IN BLOCK 8 IN FRACTIONAL SECTION 15 ADDITION TO CHICAGO IN SECTION 15, TOWNSHIP 39 NORTH, RANGE 14 EAST OF THE THIRD PRINCIPAL MERIDIAN, BOUNDED AND DESCRIBED AS FOLLOWS:

COMMENCING AT THE NORTHEAST CORNER OF BLOCK 8 AFORESAID, THENCE SOUTH 0 DEGREES 00 MINUTES 18 SECONDS WEST, ALONG THE EAST LINE OF BLOCK 8 AFORESAID, 62.48 FEET; THENCE NORTH 89 DEGREES 59 MINUTES 42 SECONDS WEST, PERPENDICULAR TO THE LAST DESCRIBED LINE, 16.81 FEET; THENCE SOUTH 0 DEGREES 02 MINUTES 18 SECONDS WEST, 36.03 FEET TO A POINT, SAID POINT BEING 62.26

## UNOFFICIAL COPY

FEET (AS MEASURED PERPENDICULARLY) NORTH OF THE SOUTH LINE OF LOT 4, IN BLOCK 8 IN FRACTIONAL SECTION 15 ADDITION TO CHICAGO, AFORESAID AND 9.05 FEET (AS MEASURED PERPENDICULARLY) WEST OF THE EAST LINE OF SAID LOT 4; THENCE NORTH 89 DEGREES 57 MINUTES 42 SECONDS WEST, 30.50 FEET TO A POINT, SAID POINT BEING 62.55 FEET (AS MEASURED PERPENDICULARLY) NORTH OF THE SOUTH LINE OF LOT 4, IN BLOCK 8 IN FRACTIONAL SECTION 15 ADDITION TO CHICAGO, AFORESAID; THENCE NORTH 0 DEGREES 02 MINUTES 18 SECONDS EAST, 2.68 FEET TO THE POINT OF BEGINNING OF THE FOLLOWING DESCRIBED PARCEL; THENCE NORTH 89 DEGREES 57 MINUTES 42 SECONDS WEST, 17.99 FEET; THENCE SOUTH 0 DEGREES 02 MINUTES 18 SECONDS WEST, 10.10 FEET TO A POINT, SAID POINT BEING 55.29 FEET (AS MEASURED PERPENDICULARLY) NORTH OF THE SOUTH LINE OF LOT 4, IN BLOCK 8 IN FRACTIONAL SECTION 15 ADDITION TO CHICAGO, AFORESAID; THENCE NORTH 89 DEGREES 57 MINUTES 42 SECONDS WEST, 25.49 FEET TO A POINT, SAID POINT BEING 55.53 FEET (AS MEASURED PERPENDICULARLY) NORTH OF THE SOUTH LINE OF LOT 4, IN BLOCK 8 IN FRACTIONAL SECTION 15 ADDITION TO CHICAGO, AFORESAID AND 81.05 FEET (AS MEASURED PERPENDICULARLY) EAST OF THE EAST LINE OF AN 18-FOOT PUBLIC ALLEY OPENED BY ORDINANCE CONFIRMED MAY 26, 1851; THENCE NORTH 0 DEGREES 02 MINUTES 18 SECONDS EAST, 12.11 FEET; THENCE SOUTH 89 DEGREES 57 MINUTES 42 SECONDS EAST, 2.37 FEET; THENCE NORTH 0 DEGREES 02 MINUTES 18 SECONDS EAST, 3.91 FEET; THENCE SOUTH 89 DEGREES 57 MINUTES 42 SECONDS EAST, 21.44 FEET; THENCE SOUTH 0 DEGREES 02 MINUTES 18 SECONDS WEST, 0.25 FEET; THENCE SOUTH 89 DEGREES 57 MINUTES 42 SECONDS EAST, 19.67 FEET; THENCE SOUTH 0 DEGREE, 03 MINUTES 18 SECONDS WEST, 5.64 FEET TO THE HEREINABOVE DESIGNATED POINT OF BEGINNING;

SAID PARCEL HAVING AS A LOWER LIMIT A HORIZONTAL PLANE OF ELEVATION +396.37 FEET (CHICAGO CITY DATUM) AND HAVING AS AN UPPER LIMIT A HORIZONTAL PLANE OF ELEVATION +409.79 FEET (CHICAGO CITY DATUM);

## PARCEL C31-33-D-012-S:

THAT PART OF LOT 4 IN BLOCK 8 IN FRACTIONAL SECTION 15 ADDITION TO CHICAGO IN SECTION 15, TOWNSHIP 39 NORTH, RANGE 14 EAST OF THE THIRD PRINCIPAL MERIDIAN, BOUNDED AND DESCRIBED AS FOLLOWS:

AN IRREGULAR RECTANGULAR TRUNCATED PYRAMID WHOSE ALTITUDE IS 18.63 FEET BEING PART OF LOTS 1 THROUGH 5 AND THE NORTH-SOUTH 10-FOOT PRIVATE ALLEY IN THE SUPERIOR COURT PARTITION OF LOT 1 IN BLOCK 8 OF FRACTIONAL SECTION 15 ADDITION TO CHICAGO (SUPERIOR COURT DECREE ENTERED APRIL 8, 1871) AND LOT 4 IN BLOCK 8 IN FRACTIONAL SECTION 15 ADDITION TO CHICAGO, ALL IN SECTION 15, TOWNSHIP 39 NORTH, RANGE 14 EAST OF THE THIRD PRINCIPAL MERIDIAN, HAVING AS A BASE A HORIZONTAL PLANE OF ELEVATION +396.37 FEET (CHICAGO CITY DATUM), THE HORIZONTAL BOUNDARIES OF SAID BASE BEING DESCRIBED AS FOLLOWS:

COMMENCING AT THE NORTHEAST CORNER OF BLOCK 8 AFORESAID, THENCE SOUTH 0 DEGREES 00 MINUTES 18 SECONDS WEST, ALONG THE EAST LINE OF BLOCK 8 AFORESAID, 58.13 FEET; THENCE NORTH 89 DEGREES 59 MINUTES 42 SECONDS WEST, PERPENDICULAR TO THE LAST DESCRIBED LINE, 9.00 FEET TO THE POINT OF BEGINNING OF THE FOLLOWING DESCRIBED PYRAMID BASE; THENCE SOUTH 0 DEGREES 03 MINUTES 58 SECONDS WEST, 54.51 FEET TO A POINT, SAID POINT BEING 53.06 FEET (AS MEASURED PERPENDICULARLY) NORTH OF THE SOUTH LINE OF LOT 4, IN BLOCK 8 IN FRACTIONAL SECTION 15 ADDITION TO CHICAGO, AFORESAID AND 9.05 FEET (AS MEASURED PERPENDICULARLY) WEST OF THE EAST LINE OF SAID LOT 4; THENCE SOUTH 89 DEGREES 55 MINUTES 21 SECONDS WEST, 45.55 FEET TO A POINT, SAID POINT BEING 33.39 FEET (AS MEASURED PERPENDICULARLY) NORTH OF THE SOUTH LINE OF LOT 4, IN BLOCK 8 IN FRACTIONAL SECTION 15 ADDITION TO CHICAGO, AFORESAID; THENCE NORTH 0 DEGREES 03 MINUTES 50 SECONDS EAST, 54.55 FEET TO A POINT, SAID POINT BEING 52.73 FEET (AS MEASURED PERPENDICULARLY) SOUTH OF THE NORTH LINE OF BLOCK 8 AFORESAID; THENCE NORTH 89 DEGREES 57 MINUTES 58 SECONDS EAST, 45.55 FEET TO THE HEREINABOVE DESIGNATED POINT OF BEGINNING;

SAID PYRAMID IS TRUNCATED BY A HORIZONTAL PLANE OF ELEVATION +415.00 FEET (CHICAGO CITY DATUM); THE HORIZONTAL BOUNDARIES OF SAID PLANE BEING DESCRIBED AS FOLLOWS:

COMMENCING AT THE NORTHEAST CORNER OF BLOCK 8 AFORESAID, THENCE SOUTH 0 DEGREES 00 MINUTES 18 SECONDS WEST, ALONG THE EAST LINE OF BLOCK 8 AFORESAID, 58.13 FEET; THENCE NORTH



## UNOFFICIAL COPY

89 DEGREES 59 MINUTES 42 SECONDS WEST, PERPENDICULAR TO THE LAST DESCRIBED LINE, 14.00 FEET TO THE POINT OF BEGINNING OF THE FOLLOWING DESCRIBED PLANE; THENCE SOUTH 0 DEGREES 03 MINUTES 50 SECONDS WEST, 44.52 FEET TO A POINT, SAID POINT BEING 58.09 FEET (AS MEASURED PERPENDICULARLY) NORTH OF THE SOUTH LINE OF LOT 4, IN BLOCK 8 IN FRACTIONAL SECTION 15 ADDITION TO CHICAGO, AFORESAID AND 14.05 FEET (AS MEASURED PERPENDICULARLY) WEST OF THE EAST LINE OF SAID LOT 4; THENCE SOUTH 89 DEGREES 55 MINUTES 21 SECONDS WEST, 35.55 FEET TO A POINT, SAID POINT BEING 58.35 FEET (AS MEASURED PERPENDICULARLY) NORTH OF THE SOUTH LINE OF LOT 4, IN BLOCK 8 IN FRACTIONAL SECTION 15 ADDITION TO CHICAGO, AFORESAID; THENCE NORTH 0 DEGREES 03 MINUTES 50 SECONDS EAST, 44.54 FEET TO A POINT, SAID POINT BEING 57.76 FEET (AS MEASURED PERPENDICULARLY) SOUTH OF THE NORTH LINE OF BLOCK 8 AFORESAID; THENCE NORTH 89 DEGREES 57 MINUTES 58 SECONDS EAST, 35.55 FEET TO THE HEREINABOVE DESIGNATED POINT OF BEGINNING;

EXCEPT THAT PART THEREOF LYING WITHIN LOTS 1 THROUGH 5 AND THE NORTH-SOUTH 10-FOOT PRIVATE ALLEY IN THE SUPERIOR COURT PARTITION OF LOT 1 IN BLOCK 8 OF FRACTIONAL SECTION 15 ADDITION TO CHICAGO (SUPERIOR COURT DECREE ENTERED APRIL 8, 1871) AFORESAID;

EXCEPTING THEREFROM THE WEST 7.26 FEET (AS MEASURED PERPENDICULARLY AND AT THE ABOVE DESCRIBED BASE) OF THE FOLLOWING DESCRIBED PART OF PARCEL C31-53-A-012:

THAT PART OF LOT 4 IN BLOCK 8 IN FRACTIONAL SECTION 15 ADDITION TO CHICAGO IN SECTION 15, TOWNSHIP 39 NORTH, RANGE 14 EAST OF THE THIRD PRINCIPAL MERIDIAN, BOUNDED AND DESCRIBED AS FOLLOWS:

COMMENCING AT THE NORTHEAST CORNER OF BLOCK 8 AFORESAID, THENCE SOUTH 0 DEGREES 00 MINUTES 18 SECONDS WEST, ALONG THE EAST LINE OF BLOCK 8 AFORESAID, 62.48 FEET; THENCE NORTH 89 DEGREES 59 MINUTES 42 SECONDS WEST, PERPENDICULAR TO THE LAST DESCRIBED LINE, 16.81 FEET; THENCE SOUTH 0 DEGREES 02 MINUTES 18 SECONDS WEST, 36.03 FEET TO A POINT, SAID POINT BEING 62.26 FEET (AS MEASURED PERPENDICULARLY) NORTH OF THE SOUTH LINE OF LOT 4, IN BLOCK 8 IN FRACTIONAL SECTION 15 ADDITION TO CHICAGO, AFORESAID AND 9.05 FEET (AS MEASURED PERPENDICULARLY) WEST OF THE EAST LINE OF SAID LOT 4; THENCE NORTH 89 DEGREES 57 MINUTES 42 SECONDS WEST, 30.50 FEET TO A POINT, SAID POINT BEING 62.55 FEET (AS MEASURED PERPENDICULARLY) NORTH OF THE SOUTH LINE OF LOT 4, IN BLOCK 8 IN FRACTIONAL SECTION 15 ADDITION TO CHICAGO, AFORESAID; THENCE NORTH 0 DEGREES 02 MINUTES 18 SECONDS EAST, 1.68 FEET TO THE POINT OF BEGINNING OF THE FOLLOWING DESCRIBED PARCEL; THENCE NORTH 89 DEGREES 57 MINUTES 42 SECONDS WEST, 17.99 FEET; THENCE SOUTH 0 DEGREES 02 MINUTES 18 SECONDS WEST, 10.10 FEET TO A POINT, SAID POINT BEING 55.29 FEET (AS MEASURED PERPENDICULARLY) NORTH OF THE SOUTH LINE OF LOT 4, IN BLOCK 8 IN FRACTIONAL SECTION 15 ADDITION TO CHICAGO, AFORESAID; THENCE NORTH 89 DEGREES 57 MINUTES 42 SECONDS WEST, 25.49 FEET TO A POINT, SAID POINT BEING 55.51 FEET (AS MEASURED PERPENDICULARLY) NORTH OF THE SOUTH LINE OF LOT 4, IN BLOCK 8 IN FRACTIONAL SECTION 15 ADDITION TO CHICAGO, AFORESAID AND 81.05 FEET (AS MEASURED PERPENDICULARLY) EAST OF THE EAST LINE OF AN 18-FOOT PUBLIC ALLEY OPENED BY ORDINANCE CONFIRMED MAY 26, 1851; THENCE NORTH 0 DEGREES 02 MINUTES 18 SECONDS EAST, 12.11 FEET; THENCE SOUTH 89 DEGREES 57 MINUTES 42 SECONDS EAST, 2.37 FEET; THENCE NORTH 0 DEGREES 02 MINUTES 18 SECONDS EAST, 3.91 FEET; THENCE SOUTH 89 DEGREES 57 MINUTES 42 SECONDS EAST, 21.44 FEET; THENCE SOUTH 0 DEGREES 02 MINUTES 18 SECONDS WEST, 0.28 FEET; THENCE SOUTH 89 DEGREES 57 MINUTES 42 SECONDS EAST, 19.67 FEET; THENCE SOUTH 0 DEGREES 02 MINUTES 18 SECONDS WEST, 5.64 FEET TO THE HEREINABOVE DESIGNATED POINT OF BEGINNING;

SAID PARCEL HAVING AS A LOWER LIMIT A HORIZONTAL PLANE OF ELEVATION +396.37 FEET (CHICAGO CITY DATUM) AND HAVING AS AN UPPER LIMIT A HORIZONTAL PLANE OF ELEVATION +409.79 FEET (CHICAGO CITY DATUM);

IN COOK COUNTY, ILLINOIS.

AREA = 12,115.9 SQUARE FEET OR 0.2781 ACRES.

\*PARCEL IS AIR RIGHTS

**UNOFFICIAL COPY**

PARCEL AR-A2\*-012-S:

THAT PART OF LOT 4 IN BLOCK 8 IN FRACTIONAL SECTION 15 ADDITION TO CHICAGO IN SECTION 15, TOWNSHIP 39 NORTH, RANGE 14 EAST OF THE THIRD PRINCIPAL MERIDIAN;

SAID PARCEL HAVING AS A LOWER LIMIT A HORIZONTAL PLANE OF ELEVATION +415.00 FEET (CHICAGO CITY DATUM) AND HAVING AS AN UPPER LIMIT A HORIZONTAL PLANE OF ELEVATION +468.03 FEET (CHICAGO CITY DATUM);

EXCEPTING THEREFROM THE FOLLOWING DESCRIBED PARCEL:

PARCEL AR-D-012-S:

THAT PART OF LOT 4 IN BLOCK 8 IN FRACTIONAL SECTION 15 ADDITION TO CHICAGO IN SECTION 15, TOWNSHIP 39 NORTH, RANGE 14 EAST OF THE THIRD PRINCIPAL MERIDIAN, BOUNDED AND DESCRIBED AS FOLLOWS:

AN IRREGULAR RECTANGULAR TRUNCATED PYRAMID WHOSE ALTITUDE IS 53.03 FEET BEING PART OF LOTS 1 THROUGH 5 AND THE NORTH-SOUTH 10-FOOT PRIVATE ALLEY IN THE SUPERIOR COURT PARTITION OF LOT 1 IN BLOCK 8 OF FRACTIONAL SECTION 15 ADDITION TO CHICAGO (SUPERIOR COURT DECREE ENTERED APRIL 8, 1871) AND LOT 4 IN BLOCK 8 IN FRACTIONAL SECTION 15 ADDITION TO CHICAGO, ALL IN SECTION 15, TOWNSHIP 39 NORTH, RANGE 14 EAST OF THE THIRD PRINCIPAL MERIDIAN, HAVING AS A BASE A HORIZONTAL PLANE OF ELEVATION +415.00 FEET (CHICAGO CITY DATUM), THE HORIZONTAL BOUNDARIES OF SAID BASE BEING DESCRIBED AS FOLLOWS:

COMMENCING AT THE NORTHEAST CORNER OF BLOCK 8 AFORESAID, THENCE SOUTH 0 DEGREES 00 MINUTES 18 SECONDS WEST, ALONG THE EAST LINE OF BLOCK 8 AFORESAID, 58.13 FEET; THENCE NORTH 89 DEGREES 59 MINUTES 42 SECONDS WEST, PERPENDICULAR TO THE LAST DESCRIBED LINE, 14.00 FEET TO THE POINT OF BEGINNING OF THE FOLLOWING DESCRIBED PYRAMID BASE; THENCE SOUTH 0 DEGREES 03 MINUTES 50 SECONDS WEST, 44.52 FEET TO A POINT, SAID POINT BEING 58.09 FEET (AS MEASURED PERPENDICULARLY) NORTH OF THE SOUTH LINE OF LOT 4, IN BLOCK 8 IN FRACTIONAL SECTION 15 ADDITION TO CHICAGO, AFORESAID AND 14.03 FEET (AS MEASURED PERPENDICULARLY) WEST OF THE EAST LINE OF SAID LOT 4; THENCE SOUTH 89 DEGREES 55 MINUTES 21 SECONDS WEST, 35.55 FEET TO A POINT, SAID POINT BEING 58.35 FEET (AS MEASURED PERPENDICULARLY) NORTH OF THE SOUTH LINE OF LOT 4, IN BLOCK 8 IN FRACTIONAL SECTION 15 ADDITION TO CHICAGO AFORESAID; THENCE NORTH 0 DEGREES 03 MINUTES 50 SECONDS EAST, 44.54 FEET TO A POINT, SAID POINT BEING 57.76 FEET (AS MEASURED PERPENDICULARLY) SOUTH OF THE NORTH LINE OF BLOCK 8 AFORESAID; THENCE NORTH 89 DEGREES 57 MINUTES 58 SECONDS EAST, 35.55 FEET TO THE HEREINABOVE DESIGNATED POINT OF BEGINNING;

SAID PYRAMID IS TRUNCATED BY A HORIZONTAL PLANE OF ELEVATION +468.03 FEET (CHICAGO CITY DATUM); THE HORIZONTAL BOUNDARIES OF SAID PLANE BEING DESCRIBED AS FOLLOWS:

COMMENCING AT THE NORTHEAST CORNER OF BLOCK 8 AFORESAID, THENCE SOUTH 0 DEGREES 00 MINUTES 18 SECONDS WEST, ALONG THE EAST LINE OF BLOCK 8 AFORESAID, 62.48 FEET; THENCE NORTH 89 DEGREES 59 MINUTES 42 SECONDS WEST, PERPENDICULAR TO THE LAST DESCRIBED LINE, 16.51 FEET TO THE POINT OF BEGINNING OF THE FOLLOWING DESCRIBED PLANE; THENCE SOUTH 0 DEGREES 02 MINUTES 18 SECONDS WEST, 36.03 FEET TO A POINT, SAID POINT BEING 62.26 FEET (AS MEASURED PERPENDICULARLY) NORTH OF THE SOUTH LINE OF LOT 4, IN BLOCK 8 IN FRACTIONAL SECTION 15 ADDITION TO CHICAGO, AFORESAID AND 16.83 FEET (AS MEASURED PERPENDICULARLY) WEST OF THE EAST LINE OF LOT 4 AFORESAID; THENCE SOUTH 89 DEGREES 57 MINUTES 42 SECONDS WEST, 30.50 FEET TO A POINT, SAID POINT BEING 62.55 FEET (AS MEASURED PERPENDICULARLY) NORTH OF THE SOUTH LINE OF LOT 4, IN BLOCK 8 IN FRACTIONAL SECTION 15 ADDITION TO CHICAGO, AFORESAID; THENCE NORTH 0 DEGREES 02 MINUTES 18 SECONDS EAST, 36.03 FEET TO A POINT, SAID POINT BEING 62.09 FEET (AS MEASURED PERPENDICULARLY) SOUTH OF THE NORTH LINE OF BLOCK 8 AFORESAID; THENCE SOUTH 89 DEGREES 57 MINUTES 42 SECONDS EAST, 30.50 FEET TO THE HEREINABOVE DESIGNATED POINT OF BEGINNING;

EXCEPT THAT PART THEREOF LYING WITHIN LOTS 1 THROUGH 5 AND THE NORTH-SOUTH 10-FOOT PRIVATE ALLEY IN THE SUPERIOR COURT PARTITION OF LOT 1 IN BLOCK 8 OF FRACTIONAL SECTION 15

**UNOFFICIAL COPY**

ADDITION TO CHICAGO (SUPERIOR COURT DECREE ENTERED APRIL 8, 1871) AFORESAID;  
 IN COOK COUNTY, ILLINOIS.  
 AREA = 13,023.5 SQUARE FEET OR 0.2990 ACRES.  
 \*PARCEL IS AIR RIGHTS

PLUS AN UNDIVIDED 95% INTEREST IN THE PROPERTY DESCRIBED BELOW (310 TRACT 7 AND 310 TRACT 15):

310 TRACT 7  
 (310 LAND OWNER - NORTH)

PARCEL S1-E1\*-012-N:

THAT PART OF LOTS 1 THROUGH 5 AND THE NORTH-SOUTH 10-FOOT PRIVATE ALLEY IN THE SUPERIOR COURT PARTITION OF LOT 1 IN BLOCK 8 OF FRACTIONAL SECTION 15 ADDITION TO CHICAGO (SUPERIOR COURT DECREE ENTERED APRIL 8, 1871), IN SECTION 15, TOWNSHIP 39 NORTH, RANGE 14 EAST OF THE THIRD PRINCIPAL MERIDIAN;  
 SAID PARCEL HAVING NO LOWER LIMIT AND HAVING AS AN UPPER LIMIT A HORIZONTAL PLANE OF ELEVATION (-)36.56 FEET (CHICAGO CITY DATUM);

EXCEPTING THEREFROM THE FOLLOWING DESCRIBED PARCEL:

PARCEL S1-A2-012-N:

THAT PART OF LOTS 1 THROUGH 5 AND THE NORTH-SOUTH 10-FOOT PRIVATE ALLEY IN THE SUPERIOR COURT PARTITION OF LOT 1 IN BLOCK 8 OF FRACTIONAL SECTION 15 ADDITION TO CHICAGO (SUPERIOR COURT DECREE ENTERED APRIL 8, 1871) AND LOT 4 IN BLOCK 8 IN FRACTIONAL SECTION 15 ADDITION TO CHICAGO, ALL IN SECTION 15, TOWNSHIP 39 NORTH, RANGE 14 EAST OF THE THIRD PRINCIPAL MERIDIAN, BOUNDED AND DESCRIBED AS FOLLOWS:

A RIGHT CIRCULAR CYLINDER WHOSE ALTITUDE IS 10.00 FEET HAVING A RADIUS OF 5.49 FEET AND WHOSE CENTER POINT IS 81.16 FEET (AS MEASURED PERPENDICULARLY) NORTH OF A VERTICAL PLANE PASSING THROUGH THE SOUTH LINE OF LOT 4, IN FRACTIONAL SECTION 15 ADDITION TO CHICAGO AFORESAID AND 52.37 FEET (AS MEASURED PERPENDICULARLY) EAST OF A VERTICAL PLANE PASSING THROUGH THE WEST LINE OF LOT 5, AFORESAID, BEING ALSO THE EAST LINE OF AN 18-FOOT PUBLIC ALLEY IN BLOCK 8 AFORESAID, OPENED BY ORDINANCE CONFIRMED MAY 26, 1851;

SAID PARCEL HAVING ITS LOWER CIRCULAR BASE ON A HORIZONTAL PLANE OF ELEVATION (-)46.56 FEET (CHICAGO CITY DATUM) AND HAVING ITS UPPER CIRCULAR BASE ON A HORIZONTAL PLANE OF ELEVATION (-)36.56 FEET (CHICAGO CITY DATUM);

EXCEPT THAT PART THEREOF LYING WITHIN LOT 4 IN BLOCK 8 IN FRACTIONAL SECTION 15 ADDITION TO CHICAGO, AFORESAID;

IN COOK COUNTY, ILLINOIS.

AREA = 13,750.9 SQUARE FEET OR 0.3157 ACRES.

\*PARCEL IS SUBTERRANEAN RIGHTS

PARCEL B4-E1\*-012-N:

THAT PART OF LOTS 1 THROUGH 5 AND THE NORTH-SOUTH 10-FOOT PRIVATE ALLEY IN THE SUPERIOR COURT PARTITION OF LOT 1 IN BLOCK 8 OF FRACTIONAL SECTION 15 ADDITION TO CHICAGO (SUPERIOR COURT DECREE ENTERED APRIL 8, 1871), IN SECTION 15, TOWNSHIP 39 NORTH, RANGE 14 EAST OF THE THIRD PRINCIPAL MERIDIAN;

SAID PARCEL HAVING AS A LOWER LIMIT A HORIZONTAL PLANE OF ELEVATION (-)36.56 FEET (CHICAGO CITY DATUM) AND HAVING AS AN UPPER LIMIT A HORIZONTAL PLANE OF ELEVATION (-)27.58 FEET (CHICAGO CITY DATUM);

# UNOFFICIAL COPY

EXCEPTING THEREFROM THE FOLLOWING DESCRIBED PARCELS:

**PARCEL B4-A1-012-N:**

THAT PART OF LOTS 1 THROUGH 5 AND THE NORTH-SOUTH 10-FOOT PRIVATE ALLEY IN THE SUPERIOR COURT PARTITION OF LOT 1 IN BLOCK 8 OF FRACTIONAL SECTION 15 ADDITION TO CHICAGO (SUPERIOR COURT DECREE ENTERED APRIL 8, 1871) AND LOT 4 IN BLOCK 8 IN FRACTIONAL SECTION 15 ADDITION TO CHICAGO, ALL IN SECTION 15, TOWNSHIP 39 NORTH, RANGE 14 EAST OF THE THIRD PRINCIPAL MERIDIAN, BOUNDED AND DESCRIBED AS FOLLOWS:

COMMENCING AT THE POINT OF INTERSECTION OF THE NORTH LINE OF SAID BLOCK 8 AND THE WEST LINE LOT 5 AFORESAID, SAID WEST LINE BEING ALSO THE EAST LINE OF AN 18-FOOT PUBLIC ALLEY OPENED BY ORDINANCE CONFIRMED MAY 26, 1851; THENCE NORTH 89 DEGREES 33 MINUTES 04 SECONDS EAST, ALONG SAID NORTH LINE, 8.92 FEET TO THE POINT OF BEGINNING OF THE FOLLOWING DESCRIBED PARCEL; THENCE SOUTH 0 DEGREES 02 MINUTES 18 SECONDS WEST, 12.61 FEET; THENCE SOUTH 89 DEGREES 57 MINUTES 22 SECONDS EAST, PERPENDICULAR TO THE LAST DESCRIBED LINE, 3.08 FEET; THENCE SOUTH 0 DEGREES 02 MINUTES 18 SECONDS WEST, 53.59 FEET; THENCE NORTH 89 DEGREES 57 MINUTES 42 SECONDS WEST, 11.59 FEET TO THE EAST LINE OF AN 18-FOOT PUBLIC ALLEY OPENED BY ORDINANCE CONFIRMED MAY 26, 1851; THENCE SOUTH 0 DEGREES 01 MINUTE 34 SECONDS WEST ALONG SAID EAST LINE, 63.70 FEET; THENCE SOUTH 89 DEGREES 57 MINUTES 42 SECONDS EAST, 19.98 FEET TO A POINT, SAID POINT BEING 30.74 FEET (AS MEASURED PERPENDICULARLY) NORTH OF THE SOUTH LINE OF LOT 4, IN BLOCK 8 IN FRACTIONAL SECTION 15 ADDITION TO CHICAGO, AFORESAID; THENCE NORTH 0 DEGREES 02 MINUTES 18 SECONDS EAST, PERPENDICULAR TO THE LAST DESCRIBED LINE, 117.29 FEET; THENCE SOUTH 89 DEGREES 57 MINUTE 42 SECONDS EAST, 2.42 FEET; THENCE NORTH 0 DEGREES 02 MINUTES 18 SECONDS EAST, 12.72 FEET TO THE NORTH LINE OF BLOCK 8, AFORESAID; THENCE SOUTH 89 DEGREES 33 MINUTES 04 SECONDS WEST, ALONG SAID NORTH LINE, 13.50 FEET TO THE HEREBY DESIGNATED POINT OF BEGINNING;

SAID PARCEL HAVING AS A LOWER LIMIT A HORIZONTAL PLANE OF ELEVATION (-)36.56 FEET (CHICAGO CITY DATUM) AND HAVING AS AN UPPER LIMIT A HORIZONTAL PLANE OF ELEVATION (-)27.58 FEET (CHICAGO CITY DATUM);

EXCEPT THAT PART THEREOF LYING WITHIN LOT 4 IN BLOCK 8 IN FRACTIONAL SECTION 15 ADDITION TO CHICAGO, AFORESAID;

**PARCEL B4-A2-012-N:**

THAT PART OF LOTS 1 THROUGH 5 AND THE NORTH-SOUTH 10-FOOT PRIVATE ALLEY IN THE SUPERIOR COURT PARTITION OF LOT 1 IN BLOCK 8 OF FRACTIONAL SECTION 15 ADDITION TO CHICAGO (SUPERIOR COURT DECREE ENTERED APRIL 8, 1871) AND LOT 4 IN BLOCK 8 IN FRACTIONAL SECTION 15 ADDITION TO CHICAGO, ALL IN SECTION 15, TOWNSHIP 39 NORTH, RANGE 14 EAST OF THE THIRD PRINCIPAL MERIDIAN, BOUNDED AND DESCRIBED AS FOLLOWS:

A RIGHT CIRCULAR CYLINDER WHOSE ALTITUDE IS 10.00 FEET HAVING A RADIUS OF 5.49 FEET AND WHOSE CENTER POINT IS 81.16 FEET (AS MEASURED PERPENDICULARLY) NORTH OF A VERTICAL PLANE PASSING THROUGH THE SOUTH LINE OF LOT 4, IN FRACTIONAL SECTION 15 ADDITION TO CHICAGO AFORESAID AND 52.97 FEET (AS MEASURED PERPENDICULARLY) EAST OF A VERTICAL PLANE PASSING THROUGH THE WEST LINE OF LOT 5, AFORESAID, BEING ALSO THE EAST LINE OF AN 18-FOOT PUBLIC ALLEY IN BLOCK 8 AFORESAID, OPENED BY ORDINANCE CONFIRMED MAY 26, 1851;

SAID PARCEL HAVING ITS LOWER CIRCULAR BASE ON A HORIZONTAL PLANE OF ELEVATION (-)36.56 FEET (CHICAGO CITY DATUM) AND HAVING ITS UPPER CIRCULAR BASE ON A HORIZONTAL PLANE OF ELEVATION (-)27.58 FEET (CHICAGO CITY DATUM);

EXCEPT THAT PART THEREOF LYING WITHIN LOT 4 IN BLOCK 8 IN FRACTIONAL SECTION 15 ADDITION TO CHICAGO, AFORESAID;

**PARCEL B4-E2\*-012:**

THAT PART OF LOTS 1 THROUGH 5 AND THE NORTH-SOUTH 10-FOOT PRIVATE ALLEY IN THE SUPERIOR COURT PARTITION OF LOT 1 IN BLOCK 8 OF FRACTIONAL SECTION 15 ADDITION TO CHICAGO (SUPERIOR COURT DECREE ENTERED APRIL 8, 1871), IN SECTION 15, TOWNSHIP 39 NORTH, RANGE 14 EAST OF THE THIRD PRINCIPAL MERIDIAN, BOUNDED AND DESCRIBED AS FOLLOWS:

BEGINNING AT THE POINT OF INTERSECTION OF THE NORTH LINE OF SAID BLOCK 8 AND THE WEST LINE OF LOT 5 AFORESAID, SAID WEST LINE BEING ALSO THE EAST LINE OF AN 18-FOOT PUBLIC ALLEY OPENED

**UNOFFICIAL COPY**

BY ORDINANCE CONFIRMED MAY 26, 1851, THENCE NORTH 89 DEGREES 33 MINUTES 04 SECONDS EAST, ALONG SAID NORTH LINE, 8.92 FEET; THENCE SOUTH 0 DEGREES 02 MINUTES 18 SECONDS WEST, 12.61 FEET; THENCE SOUTH 89 DEGREES 57 MINUTES 42 SECONDS EAST, PERPENDICULAR TO THE LAST DESCRIBED LINE, 3.08 FEET; THENCE SOUTH 0 DEGREES 02 MINUTES 18 SECONDS WEST, 53.59 FEET; THENCE NORTH 89 DEGREES 57 MINUTES 42 SECONDS WEST, 11.99 FEET TO THE WEST LINE OF LOT 5, AFORESAID; THENCE NORTH 0 DEGREES 01 MINUTES 34 SECONDS EAST ALONG SAID WEST LINE, 66.12 FEET TO THE HEREINABOVE DESIGNATED POINT OF BEGINNING;

SAID PARCEL HAVING AS A LOWER LIMIT A HORIZONTAL PLANE OF ELEVATION (-)36.56 FEET (CHICAGO CITY DATUM) AND HAVING AS AN UPPER LIMIT A HORIZONTAL PLANE OF ELEVATION (-)27.58 FEET (CHICAGO CITY DATUM);

IN COOK COUNTY, ILLINOIS.

AREA = 12,112.9 SQUARE FEET OR 0.2781 ACRES.

\*PARCEL IS SUBTERRANEAN RIGHTS

PARCEL B4-E2\*-012:

THAT PART OF LOTS 1 THROUGH 5 AND THE NORTH-SOUTH 10-FOOT PRIVATE ALLEY IN THE SUPERIOR COURT PARTITION OF LOT 1 IN BLOCK 8 OF FRACTIONAL SECTION 15 ADDITION TO CHICAGO (SUPERIOR COURT DECREE ENTERED APRIL 8, 1871, IN SECTION 15, TOWNSHIP 39 NORTH, RANGE 14 EAST OF THE THIRD PRINCIPAL MERIDIAN, BOUNDED AND DESCRIBED AS FOLLOWS:

BEGINNING AT THE POINT OF INTERSECTION OF THE NORTH LINE OF SAID BLOCK 8 AND THE WEST LINE OF LOT 5 AFORESAID, SAID WEST LINE BEING ALSO THE EAST LINE OF AN 18-FOOT PUBLIC ALLEY OPENED BY ORDINANCE CONFIRMED MAY 26, 1851, THENCE NORTH 89 DEGREES 33 MINUTES 04 SECONDS EAST, ALONG SAID NORTH LINE, 8.92 FEET; THENCE SOUTH 0 DEGREES 02 MINUTES 18 SECONDS WEST, 12.61 FEET; THENCE SOUTH 89 DEGREES 57 MINUTES 42 SECONDS EAST, PERPENDICULAR TO THE LAST DESCRIBED LINE, 3.08 FEET; THENCE SOUTH 0 DEGREES 02 MINUTES 18 SECONDS WEST, 53.59 FEET; THENCE NORTH 89 DEGREES 57 MINUTES 42 SECONDS WEST, 11.99 FEET TO THE WEST LINE OF LOT 5, AFORESAID; THENCE NORTH 0 DEGREES 01 MINUTES 34 SECONDS EAST ALONG SAID WEST LINE, 66.12 FEET TO THE HEREINABOVE DESIGNATED POINT OF BEGINNING;

SAID PARCEL HAVING AS A LOWER LIMIT A HORIZONTAL PLANE OF ELEVATION (-)36.56 FEET (CHICAGO CITY DATUM) AND HAVING AS AN UPPER LIMIT A HORIZONTAL PLANE OF ELEVATION (-)27.58 FEET (CHICAGO CITY DATUM);

IN COOK COUNTY, ILLINOIS.

AREA = 754.9 SQUARE FEET OR 0.0173 ACRES.

\*PARCEL IS SUBTERRANEAN RIGHTS

PARCEL B3-E1\*-012-N:

THAT PART OF LOTS 1 THROUGH 5 AND THE NORTH-SOUTH 10-FOOT PRIVATE ALLEY IN THE SUPERIOR COURT PARTITION OF LOT 1 IN BLOCK 8 OF FRACTIONAL SECTION 15 ADDITION TO CHICAGO (SUPERIOR COURT DECREE ENTERED APRIL 8, 1871), IN SECTION 15, TOWNSHIP 39 NORTH, RANGE 14 EAST OF THE THIRD PRINCIPAL MERIDIAN;

SAID PARCEL HAVING AS A LOWER LIMIT A HORIZONTAL PLANE OF ELEVATION (-)27.58 FEET (CHICAGO CITY DATUM) AND HAVING AS AN UPPER LIMIT A HORIZONTAL PLANE OF ELEVATION (-)14.07 FEET (CHICAGO CITY DATUM);

EXCEPTING THEREFROM THE FOLLOWING DESCRIBED PARCEL;

PARCEL B3-A2-012-N:

THAT PART OF LOTS 1 THROUGH 5 AND THE NORTH-SOUTH 10-FOOT PRIVATE ALLEY IN THE SUPERIOR COURT PARTITION OF LOT 1 IN BLOCK 8 OF FRACTIONAL SECTION 15 ADDITION TO CHICAGO (SUPERIOR COURT DECREE ENTERED APRIL 8, 1871) AND LOT 4 IN BLOCK 8 IN FRACTIONAL SECTION 15 ADDITION TO CHICAGO, ALL IN SECTION 15, TOWNSHIP 39 NORTH, RANGE 14 EAST OF THE THIRD PRINCIPAL MERIDIAN, BOUNDED AND DESCRIBED AS FOLLOWS:

## UNOFFICIAL COPY

BEGINNING AT THE POINT OF INTERSECTION OF THE NORTH LINE OF SAID BLOCK 8 AND THE WEST LINE OF LOT 5 AFORESAID, SAID WEST LINE BEING ALSO THE EAST LINE OF AN 18-FOOT PUBLIC ALLEY OPENED BY ORDINANCE CONFIRMED MAY 26, 1851; THENCE NORTH 89 DEGREES 33 MINUTES 04 SECONDS EAST, ALONG SAID NORTH LINE, BEING ALSO THE SOUTH LINE OF EAST JACKSON BOULEVARD, 27.42 FEET; THENCE SOUTH 0 DEGREES 02 MINUTES 18 SECONDS WEST, 51.68 FEET; THENCE NORTH 89 DEGREES 57 MINUTES 42 SECONDS EAST, PERPENDICULAR TO THE LAST DESCRIBED LINE, 51.00 FEET; THENCE SOUTH 0 DEGREES 02 MINUTES 18 SECONDS WEST, 54.29 FEET TO A POINT, SAID POINT BEING 54.30 FEET (AS MEASURED PERPENDICULARLY) NORTH OF THE SOUTH LINE OF LOT 4, IN BLOCK 8 IN FRACTIONAL SECTION 15 ADDITION TO CHICAGO, AFORESAID AND 93.47 FEET (AS MEASURED PERPENDICULARLY) WEST OF THE EAST LINE OF SAID LOT 4; THENCE SOUTH 9 DEGREES 04 MINUTES 47 SECONDS WEST, 30.76 FEET TO A POINT, SAID POINT BEING 98.32 FEET (AS MEASURED PERPENDICULARLY) WEST OF THE EAST LINE OF LOT 4, IN BLOCK 8 IN FRACTIONAL SECTION 15 ADDITION TO CHICAGO, AFORESAID; THENCE SOUTH 0 DEGREES 02 MINUTES 18 SECONDS WEST, 23.97 FEET TO THE SOUTH LINE OF LOT 4, IN BLOCK 8 IN FRACTIONAL SECTION 15 ADDITION TO CHICAGO, AFORESAID; THENCE NORTH 89 DEGREES 30 MINUTES 10 SECONDS EAST, 73.51 FEET TO THE EAST LINE OF AN 18-FOOT PUBLIC ALLEY OPENED BY ORDINANCE CONFIRMED MAY 26, 1851; THENCE NORTH 0 DEGREES 01 MINUTES 34 SECONDS EAST ALONG SAID EAST LINE, 150.77 FEET TO THE HEREIN ABOVE DESIGNATED POINT OF BEGINNING; SAID PARCEL HAVING AS A LOWER LIMIT A HORIZONTAL PLANE OF ELEVATION (-)27.58 FEET (CHICAGO CITY DATUM) AND HAVING AS AN UPPER LIMIT A HORIZONTAL PLANE OF ELEVATION (-)14.07 FEET (CHICAGO CITY DATUM); EXCEPT THAT PART THEREOF LYING WITHIN LOT 4 IN BLOCK 8 IN FRACTIONAL SECTION 15 ADDITION TO CHICAGO, AFORESAID; IN COOK COUNTY, ILLINOIS.  
 AREA = 10,151.9 SQUARE FEET OR 0.2331 ACRES.  
 \*PARCEL IS SUBTERRANEAN RIGHTS

310 TRACT 15  
 (310 LAND OWNER - SOUTH)

PARCEL S1-E1\*-012-S:

THAT PART OF LOT 4 IN BLOCK 8 IN FRACTIONAL SECTION 15 ADDITION TO CHICAGO, IN SECTION 15, TOWNSHIP 39 NORTH, RANGE 14 EAST OF THE THIRD PRINCIPAL MERIDIAN;  
 SAID PARCEL HAVING NO LOWER LIMIT AND HAVING AS AN UPPER LIMIT A HORIZONTAL PLANE OF ELEVATION (-)36.56 FEET (CHICAGO CITY DATUM);

EXCEPTING THEREFROM THE FOLLOWING DESCRIBED PARCELS:

PARCEL S1-A2-012-S:

THAT PART OF LOTS 1 THROUGH 5 AND THE NORTH-SOUTH 10-FOOT PRIVATE ALLEY IN THE SUPERIOR COURT PARTITION OF LOT 1 IN BLOCK 8 OF FRACTIONAL SECTION 15 ADDITION TO CHICAGO (SUPERIOR COURT DECREE ENTERED APRIL 8, 1871) AND LOT 4 IN BLOCK 8 IN FRACTIONAL SECTION 15 ADDITION TO CHICAGO, ALL IN SECTION 15, TOWNSHIP 39 NORTH, RANGE 14 EAST OF THE THIRD PRINCIPAL MERIDIAN, BOUNDED AND DESCRIBED AS FOLLOWS:

A RIGHT CIRCULAR CYLINDER WHOSE ALTITUDE IS 10.00 FEET HAVING A RADIUS OF 5.49 FEET AND WHOSE CENTER POINT IS 81.16 FEET (AS MEASURED PERPENDICULARLY) NORTH OF A VERTICAL PLANE PASSING THROUGH THE SOUTH LINE OF LOT 4, IN FRACTIONAL SECTION 15 ADDITION TO CHICAGO AFORESAID AND 52.37 FEET (AS MEASURED PERPENDICULARLY) EAST OF A VERTICAL PLANE PASSING THROUGH THE WEST LINE OF LOT 5, AFORESAID, BEING ALSO THE EAST LINE OF AN 18-FOOT PUBLIC ALLEY IN BLOCK 8 AFORESAID, OPENED BY ORDINANCE CONFIRMED MAY 26, 1851;  
 SAID PARCEL HAVING ITS LOWER CIRCULAR BASE ON A HORIZONTAL PLANE OF ELEVATION (-)46.56 FEET (CHICAGO CITY DATUM) AND HAVING ITS UPPER CIRCULAR BASE ON A HORIZONTAL PLANE OF ELEVATION (-)36.56 FEET (CHICAGO CITY DATUM);

EXCEPT THAT PART THEREOF LYING WITHIN LOTS 1 THROUGH 5 AND THE NORTH-SOUTH 10-FOOT PRIVATE ALLEY IN THE SUPERIOR COURT PARTITION OF LOT 1 IN BLOCK 8 OF FRACTIONAL SECTION 15

**UNOFFICIAL COPY**

ADDITION TO CHICAGO (SUPERIOR COURT DECREE ENTERED APRIL 8, 1871) AFORESAID;

PARCEL B1-A3-012:

THAT PART OF LOT 4 IN BLOCK 8 IN FRACTIONAL SECTION 15 ADDITION TO CHICAGO IN SECTION 15, TOWNSHIP 39 NORTH, RANGE 14 EAST OF THE THIRD PRINCIPAL MERIDIAN, BOUNDED AND DESCRIBED AS FOLLOWS:

BEGINNING AT THE POINT OF INTERSECTION OF A LINE DRAWN 15.91 FEET (AS MEASURED PERPENDICULARLY) NORTH OF AND PARALLEL WITH THE SOUTH LINE OF SAID LOT 4 AND A LINE DRAWN 26.85 FEET (AS MEASURED PERPENDICULARLY) EAST OF THE EAST LINE OF AN 18-FOOT PUBLIC ALLEY IN BLOCK 8 AFORESAID, OPENED BY ORDINANCE CONFIRMED MAY 26, 1851, THENCE NORTH 0 DEGREES 02 MINUTES 18 SECONDS EAST, 7.58 FEET; THENCE SOUTH 89 DEGREES 57 MINUTES 42 SECONDS EAST, PERPENDICULAR TO THE LAST DESCRIBED LINE, 9.33 FEET; THENCE SOUTH 0 DEGREES 02 MINUTES 18 SECONDS WEST, 7.58 FEET TO A POINT, SAID POINT BEING 15.91 FEET (AS MEASURED PERPENDICULARLY) NORTH OF THE SOUTH LINE OF LOT 4 AFORESAID; THENCE NORTH 89 DEGREES 57 MINUTES 42 SECONDS WEST, 9.33 FEET TO THE HEREINAbove DESIGNATED POINT OF BEGINNING;

SAID PARCEL HAVING AS A LOWER LIMIT A HORIZONTAL PLANE OF ELEVATION (-)46.56 FEET (CHICAGO CITY DATUM) AND HAVING AS AN UPPER LIMIT A HORIZONTAL PLANE OF ELEVATION (-)36.56 FEET (CHICAGO CITY DATUM);

IN COOK COUNTY, ILLINOIS.

AREA = 13,700.0 SQUARE FEET OR 0.3145 ACRES.

\*PARCEL IS SUBTERRANEAN RIGHTS

PARCEL B4-E1\*-012-S:

THAT PART OF LOT 4 IN BLOCK 8 IN FRACTIONAL SECTION 15 ADDITION TO CHICAGO, IN SECTION 15, TOWNSHIP 39 NORTH, RANGE 14 EAST OF THE THIRD PRINCIPAL MERIDIAN;

SAID PARCEL HAVING AS A LOWER LIMIT A HORIZONTAL PLANE OF ELEVATION (-)36.56 FEET (CHICAGO CITY DATUM) AND HAVING AS AN UPPER LIMIT A HORIZONTAL PLANE OF ELEVATION (-)27.58 FEET (CHICAGO CITY DATUM);

EXCEPTING THEREFROM THE FOLLOWING DESCRIBED PARCELS:

PARCEL B4-A1-012-S:

THAT PART OF LOTS 1 THROUGH 5 AND THE NORTH-SOUTH 10-FOOT PRIVATE ALLEY IN THE SUPERIOR COURT PARTITION OF LOT 1 IN BLOCK 8 OF FRACTIONAL SECTION 15 ADDITION TO CHICAGO (SUPERIOR COURT DECREE ENTERED APRIL 8, 1871) AND LOT 4 IN BLOCK 8 IN FRACTIONAL SECTION 15 ADDITION TO CHICAGO, ALL IN SECTION 15, TOWNSHIP 39 NORTH, RANGE 14 EAST OF THE THIRD PRINCIPAL MERIDIAN, BOUNDED AND DESCRIBED AS FOLLOWS:

COMMENCING AT THE POINT OF INTERSECTION OF THE NORTH LINE OF SAID BLOCK 8 AND THE WEST LINE LOT 5 AFORESAID, SAID WEST LINE BEING ALSO THE EAST LINE OF AN 18-FOOT PUBLIC ALLEY OPENED BY ORDINANCE CONFIRMED MAY 26, 1851; THENCE NORTH 89 DEGREES 33 MINUTES 04 SECONDS EAST, ALONG SAID NORTH LINE, 8.32 FEET TO THE POINT OF BEGINNING OF THE FOLLOWING DESCRIBED PARCEL; THENCE SOUTH 0 DEGREES 02 MINUTES 18 SECONDS WEST, 12.61 FEET; THENCE SOUTH 89 DEGREES 57 MINUTES 42 SECONDS EAST, PERPENDICULAR TO THE LAST DESCRIBED LINE, 3.08 FEET; THENCE SOUTH 0 DEGREES 02 MINUTES 18 SECONDS WEST, 53.59 FEET; THENCE NORTH 89 DEGREES 57 MINUTES 42 SECONDS WEST, 11.99 FEET TO THE EAST LINE OF AN 18-FOOT PUBLIC ALLEY OPENED BY ORDINANCE CONFIRMED MAY 26, 1851; THENCE SOUTH 0 DEGREES 01 MINUTE 34 SECONDS WEST ALONG SAID EAST LINE, 63.70 FEET; THENCE SOUTH 89 DEGREES 57 MINUTES 42 SECONDS EAST, 19.98 FEET TO A POINT, SAID POINT BEING 30.76 FEET (AS MEASURED PERPENDICULARLY) NORTH OF THE SOUTH LINE OF LOT 4, IN BLOCK 8 IN FRACTIONAL SECTION 15 ADDITION TO CHICAGO, AFORESAID; THENCE NORTH 0 DEGREES 02 MINUTES 18 SECONDS EAST, PERPENDICULAR TO THE LAST DESCRIBED LINE, 117.29 FEET; THENCE SOUTH 89 DEGREES 57 MINUTES 42 SECONDS EAST, 2.42 FEET; THENCE NORTH 0 DEGREES 02 MINUTES 18 SECONDS EAST, 12.72 FEET TO THE NORTH LINE OF BLOCK 8, AFORESAID; THENCE SOUTH 89 DEGREES 33 MINUTES 04 SECONDS WEST, ALONG SAID NORTH LINE, 13.50 FEET TO THE HEREINAbove DESIGNATED POINT OF BEGINNING;

**UNOFFICIAL COPY**

SAID PARCEL HAVING AS A LOWER LIMIT A HORIZONTAL PLANE OF ELEVATION (-)36.56 FEET (CHICAGO CITY DATUM) AND HAVING AS AN UPPER LIMIT A HORIZONTAL PLANE OF ELEVATION (-)27.58 FEET (CHICAGO CITY DATUM);

EXCEPT THAT PART THEREOF LYING WITHIN LOTS 1 THROUGH 5 AND THE NORTH-SOUTH 10-FOOT PRIVATE ALLEY IN THE SUPERIOR COURT PARTITION OF LOT 1 IN BLOCK 8 OF FRACTIONAL SECTION 15 ADDITION TO CHICAGO (SUPERIOR COURT DECREE ENTERED APRIL 8, 1871) AFORESAID;

**PARCEL B4-A2-012-S:**

THAT PART OF LOTS 1 THROUGH 5 AND THE NORTH-SOUTH 10-FOOT PRIVATE ALLEY IN THE SUPERIOR COURT PARTITION OF LOT 1 IN BLOCK 8 OF FRACTIONAL SECTION 15 ADDITION TO CHICAGO (SUPERIOR COURT DECREE ENTERED APRIL 8, 1871) AND LOT 4 IN BLOCK 8 IN FRACTIONAL SECTION 15 ADDITION TO CHICAGO, ALL IN SECTION 15, TOWNSHIP 39 NORTH, RANGE 14 EAST OF THE THIRD PRINCIPAL MERIDIAN, BOUNDED AND DESCRIBED AS FOLLOWS:

A RIGHT CIRCULAR CYLINDER WHOSE ALTITUDE IS 10.00 FEET HAVING A RADIUS OF 6.49 FEET AND WHOSE CENTER POINT IS 21.16 FEET (AS MEASURED PERPENDICULARLY) NORTH OF A VERTICAL PLANE PASSING THROUGH THE SOUTH LINE OF LOT 4, IN FRACTIONAL SECTION 15 ADDITION TO CHICAGO AFORESAID AND 52.37 FEET (AS MEASURED PERPENDICULARLY) EAST OF A VERTICAL PLANE PASSING THROUGH THE WEST LINE OF LOT 5, AFORESAID, BEING ALSO THE EAST LINE OF AN 18-FOOT PUBLIC ALLEY IN BLOCK 8 AFORESAID, OPENED BY ORDINANCE CONFIRMED MAY 26, 1851;

SAID PARCEL HAVING ITS LOWER CIRCULAR BASE ON A HORIZONTAL PLANE OF ELEVATION (-)36.56 FEET (CHICAGO CITY DATUM) AND HAVING ITS UPPER CIRCULAR BASE ON A HORIZONTAL PLANE OF ELEVATION (-)27.58 FEET (CHICAGO CITY DATUM);

EXCEPT THAT PART THEREOF LYING WITHIN LOTS 1 THROUGH 5 AND THE NORTH-SOUTH 10-FOOT PRIVATE ALLEY IN THE SUPERIOR COURT PARTITION OF LOT 1 IN BLOCK 8 OF FRACTIONAL SECTION 15 ADDITION TO CHICAGO (SUPERIOR COURT DECREE ENTERED APRIL 8, 1871) AFORESAID;

**PARCEL B4-A3-012:**

THAT PART OF LOT 4 IN BLOCK 8 IN FRACTIONAL SECTION 15 ADDITION TO CHICAGO IN SECTION 15, TOWNSHIP 39 NORTH, RANGE 14 EAST OF THE THIRD PRINCIPAL MERIDIAN, BOUNDED AND DESCRIBED AS FOLLOWS:

BEGINNING AT THE POINT OF INTERSECTION OF A LINE DRAWN 15.91 FEET (AS MEASURED PERPENDICULARLY) NORTH OF AND PARALLEL WITH THE SOUTH LINE OF SAID LOT 4 AND A LINE DRAWN 26.85 FEET (AS MEASURED PERPENDICULARLY) EAST OF THE EAST LINE OF AN 18-FOOT PUBLIC ALLEY IN BLOCK 8 AFORESAID, OPENED BY ORDINANCE CONFIRMED MAY 26, 1851, THENCE NORTH 0 DEGREES 02 MINUTES 18 SECONDS EAST, 7.58 FEET; THENCE SOUTH 89 DEGREES 57 MINUTES 42 SECONDS EAST, PERPENDICULAR TO THE LAST DESCRIBED LINE, 9.33 FEET; THENCE SOUTH 0 DEGREES 02 MINUTES 18 SECONDS WEST, 7.58 FEET TO A POINT, SAID POINT BEING 15.82 FEET (AS MEASURED PERPENDICULARLY) NORTH OF THE SOUTH LINE OF LOT 4 AFORESAID; THENCE NORTH 89 DEGREES 57 MINUTES 42 SECONDS WEST, 9.33 FEET TO THE HEREINABOVE DESIGNATED POINT OF BEGINNING;

SAID PARCEL HAVING AS A LOWER LIMIT A HORIZONTAL PLANE OF ELEVATION (-)36.56 FEET (CHICAGO CITY DATUM) AND HAVING AS AN UPPER LIMIT A HORIZONTAL PLANE OF ELEVATION (-)27.58 FEET (CHICAGO CITY DATUM);

IN COOK COUNTY, ILLINOIS.

AREA = 12,710.5 SQUARE FEET OR 0.2918 ACRES.

\*PARCEL IS SUBTERRANEAN RIGHTS

**PARCEL B3-E1-012-S:**

THAT PART OF LOT 4 IN BLOCK 8 IN FRACTIONAL SECTION 15 ADDITION TO CHICAGO, IN SECTION 15, TOWNSHIP 39 NORTH, RANGE 14 EAST OF THE THIRD PRINCIPAL MERIDIAN;

SAID PARCEL HAVING AS A LOWER LIMIT A HORIZONTAL PLANE OF ELEVATION (-)27.58 FEET (CHICAGO CITY DATUM) AND HAVING AS AN UPPER LIMIT A HORIZONTAL PLANE OF ELEVATION (-)14.07 FEET (CHICAGO CITY DATUM);

EXCEPTING THEREFROM THE FOLLOWING DESCRIBED PARCEL:



**UNOFFICIAL COPY****PARCEL B3-A2-012-S:**

THAT PART OF LOTS 1 THROUGH 5 AND THE NORTH-SOUTH 10-FOOT PRIVATE ALLEY IN THE SUPERIOR COURT PARTITION OF LOT 1 IN BLOCK 8 OF FRACTIONAL SECTION 15 ADDITION TO CHICAGO (SUPERIOR COURT DECREE ENTERED APRIL 8, 1871) AND LOT 4 IN BLOCK 8 IN FRACTIONAL SECTION 15 ADDITION TO CHICAGO, ALL IN SECTION 15, TOWNSHIP 39 NORTH, RANGE 14 EAST OF THE THIRD PRINCIPAL MERIDIAN, BOUNDED AND DESCRIBED AS FOLLOWS:

BEGINNING AT THE POINT OF INTERSECTION OF THE NORTH LINE OF SAID BLOCK 8 AND THE WEST LINE OF LOT 5 AFORESAID, SAID WEST LINE BEING ALSO THE EAST LINE OF AN 18-FOOT PUBLIC ALLEY OPENED BY ORDINANCE CONFIRMED MAY 26, 1851; THENCE NORTH 89 DEGREES 33 MINUTES 04 SECONDS EAST, ALONG SAID NORTH LINE, BEING ALSO THE SOUTH LINE OF EAST JACKSON BOULEVARD, 27.42 FEET; THENCE SOUTH 0 DEGREES 02 MINUTES 18 SECONDS WEST, 51.68 FEET; THENCE NORTH 89 DEGREES 57 MINUTES 42 SECONDS EAST, PERPENDICULAR TO THE LAST DESCRIBED LINE, 51.00 FEET; THENCE SOUTH 0 DEGREES 02 MINUTES 12 SECONDS WEST, 54.29 FEET TO A POINT, SAID POINT BEING 54.30 FEET (AS MEASURED PERPENDICULARLY) NORTH OF THE SOUTH LINE OF LOT 4, IN BLOCK 8 IN FRACTIONAL SECTION 15 ADDITION TO CHICAGO, AFORESAID AND 93.47 FEET (AS MEASURED PERPENDICULARLY) WEST OF THE EAST LINE OF SAID LOT 4, THENCE SOUTH 9 DEGREES 04 MINUTES 47 SECONDS WEST, 30.76 FEET TO A POINT, SAID POINT BEING 98.32 FEET (AS MEASURED PERPENDICULARLY) WEST OF THE EAST LINE OF LOT 4, IN BLOCK 8 IN FRACTIONAL SECTION 15 ADDITION TO CHICAGO, AFORESAID; THENCE SOUTH 0 DEGREES 02 MINUTES 18 SECONDS WEST, 23.97 FEET TO THE SOUTH LINE OF LOT 4, IN BLOCK 8 IN FRACTIONAL SECTION 15 ADDITION TO CHICAGO, AFORESAID; THENCE NORTH 89 DEGREES 30 MINUTES 10 SECONDS EAST, 73.56 FEET TO THE EAST LINE OF AN 18-FOOT PUBLIC ALLEY OPENED BY ORDINANCE CONFIRMED MAY 26, 1851; THENCE NORTH 0 DEGREES 01 MINUTES 34 SECONDS EAST ALONG SAID EAST LINE, 160.77 FEET TO THE HEREINABOVE DESIGNATED POINT OF BEGINNING;

SAID PARCEL HAVING AS A LOWER LIMIT A HORIZONTAL PLANE OF ELEVATION (-)27.58 FEET (CHICAGO CITY DATUM) AND HAVING AS AN UPPER LIMIT A HORIZONTAL PLANE OF ELEVATION (-)14.07 FEET (CHICAGO CITY DATUM);

EXCEPT THAT PART THEREOF LYING WITHIN LOTS 1 THROUGH 5 AND THE NORTH-SOUTH 10-FOOT PRIVATE ALLEY IN THE SUPERIOR COURT PARTITION OF LOT 1 IN BLOCK 8 OF FRACTIONAL SECTION 15 ADDITION TO CHICAGO (SUPERIOR COURT DECREE ENTERED APRIL 8, 1871) AFORESAID; IN COOK COUNTY, ILLINOIS.

AREA = 7,698.1 SQUARE FEET OR 0.1767 ACRES.

\*PARCEL IS SUBTERRANEAN RIGHTS

**PARCEL 4:**

INTENTIONALLY DELETED

**PARCEL 5:**

PERPETUAL, RECIPROCAL EASEMENT BENEFITTING PARCELS 1, 2, 3 AND 4 FOR CAISSONS TO BE CUTTERED ON THE DIVIDING LINE BETWEEN LOTS 4 AND 5 IN BLOCK 8 CREATED BY AGREEMENT DATED MAY 1, 1923 BETWEEN SIMON W. STRAUS AND CHICAGO TITLE AND TRUST COMPANY, TRUSTEE UNDER TRUST NUMBER 11227, RECORDED DECEMBER 26, 1924 AS DOCUMENT NUMBER 8718964.

**PARCEL 6:**

PERPETUAL EASEMENT BENEFITTING PARCELS 3 AND 4 CREATED BY RECIPROCAL EASEMENT AND OPERATING AGREEMENT RECORDED NOVEMBER 4, 1977 AS DOCUMENT NUMBER 24180486, TO USE OIL TANKS AND RELATED PIPING LINES AND CONDUITS LOCATED IN THE CNA BUILDINGS, AS THEREIN DEFINED, FOR THE PURPOSE OF THE STORAGE OF FUEL OIL AND FOR ENTRY UPON AND FOR INGRESS AND EGRESS FOR MEN, MATERIAL AND EQUIPMENT TO THE EXTENT REASONABLY NECESSARY IN THE PERFORMANCE OF OIL TANK MAINTENANCE, AS THEREIN DEFINED.

# UNOFFICIAL COPY

## EXHIBIT B

### New Legal Description of the Property

[attached]

Property of Cook County Clerk's Office

# UNOFFICIAL COPY

## EXHIBIT B

### New Legal Description of the Property

Common Addresses: 310 and 318 South Michigan Avenue, Chicago, Illinois 60604

PINs: 17-15-107-051-0000  
17-15-107-052-0000  
17-15-107-053-0000  
17-15-107-054-0000  
17-15-107-055-0000  
17-15-107-061-0000  
17-15-107-062-0000  
17-15-107-067-0000  
17-15-107-069-0000

Consists of the real estate described on the attached legal description, less the following property:

Those Units within Metropolitan Tower Condominium, which is located within a portion of the real estate described on the attached legal description, that have been sold and released from the Security Instrument as of the date hereof.

**UNOFFICIAL COPY**

**NATIONAL SURVEY SERVICE, INC.  
 PROFESSIONAL LAND SURVEYORS  
 30 SOUTH MICHIGAN AVENUE, SUITE 200  
 CHICAGO, ILLINOIS 60603  
 PHONE: 312-630-9480  
 FAX: 312-630-9484**


**LEGAL DESCRIPTIONS OF 310 CONDOMINIUM PARCELS  
 LOCATED AT:  
 310-318 SOUTH MICHIGAN AVENUE, CHICAGO, ILLINOIS  
 AND DEPICTED ON DRAWINGS IN  
 N-126689-A, SURVEY PAGES 1 THROUGH 16  
 N-126689-B, SURVEY PAGES 1 THROUGH 11**

<b>310 SOUTH MICHIGAN AVENUE</b>	<b>318 SOUTH MICHIGAN AVENUE</b>
S1 SUBTERRANEAN RIGHTS	S1 SUBTERRANEAN RIGHTS
B4 BASEMENT LEVEL 4	B1 BASEMENT LEVEL 1
B3 BASEMENT LEVEL 3	C1/R1 FIRST FLOOR
B2 BASEMENT LEVEL 2	C2/R2 SECOND FLOOR
B1 BASEMENT LEVEL 1	C3 THIRD FLOOR
C1/R1 FIRST FLOOR	C4 FOURTH FLOOR
C2-6 2 <sup>ND</sup> THROUGH 6 <sup>TH</sup> FLOORS	C5 FIFTH FLOOR
C7-21 7 <sup>TH</sup> THROUGH 21 <sup>ST</sup> FLOORS	C6 SIXTH FLOOR
C22 22 <sup>ND</sup> FLOOR	C7 SEVENTH FLOOR
C23 23 <sup>RD</sup> FLOOR	RF ROOF
C24-27 24 <sup>TH</sup> THROUGH 27 <sup>TH</sup>	AR AIR RIGHTS
C28 28 <sup>TH</sup> FLOOR	
C29 29 <sup>TH</sup> FLOOR	
C30 30 <sup>TH</sup> FLOOR	
C31-33 31 <sup>ST</sup> THROUGH 33 <sup>RD</sup> FLOORS	
AR AIR RIGHTS	

**METROPOLITAN PROPERTIES OF CHICAGO LLC  
 30 WEST MONROE STREET  
 SUITE 810  
 CHICAGO, ILLINOIS 60603**

**SURVEY NO. N-127152- SURVEY**

**DATE: DECEMBER 12, 2007**

BY:   
 ILLINOIS PROFESSIONAL LAND SURVEYOR NO. 3080